

New Mexico Energy, Minerals and Natural Resources Department

Bill Richardson
Governor

Joanna Prukop
Cabinet Secretary
Reese Fullerton
Deputy Cabinet Secretary

Mark Fesmire
Division Director
Oil Conservation Division



BUREAU OF LAND MANAGEMENT
ATT: Potash
620 E. Greene St.
Carlsbad, NM 88220

STATE LAND OFFICE
ATT: Joe Mraz
P.O. Box 1148
310 Old Santa Fe Trail
Santa Fe, NM. 87504

RE: APPLICATION FOR PERMIT TO DRILL IN POTASH AREA

OPERATOR EOG Resources Inc.

LEASE NAME Parkway 23 State Com #2H

PROPOSED LOCATION D-23-19S-29E 760 FNL & 200 FWL
BHL A-23-19S-29E 660 FNL & 330 FEL

PROPOSED DEPTH 8400 feet

Gentlemen:

The application for permit to drill identified above has been filed with this office of the New Mexico Oil Conservation Division. Pursuant to the provisions of Oil Conservation Division Order R - 111- P, please advise this office whether the location is within an established Life-Of-Mine-Reserve are filed with and approved by your office. If not, please advise whether it is within the buffer zone established by the order.

Thanks you for your assistance. Please return as soon as possible.

Very truly yours,

OIL CONSERVATION DIVISION

Jacqui Reeves
Jacqui Reeves
District II Geologist

RESPONSE:

The above referenced location is in LMR (2009 year) ----- Yes _____ No X

The above referenced location is within the Buffer Zone ----- Yes X No _____

Signed *John P. Bailey* Date 8/28/09
Printed Signature _____ Representing SLD

Oil Conservation Division
1301 W Grand Ave • Artesia, New Mexico 88210
Phone (575) 748-1283 • Fax (575) 748-9720 • www.emnrd.state.nm.us

BEFORE THE OIL CONSERVATION DIVISION
Santa Fe, New Mexico
Case No. 14584 Exhibit No. 10
Submitted by:
EOG RESOURCES, INC.
Hearing Date: December 16, 2010

New Mexico Energy, Minerals and Natural Resources Department

Bill Richardson
Governor

Joanna Prukop
Cabinet Secretary
Reese Fullerton
Deputy Cabinet Secretary

Mark Fesmire
Division Director
Oil Conservation Division



BUREAU OF LAND MANAGEMENT
ATT: Potash
620 E. Greene St.
Carlsbad, NM 88220

STATE LAND OFFICE
ATT: Joe Mraz
P.O. Box 1148
310 Old Santa Fe Trail
Santa Fe, NM. 87504

RE: APPLICATION FOR PERMIT TO DRILL IN POTASH AREA

OPERATOR___EOG Resources Inc_____

LEASE NAME___Parkway 23 State Com #4H_____

PROPOSED LOCATION___M-23-19S-29E 660 FSL & 200 FWL___
BHL___P-23-19S-29E 660 FSL & 330 FEL___

PROPOSED DEPTH___8400 feet_____

Gentlemen:

The application for permit to drill identified above has been filed with this office of the New Mexico Oil Conservation Division. Pursuant to the provisions of Oil Conservation Division Order R - 111- P, please advise this office whether the location is within an established Life-Of-Mine-Reserve are filed with and approved by your office. If not, please advise whether it is within the buffer zone established by the order.

Thanks you for your assistance. Please return as soon as possible.

Very truly yours,

OIL CONSERVATION DIVISION

Jacqui Reeves
District II Geologist

RESPONSE:

The above referenced location is in LMR (2009 year) -----Yes X No _____

The above referenced location is within the Buffer Zone -----Yes _____ No _____

Signed [Signature]

Date 8/28/09


Printed Signature _____ Representing SLC

New Mexico Energy, Minerals and Natural Resources Department

Bill Richardson
Governor

Joanna Prukop
Cabinet Secretary
Reese Fullerton
Deputy Cabinet Secretary

Mark Fesmire
Division Director
Oil Conservation Division



BUREAU OF LAND MANAGEMENT
ATT: Potash
620 E. Greene St.
Carlsbad, NM 88220

STATE LAND OFFICE
ATT: Joe Mraz
P.O. Box 1148
310 Old Santa Fe Trail
Santa Fe, NM. 87504

RE: APPLICATION FOR PERMIT TO DRILL IN POTASH AREA

OPERATOR EOG Resources Inc.

LEASE NAME Parkway 23 State Com #3H

PROPOSED LOCATION E-23-19S-29E 2050 FNL & 50 FWL
BHL H-23-19S-29E 1980 FNL & 330 FEL

PROPOSED DEPTH 8400 feet

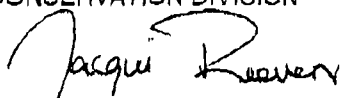
Gentlemen:

The application for permit to drill identified above has been filed with this office of the New Mexico Oil Conservation Division. Pursuant to the provisions of Oil Conservation Division Order R - 111- P, please advise this office whether the location is within an established Life-Of-Mine-Reserve are filed with and approved by your office. If not, please advise whether it is within the buffer zone established by the order.

Thanks you for your assistance. Please return as soon as possible.

Very truly yours,


OIL CONSERVATION DIVISION


Jacqui Reeves
District II Geologist

RESPONSE:

The above referenced location is in LMR (2009 year) -----Yes X No _____

The above referenced location is within the Buffer Zone -----Yes _____ No _____

Signed 

Date 8/28/09

Printed Signature _____ Representing SLC



30-015-37206
New Mexico Energy, Minerals and Natural Resources Department

Bill Richardson
Governor

Joanna Prukop
Cabinet Secretary
Reese Fullerton
Deputy Cabinet Secretary

Mark Feemire
Division Director
Oil Conservation Division



BUREAU OF LAND MANAGEMENT
ATT: Potash
620 E. Greene St.
Carlsbad, NM 88220

STATE LAND OFFICE
ATT: Joe Mraz
P.O. Box 1148
310 Old Santa Fe Trail
Santa Fe, NM. 87504

RE: APPLICATION FOR PERMIT TO DRILL IN POTASH AREA

OPERATOR EOG Resources Inc

LEASE NAME Parkway 23 State Com #2H

PROPOSED LOCATION D-23-19S-29E 760 FNL & 200 FWL
BHL A-23-19S-29E 660 FNL & 330 FEL

PROPOSED DEPTH 8400 feet

Gentlemen:

The application for permit to drill identified above has been filed with this office of the New Mexico Oil Conservation Division. Pursuant to the provisions of Oil Conservation Division Order R-111-P, please advise this office whether the location is within an established Life-Of-Mine-Reserve are filed with and approved by your office. If not, please advise whether it is within the buffer zone established by the order.

Thanks you for your assistance. Please return as soon as possible.

Very truly yours,

OIL CONSERVATION DIVISION

Jacqueline Reeves
Jacqui Reeves
District II Geologist

RESPONSE:

The above referenced location is in LMR (____ year) ----- Yes _____ No ☒

The above referenced location is within the Buffer Zone ----- Yes _____ No ☒

Signed Thomas W. Macdon

Date 9/27/09

Printed Signature Thomas W. Macdon

Representing BLM

Oil Conservation Division
1301 W Grand Ave • Artesia, New Mexico 88210
Phone (575) 748-1283 • Fax (575) 748-9720 • www.emnrd.state.nm.us/OCD



30-015-37207

New Mexico Energy, Minerals and Natural Resources Department

Bill Richardson
Governor

Joanna Prukop
Cabinet Secretary
Reese Fullerton
Deputy Cabinet Secretary

Mark Fasmino
Division Director
Oil Conservation Division



BUREAU OF LAND MANAGEMENT
ATT: Potash
620 E. Greene St.
Carlsbad, NM 88220

STATE LAND OFFICE
ATT: Joe Mraz
P.O. Box 1148
310 Old Santa Fe Trail
Santa Fe, NM, 87504

RE: APPLICATION FOR PERMIT TO DRILL IN POTASH AREA

OPERATOR EOG Resources Inc

LEASE NAME Parkway 23 State Corn #3H

PROPOSED LOCATION E-23-19S-29E 2050 FNL & 50 FWL
BHL H-23-19S-29E 1980 FNL & 330 FEL

PROPOSED DEPTH 8400 feet

Gentlemen:

The application for permit to drill identified above has been filed with this office of the New Mexico Oil Conservation Division. Pursuant to the provisions of Oil Conservation Division Order R - 111- P, please advise this office whether the location is within an established Life-Of-Mine-Reserve are filed with and approved by your office. If not, please advise whether it is within the buffer zone established by the order.

Thanks you for your assistance. Please return as soon as possible.

Very truly yours,

OIL CONSERVATION DIVISION

Jacqui Reeves
Jacqui Reeves
District II Geologist

RESPONSE:

The above referenced location is in LMR (2009 year) ----- Yes ☒ No ☒

The above referenced location is within the Buffer Zone ----- Yes ☐ No ☒

Signed Thomas W. Macon

Date 9/27/09

Printed Signature Thomas W. Macon

Representing BLM

Oil Conservation Division
1301 W Grand Ave • Artesia, New Mexico 88210
Phone (575) 748-1283 • Fax (575) 748-9720 • www.emnrd.state.nm.us/OCD




New Mexico Energy, Minerals and Natural Resources Department 30-015-37208

Bill Richardson
Governor

Joanna Prukop
Cabinet Secretary
Reese Fullerton
Deputy Cabinet Secretary

Mark Fearnline
Division Director
Oil Conservation Division



BUREAU OF LAND MANAGEMENT
ATT: Potash
620 E. Greene St.
Carlsbad, NM 88220

STATE LAND OFFICE
ATT: Joe Mraz
P.O. Box 1148
310 Old Santa Fe Trail
Santa Fe, NM. 87504

RE: APPLICATION FOR PERMIT TO DRILL IN POTASH AREA

OPERATOR EOG Resources Inc.

LEASE NAME Parkway 23 State Com #4H

PROPOSED LOCATION M-23-19S-29E 660 FSL & 200 FWL
BHL P-23-19S-29E 660 FSL & 330 FEL

PROPOSED DEPTH 8400 feet

Gentlemen:

The application for permit to drill identified above has been filed with this office of the New Mexico Oil Conservation Division. Pursuant to the provisions of Oil Conservation Division Order R-111-P, please advise this office whether the location is within an established Life-Of-Mine-Reserve are filed with and approved by your office. If not, please advise whether it is within the buffer zone established by the order.

Thanks you for your assistance. Please return as soon as possible.

Very truly yours,

OIL CONSERVATION DIVISION

Jacqui Reeves
Jacqui Reeves
District II Geologist

RESPONSE:

The above referenced location is in LMR (____ year) ----- Yes ☒ No ☒

The above referenced location is within the Buffer Zone ----- Yes _____ No ☒

Signed Thomas Mraz Date 9/27/09

Printed Signature Thomas Mraz Representing PLM

Oil Conservation Division
1301 W Grand Ave • Artesia, New Mexico 88210
Phone (575) 748-1283 • Fax (575) 748-9720 • www.emnrd.state.nm.us/OC