

United States Department of the Interior

BUREAU OF LAND MANAGEMENT

Pecos District

Carlsbad Field Office

620 E. Greene

Carlsbad, New Mexico 88220-6292

www.blm.gov/nm/st/en.html



IN REPLY REFER TO:
NM 88525X
3180-1 (P0220)

Your Reference:

Case No. 14558: Application of Marbob Energy Corporation to Expand the Vertical Limits of the Burch-Keely Unit, Eddy County, New Mexico.

OCT 05 2010

Oil Conservation Division
New Mexico Department of Energy,
Minerals and Natural Resources
Attention: Mark E. Fesmire, P.E., Director
1220 South Saint Francis Drive
Santa Fe, NM 87505

Dear Mr. Fesmire:

Pursuant to a meeting (August 26, 2010) in the Bureau of Land Management Carlsbad Field Office with Marbob Energy Corporation, the BLM concurs with Marbob Energy Corporation that the vertical depth for the Burch-Keely Unit should extend to a depth of 5000 feet. This will enable Marbob Energy Corporation to capture incremental Blinbry and Paddock reserves that are commonly owned and will be shared by the Working Interest Owners within the Unit.


Please contact Wesley Ingram, Supervisory Petroleum Engineer at 575-234-5982 if you have any questions.

Sincerely,

/s/ Don Peterson

Don Peterson
Assistant Field Manager
Lands and Minerals

cc: Marbob Energy Corporation
bcc: Concho Resources



United States Department of the Interior

BUREAU OF LAND MANAGEMENT

Pecos District
Carlsbad Field Office
620 E. Greene

Carlsbad, New Mexico 88220-6292
www.blm.gov/nm/st/en.html



IN REPLY REFER TO:
NM 88525X
3180-1 (P0220)

Your Reference:

Case No. 14558: Application of Marbob Energy Corporation to Expand the Vertical Limits of the Burch-Keely Unit, Eddy County, New Mexico.

OCT 05 2010

Oil Conservation Division
New Mexico Department of Energy,
Minerals and Natural Resources
Attention: Mark E. Fesmire, P.E., Director
1220 South Saint Francis Drive
Santa Fe, NM 87505

Dear Mr. Fesmire:

Pursuant to a meeting (August 26, 2010) in the Bureau of Land Management Carlsbad Field Office with Marbob Energy Corporation, the BLM concurs with Marbob Energy Corporation that the vertical depth for the Burch-Keely Unit should extend to a depth of 5000 feet. This will enable Marbob Energy Corporation to capture incremental Blinbry and Paddock reserves that are commonly owned and will be shared by the Working Interest Owners within the Unit.

Please contact Wesley Ingram, Supervisory Petroleum Engineer at 575-234-5982 if you have any questions.

Sincerely,

/s/ Don Peterson

Don Peterson
Assistant Field Manager
Lands and Minerals

cc: Marbob Energy Corporation
bcc: Concho Resources



United States Department of the Interior

BUREAU OF LAND MANAGEMENT

Pecos District

Carlsbad Field Office

620 E. Greene

Carlsbad, New Mexico 88220-6292

www.blm.gov/nm/st/en.html



IN REPLY REFER TO:
NM 88525X
3180-1 (P0220)

Your Reference:

Case No. 14558: Application of Marbob Energy Corporation to Expand the Vertical Limits of the Burch-Keely Unit, Eddy County, New Mexico.

OCT 05 2010

Oil Conservation Division
New Mexico Department of Energy,
Minerals and Natural Resources
Attention: Mark E. Fesmire, P.E., Director
1220 South Saint Francis Drive
Santa Fe, NM 87505

Dear Mr. Fesmire:

Pursuant to a meeting (August 26, 2010) in the Bureau of Land Management Carlsbad Field Office with Marbob Energy Corporation, the BLM concurs with Marbob Energy Corporation that the vertical depth for the Burch-Keely Unit should extend to a depth of 5000 feet. This will enable Marbob Energy Corporation to capture incremental Blinbry and Paddock reserves that are commonly owned and will be shared by the Working Interest Owners within the Unit.


Please contact Wesley Ingram, Supervisory Petroleum Engineer at 575-234-5982 if you have any questions.

Sincerely,

/s/ Don Peterson

Don Peterson
Assistant Field Manager
Lands and Minerals

cc: Marbob Energy Corporation
bcc: Concho Resources



United States Department of the Interior

BUREAU OF LAND MANAGEMENT

Pecos District
Carlsbad Field Office
620 E. Greene

Carlsbad, New Mexico 88220-6292
www.blm.gov/nm/st/en.html



IN REPLY REFER TO:
NM 88525X
3180-1 (P0220)

Your Reference:

Case No. 14558: Application of Marbob Energy Corporation to Expand the Vertical Limits of the Burch-Keely Unit, Eddy County, New Mexico.

OCT 05 2010

Oil Conservation Division
New Mexico Department of Energy,
Minerals and Natural Resources
Attention: Mark E. Fesmire, P.E., Director
1220 South Saint Francis Drive
Santa Fe, NM 87505

Dear Mr. Fesmire:

Pursuant to a meeting (August 26, 2010) in the Bureau of Land Management Carlsbad Field Office with Marbob Energy Corporation, the BLM concurs with Marbob Energy Corporation that the vertical depth for the Burch-Keely Unit should extend to a depth of 5000 feet. This will enable Marbob Energy Corporation to capture incremental Blinbry and Paddock reserves that are commonly owned and will be shared by the Working Interest Owners within the Unit.


Please contact Wesley Ingram, Supervisory Petroleum Engineer at 575-234-5982 if you have any questions.

Sincerely,

/s/ Don Peterson

Don Peterson
Assistant Field Manager
Lands and Minerals

cc: Marbob Energy Corporation
bcc: Concho Resources



United States Department of the Interior

BUREAU OF LAND MANAGEMENT

Pecos District

Carlsbad Field Office

620 E. Greene

Carlsbad, New Mexico 88220-6292

www.blm.gov/nm/st/en.html



IN REPLY REFER TO:
NM 88525X
3180-1 (P0220)

Your Reference:

Case No. 14558: Application of Marbob Energy Corporation to Expand the Vertical Limits of the Burch-Keely Unit, Eddy County, New Mexico.

OCT 05 2010

Oil Conservation Division
New Mexico Department of Energy,
Minerals and Natural Resources
Attention: Mark E. Fesmire, P.E., Director
1220 South Saint Francis Drive
Santa Fe, NM 87505

Dear Mr. Fesmire:

Pursuant to a meeting (August 26, 2010) in the Bureau of Land Management Carlsbad Field Office with Marbob Energy Corporation, the BLM concurs with Marbob Energy Corporation that the vertical depth for the Burch-Keely Unit should extend to a depth of 5000 feet. This will enable Marbob Energy Corporation to capture incremental Blinbry and Paddock reserves that are commonly owned and will be shared by the Working Interest Owners within the Unit.


Please contact Wesley Ingram, Supervisory Petroleum Engineer at 575-234-5982 if you have any questions.

Sincerely,

/s/ Don Peterson

Don Peterson
Assistant Field Manager
Lands and Minerals

cc: Marbob Energy Corporation
bcc: Concho Resources



United States Department of the Interior

BUREAU OF LAND MANAGEMENT

Pecos District

Carlsbad Field Office

620 E. Greene

Carlsbad, New Mexico 88220-6292

www.blm.gov/nm/st/en.html



IN REPLY REFER TO:
NM 88525X
3180-1 (P0220)

Your Reference:

Case No. 14558: Application of Marbob Energy Corporation to Expand the Vertical Limits of the Burch-Keely Unit, Eddy County, New Mexico.

OCT 05 2010

Oil Conservation Division
New Mexico Department of Energy,
Minerals and Natural Resources
Attention: Mark E. Fesmire, P.E., Director
1220 South Saint Francis Drive
Santa Fe, NM 87505

Dear Mr. Fesmire:

Pursuant to a meeting (August 26, 2010) in the Bureau of Land Management Carlsbad Field Office with Marbob Energy Corporation, the BLM concurs with Marbob Energy Corporation that the vertical depth for the Burch-Keely Unit should extend to a depth of 5000 feet. This will enable Marbob Energy Corporation to capture incremental Blinebry and Paddock reserves that are commonly owned and will be shared by the Working Interest Owners within the Unit.

Please contact Wesley Ingram, Supervisory Petroleum Engineer at 575-234-5982 if you have any questions.

Sincerely,

/s/ Don Peterson

Don Peterson
Assistant Field Manager
Lands and Minerals

cc: Marbob Energy Corporation
bcc: Concho Resources