

CASES NO. 12771/12771A

Note to file: The attached documentation, as it relates to the following described well operated either by C. C. Pollard or Frank Pollard, both of San Angelo, Texas, pertains to the matter heard in this cause and is hereby made a part of the official record. Please do not remove from the case file by order of the examiner.

**MICHAEL E. STOGNER
EXAMINER**

A handwritten signature in black ink, appearing to read "Michael E. Stogner", is written over a horizontal line.

Date: March 3, 2005

(1) State "B" Well No. 1 (API No. 30-025-04829), located 1980 feet from the South line and 660 feet from the West line (Unit L) of Section 29, Township 21 South, Range 36 East, NMPM, Lea County, New Mexico.

CMD :
CG6IPRD

CHARGED
INQUIRE PRODUCTION BY POOL/WELL

02/16/05 11:18:11
OGOMES -TQCS
Page No: 1

OGRID Identifier : 226927 SAXET OIL CORPORATION
Pool Identifier : 22800 EUMONT;YATES-7 RVRS-QUEEN (OIL)
API Well No : 30 25 4829 Report Period - From : 01 1999 To : 12 2004

API Well No	Property Name	Prodn. Days MM/YY Prod	Production Volumes Gas Oil Water	Well Stat
30 25 4829	STATE B	04 04 30	130 33 70	P
30 25 4829	STATE B	05 04 31	173 48 76	P
30 25 4829	STATE B	06 04 30	146 38 93	P
30 25 4829	STATE B	07 04 31	151 29 84	P
30 25 4829	STATE B	08 04 31	148 31 101	P
30 25 4829	STATE B	09 04 30	145 32 116	P
30 25 4829	STATE B	10 04 31	137 20 150	P

Reporting Period Total (Gas, Oil) :

M0025: Enter PF keys to scroll.

PF01 HELP	PF02	PF03 EXIT	PF04 GoTo	PF05	PF06 CONFIRM
PF07 BKWD	PF08 FWD	PF09	PF10 NXTPOOL	PF11 NXTOGD	PF12

CMD :
OCGIPRD

INQUIRE PRODUCTION BY POOL/WELL

02/16/05 11:18:20
OGOMBS -TQCS
Page No: 2

OGRID Identifier : 226927 SAXET OIL CORPORATION
Pool Identifier : 22800 EUMONT;YATES-7 RVRs-QUEEN (OIL)
API Well No : 30 25 4829 Report Period - From : 01 1999 To : 12 2004

API Well No	Property Name	Prodn. Days MM/YY Prod	Production Volumes Gas Oil Water	Well Stat
30 25 4829	STATE B	11 04 30	114 13 50	P
30 25 4829	STATE B	12 04 31	6	F

Reporting Period Total (Gas, Oil) : 1144 250 746

E0049: User may continue scrolling.

PF01 HELP PF02 PF03 EXIT PF04 GoTo PF05 PF06 CONFIRM
PF07 BKWD PF08 FWD PF09 PF10 NXTPOOL PF11 NXTOGD PF12

[HOME](#) | [PETROLEUM DATA](#) | [NEWS](#) | [MARKETPLACE](#) | [SOFTWARE](#) | [SPONSORS](#) | [LINKS](#) | [CONTACT](#)

[PTTC](#)
[PRRC](#)
[NM-TECH](#)
[NMBGMR](#)



[NYMEX LS Crude](#) \$47.40
[Navajo WTXI](#) \$44.00
[Henry Hub](#) \$6.11

Updated 2/16/2005

[GENERAL](#) | [COUNTY](#) | [OPERATOR](#) | [POOL](#) | [LOCATION](#) | [OCD LOG & WELL FILES](#)

View Production Data

In Internet Explorer, right click and select "Save Target As..."
In Netscape, right click and select "Save Link As..."

Download: [HTTP](#)

Well: STATE B No.: 001

Operator: SAXET OIL CORPORATION [[NM SLO data](#)]

API: 3002504829 Township: 21.0S Range: 36E

Section: 29 Unit: L

Land Type: S County: Lea

Pools associated:

- [EUMONT;YATES-7 RVRS-QUEEN \(OIL\)](#) Total Acreage: 40 Completion: 1
- [Show All](#)

Year: 1972

Pool Name: EUMONT;YATES-7 RVRS-QUEEN (OIL)

Month	Oil(BBLS)	Gas(MCF)	Water(BBLS)	Days Produced	Accum. Oil(BBLS)	Accum. Gas(MCF)
January	126	0	126	0	126	0
February	96	0	96	0	222	0
March	111	0	111	0	333	0
April	77	0	77	0	410	0
May	66	0	66	0	476	0
June	138	0	138	0	614	0
July	94	0	94	0	708	0
August	99	0	99	0	807	0
September	67	0	67	0	874	0
October	61	0	61	0	935	0
November	91	0	91	0	1026	0
December	94	0	94	0	1120	0

Total 1120 0 1120 0

Year: 1973

Pool Name: EUMONT;YATES-7 RVRs-QUEEN (OIL)

Month	Oil(BBLS)	Gas(MCF)	Water(BBLS)	Days Produced	Accum. Oil(BBLS)	Accum. Gas(MCF)
January	91	0	91	0	1211	0
February	98	0	98	0	1309	0
March	88	0	88	0	1397	0
April	42	0	42	0	1439	0
May	91	0	91	0	1530	0
June	82	0	82	0	1612	0
July	16	0	16	0	1628	0
August	94	0	94	0	1722	0
September	66	0	66	0	1788	0
October	0	0	0	0	1788	0
November	0	0	0	0	1788	0
December	0	0	0	0	1788	0
Total	668	0	668	0		

Year: 1975

Pool Name: EUMONT;YATES-7 RVRs-QUEEN (OIL)

Month	Oil(BBLS)	Gas(MCF)	Water(BBLS)	Days Produced	Accum. Oil(BBLS)	Accum. Gas(MCF)
January	0	0	0	0	1788	0
February	0	0	0	0	1788	0
March	0	0	0	0	1788	0
April	0	0	0	0	1788	0
May	0	0	0	0	1788	0
June	0	0	0	0	1788	0
July	129	0	129	0	1917	0
August	109	0	109	0	2026	0
September	105	0	105	0	2131	0
October	80	0	80	0	2211	0
November	0	0	0	0	2211	0
December	0	0	0	0	2211	0
Total	423	0	423	0		

Year: 1976

Pool Name: EUMONT;YATES-7 RVRs-QUEEN (OIL)

Month	Oil(BBLS)	Gas(MCF)	Water(BBLS)	Days Produced	Accum. Oil(BBLS)	Accum. Gas(MCF)
January	1	0	1	0	2212	0
February						

	46	0	46	0	2258	0
March	80	0	80	0	2338	0
April	0	0	0	0	2338	0
May	0	0	0	0	2338	0
June	0	0	0	0	2338	0
July	99	0	99	0	2437	0
August	2	0	2	0	2439	0
September	0	0	0	0	2439	0
October	0	0	0	0	2439	0
November	0	0	0	0	2439	0
December	0	0	0	0	2439	0
Total	228	0	228	0		

Year: 1977

Pool Name: EUMONT;YATES-7 RVRs-QUEEN (OIL)

Month	Oil(BBLS)	Gas(MCF)	Water(BBLS)	Days Produced	Accum. Oil(BBLS)	Accum. Gas(MCF)
January	0	0	0	0	2439	0
February	0	0	4000004	28	2439	0
March	108	0	108	0	2547	0
April	44	0	44	0	2591	0
May	25	0	25	0	2616	0
June	0	0	0	0	2616	0
July	1	0	1	0	2617	0
August	75	0	75	0	2692	0
September	85	0	85	0	2777	0
October	30	0	30	0	2807	0
November	80	0	80	0	2887	0
December	103	0	103	0	2990	0
Total	551	0	4000555	28		

Year: 1979

Pool Name: EUMONT;YATES-7 RVRs-QUEEN (OIL)

Month	Oil(BBLS)	Gas(MCF)	Water(BBLS)	Days Produced	Accum. Oil(BBLS)	Accum. Gas(MCF)
January	84	0	84	0	3074	0
February	50	0	50	0	3124	0
March	66	0	66	0	3190	0
April	61	0	61	0	3251	0
May	40	0	40	0	3291	0
June	50	0	50	0	3341	0
July	56	0	56	0	3397	0

August	61	0	61	0	3458	0
September	64	0	64	0	3522	0
October	32	0	32	0	3554	0
November	36	0	36	0	3590	0
December	34	0	34	0	3624	0
Total	634	0	634	0		

Year: 1980

Pool Name: EUMONT;YATES-7 RVRs-QUEEN (OIL)

Month	Oil(BBLS)	Gas(MCF)	Water(BBLS)	Days Produced	Accum. Oil(BBLS)	Accum. Gas(MCF)
January	16	0	0	0	3640	0
February	60	0	0	0	3700	0
March	62	0	62	0	3762	0
April	64	0	64	0	3826	0
May	63	0	63	0	3889	0
June	66	0	66	0	3955	0
July	60	0	60	0	4015	0
August	60	0	60	31	4075	0
September	58	0	58	0	4133	0
October	44	0	44	0	4177	0
November	18	0	18	0	4195	0
December	58	0	58	0	4253	0
Total	629	0	553	31		

Year: 1981

Pool Name: EUMONT;YATES-7 RVRs-QUEEN (OIL)

Month	Oil(BBLS)	Gas(MCF)	Water(BBLS)	Days Produced	Accum. Oil(BBLS)	Accum. Gas(MCF)
January	35	0	35	0	4288	0
February	60	0	60	0	4348	0
March	63	0	63	0	4411	0
April	60	0	60	0	4471	0
May	38	0	38	0	4509	0
June	41	0	41	0	4550	0
July	10	0	10	0	4560	0
August	0	0	0	0	4560	0
September	0	0	0	0	4560	0
October	0	0	0	0	4560	0
November	0	0	0	0	4560	0
December	0	0	0	0	4560	0
Total	307	0	307	0		

Year: 1982

Pool Name: EUMONT;YATES-7 RVRs-QUEEN (OIL)

Month	Oil(BBLS)	Gas(MCF)	Water(BBLS)	Days Produced	Accum. Oil(BBLS)	Accum. Gas(MCF)
January	0	0	0	0	4560	0
February	0	0	0	0	4560	0
March	0	0	0	0	4560	0
April	0	0	0	0	4560	0
May	0	0	0	0	4560	0
June	0	0	0	0	4560	0
July	0	0	0	0	4560	0
August	47	0	47	0	4607	0
September	40	0	40	0	4647	0
October	16	0	16	0	4663	0
November	58	0	58	0	4721	0
December	51	0	51	0	4772	0
Total	212	0	212	0		

Year: 1983

Pool Name: EUMONT;YATES-7 RVRs-QUEEN (OIL)

Month	Oil(BBLS)	Gas(MCF)	Water(BBLS)	Days Produced	Accum. Oil(BBLS)	Accum. Gas(MCF)
January	62	0	62	0	4834	0
February	30	0	30	0	4864	0
March	82	0	82	0	4946	0
April	58	0	58	0	5004	0
May	61	0	61	0	5065	0
June	44	0	44	0	5109	0
July	66	0	66	0	5175	0
August	47	0	47	0	5222	0
September	50	0	50	0	5272	0
October	8	0	8	0	5280	0
November	0	0	0	0	5280	0
December	0	0	0	0	5280	0
Total	508	0	508	0		

Year: 1989

Pool Name: EUMONT;YATES-7 RVRs-QUEEN (OIL)

Month	Oil(BBLS)	Gas(MCF)	Water(BBLS)	Days Produced	Accum. Oil(BBLS)	Accum. Gas(MCF)
January	0	0	0	0	5280	0
February	0	0	0	0	5280	0
March	0	0	0	0	5280	0
April						

	0	0	0	0	5280	0
May	0	0	0	0	5280	0
June	0	0	0	0	5280	0
July	0	0	0	0	5280	0
August	0	0	0	0	5280	0
September	0	0	0	0	5280	0
October	0	0	0	0	5280	0
November	0	0	0	0	5280	0
December	0	0	0	0	5280	0
Total	0	0	0	0		

Year: 1990

Pool Name: EUMONT;YATES-7 RVRs-QUEEN (OIL)

Month	Oil(BBLS)	Gas(MCF)	Water(BBLS)	Days Produced	Accum. Oil(BBLS)	Accum. Gas(MCF)
January	0	0	0	0	5280	0
February	0	0	0	0	5280	0
March	0	0	0	0	5280	0
April	0	0	0	0	5280	0
May	0	0	0	0	5280	0
June	0	0	0	0	5280	0
July	0	0	0	0	5280	0
August	0	0	0	0	5280	0
September	0	0	0	0	5280	0
October	0	0	0	0	5280	0
November	0	0	0	0	5280	0
December	0	0	0	0	5280	0
Total	0	0	0	0		

Year: 1991

Pool Name: EUMONT;YATES-7 RVRs-QUEEN (OIL)

Month	Oil(BBLS)	Gas(MCF)	Water(BBLS)	Days Produced	Accum. Oil(BBLS)	Accum. Gas(MCF)
January	0	0	0	0	5280	0
February	0	0	0	0	5280	0
March	0	0	0	0	5280	0
April	0	0	0	0	5280	0
May	0	0	0	0	5280	0
June	0	0	0	0	5280	0
July	0	0	0	0	5280	0
August	0	0	0	0	5280	0
September	0	0	0	0	5280	0

October	0	0	0	0	5280	0
November	0	0	0	0	5280	0
December	0	0	0	0	5280	0
Total	0	0	0	0		

Year: 1992

Pool Name: EUMONT;YATES-7 RVRs-QUEEN (OIL)

Month	Oil(BBLS)	Gas(MCF)	Water(BBLS)	Days Produced	Accum. Oil(BBLS)	Accum. Gas(MCF)
January	0	0	0	0	5280	0
February	0	0	0	0	5280	0
March	0	0	0	0	5280	0
April	0	0	0	0	5280	0
May	0	0	0	0	5280	0
June	0	0	0	0	5280	0
July	0	0	0	0	5280	0
August	0	0	0	0	5280	0
September	0	0	0	0	5280	0
October	0	0	0	0	5280	0
November	0	0	0	0	5280	0
December	0	0	0	0	5280	0
Total	0	0	0	0		

Year: 2003

Pool Name: EUMONT;YATES-7 RVRs-QUEEN (OIL)

Month	Oil(BBLS)	Gas(MCF)	Water(BBLS)	Days Produced	Accum. Oil(BBLS)	Accum. Gas(MCF)
January	0	0	0	0	5280	0
February	0	0	0	0	5280	0
March	0	0	0	0	5280	0
April	0	0	0	0	5280	0
May	0	0	0	0	5280	0
June	0	0	0	0	5280	0
July	0	0	0	0	5280	0
August	43	0	217	31	5323	0
September	92	0	210	0	5415	0
October	55	20	363	31	5470	20
November	50	136	360	30	5520	156
December	39	151	118	29	5559	307
Total	279	307	1268	121		

Year: 2004

Pool Name: EUMONT;YATES-7 RVRs-QUEEN (OIL)

Month	Oil(BBLS)	Gas(MCF)	Water(BBLS)	Days Produced	Accum. Oil(BBLS)	Accum. Gas(MCF)
January	18	154	102	31	5577	461
February	43	152	108	29	5620	613
March	0	0	0	0	5620	613
April	33	130	76	30	5653	743
May	48	173	76	31	5701	916
June	38	146	93	30	5739	1062
July	29	151	84	31	5768	1213
August	31	148	101	31	5799	1361
September	32	145	116	30	5831	1506
October	20	137	150	31	5851	1643
November	13	114	50	30	5864	1757
December	0	0	0	0	5864	1757
Total	305	1450	956	304		

Page last updated 07/22/2004. Webmaster gotech_prcc@yahoo.com

District I

1625 N. French Dr., Hobbs, NM 88240

District II

1301 W. Grand Avenue, Artesia, NM 88211

District III

1000 Rio Brazos Road, Aztec, NM 87410

District IV

1220 S. St. Francis Dr., Santa Fe, NM 87505

State of New Mexico

Energy Minerals and Natural Resources

Form C-104A

Revised June 10, 2003

RECEIVED

Oil Conservation Division

1220 South St. Francis Dr.

Santa Fe, NM 87505

MAR 26 2004

Submit 1 copy of the final affected wells
list along with 1 copy of this form per
number of wells on that list to appropriate
District Office

Oil Conservation Division
1220 S. Saint Francis Drive
Santa Fe, NM 87505

Change of Operator

Previous Operator Information:

OGRID: 223897
Name: Walton Properties, Ltd.
Address: P. O. Box 187
Address: 1305 W. Illinois
City, State, Zip: Midland, Texas 79702

New Operator Information:


Effective Date: March 1, 2004
New Ogrid: 226927
New Name: Saxet Oil Corporation
Address: P. O. Box 187
Address: 1305 W. Illinois
City, State, Zip: Midland, Texas 79702

I hereby certify that the rules of the Oil Conservation Division have been complied with and that the information on this form and the attached list of wells is true and complete to the best of my knowledge and belief.

New Operator

Signature: James A. WaltonPrinted name: James A. WaltonTitle: President

E-mail

Address: sjshiplet@aol.comDate: 3/18/04 Phone: (432) 684-8001

Previous operator complete below:

Previous

Operator: Walton Properties, Ltd.

Previous

OGRID: 223897Signature: James A. WaltonPrinted Name: James A. WaltonE-mail sjshiplet@aol.comAddress: P. O. Box 187Midland, Texas 79702

NMOCD Approval

Signature: Paul F. Kautz

Printed

Name: PAUL F. KAUTZDistrict: PETROLEUM ENGINEER

Date:

APR 15 2004

District I
1625 N. French Dr., Hobbs, NM 88240
District II
1301 W. Grand Avenue, Artesia, NM 88210
District III
1000 Rio Brazos Road, Aztec, NM 87410
District IV
1220 S. St. Francis Dr., Santa Fe, NM 87505

State of New Mexico
Energy Minerals and Natural Resources

Oil Conservation Division
1220 South St. Francis Dr.
Santa Fe, NM 87505

Form C-104A
Revised June 10, 2003

Submit 1 copy of the final affected wells
list along with 1 copy of this form per
number of wells on that list to appropriate
District Office

Change of Operator

Previous Operator Information:

OGRID: 3278
Name: C C Pollard
Address: 166 Mortiz Circle
Address: _____
City, State, Zip: San Angelo TX 76904

New Operator Information:

Effective Date: August 1, 2003
New Ogrid: 223897
New Name: Walton Properties, Ltd.
Address: P. O. Box 187
Address: _____
City, State, Zip: Midland, Texas 79702

I hereby certify that the rules of the Oil Conservation Division have been complied with and that the information on this form and the attached list of wells is true and complete to the best of my knowledge and belief.

New Operator

Signature: _____


Printed name: James A. Walton

Title: Vice President

E-mail

Address: saxoil@aol.com

Date: 8/29/03 Phone: (432) 684-8001



Previous operator complete below:

Previous

Operator: C C Pollard

Previous

OGRID: 3278

Signature: _____

Printed Name: _____

E-mail

Address: _____

NMOCD Approval

Signature: _____

Printed

Name: PAUL F KAUTZ

PETROLEUM ENGINEER

District: _____

Date:

DEC 05 2003

NO. OF COPIES RECEIVED	
DISTRIBUTION	
DATE	
FILE	
U.S.	
IND. OFFICE	
OPERATOR	

NEW MEXICO OIL CONSERVATION COMMISSION

Form C-103
Supersedes Old
C-102 and C-103
Effective 1-1-65

5a. Indicate Type of Lease	
State <input checked="" type="checkbox"/>	Fee <input type="checkbox"/>
5. State Oil & Gas Lease No. State B-1651#4704	
7. Unit Agreement Name None	
8. Farm or Lease Name New Mexico State B-100	
9. Well No. One	
10. Field and Pool, or Wildcat Bumont	
12. County Lea	

SUNDRY NOTICES AND REPORTS ON WELLS

(DO NOT USE THIS FORM FOR PROPOSALS TO DRILL OR TO CLEAN OR PLUG BACK TO A DIFFERENT RESERVOIR.
USE APPLICATION FOR PERMIT - C (FORM C-101) FOR SUCH PROPOSALS.)

OIL WELL <input checked="" type="checkbox"/>	GAS WELL <input type="checkbox"/>	OTHER <input type="checkbox"/>
Name of Operator J. Frank Pollard		
Address of Operator P.O. Box 1350, Alpine, Texas 79830		
Location of Well UNIT LETTER B-1 660 FEET FROM THE North LINE AND 660' FEET FROM THE West LINE, SECTION 2, TOWNSHIP T-21-S, RANGE 9-36-E, NMPM.		

15. Elevation (Show whether DF, RT, CP, etc.)
3555'

16. Check Appropriate Box To Indicate Nature of Notice, Report or Other Data

NOTICE OF INTENTION TO:

SUBSEQUENT REPORT OF:

PERFORM REMEDIAL WORK <input checked="" type="checkbox"/>	PLUG AND ABANDON <input type="checkbox"/>	REMEDIAL WORK <input type="checkbox"/>	ALTERING CASING <input type="checkbox"/>
TEMPORARILY ABANDON <input type="checkbox"/>	CHANGE PLANS <input type="checkbox"/>	COMMENCE DRILLING OPNS. <input type="checkbox"/>	PLUG AND ABANDONMENT <input type="checkbox"/>
PULL OR ALTER CASING <input type="checkbox"/>	OTHER <input type="checkbox"/>	CASING TEST AND CEMENT JOB <input type="checkbox"/>	

17. Describe Proposed or Completed Operations (Clearly state all pertinent details, and give pertinent dates, including estimated date of starting any proposed work) SEE RULE 1703.

This well is presently back on oil production making about 4 bbls./day.

I am presently in the process of begin the well from my mother, Grace Pollard.
As soon as the deal is completed, I plan to frac are the well.

I hereby certify that the information above is true and complete to the best of my knowledge and belief.

SIGNED J. Frank Pollard TITLE Owner DATE Sept. 20, 1973
 PROVED BY Jerry Sexton TITLE Dist. 1, Supv. DATE _____
 CONDITIONS OF APPROVAL, IF ANY:

Title Gas Inspector ✓

NEW MEXICO OIL CONSERVATION COMMISSION

BOX 2045

HOBBS, NEW MEXICO

DATE July 7, 1950

TO: C. C. Pollard

Box 476

Pt. Stockton, Texas

Gentlemen:

In accordance with the provisions of Commission Order No. R-520, your State B, 1 L, 20-21-36 which, according to our
(Lease) (Well No.) (S.T.R.)
records, is producing from the Cotton formation, will be placed in the
Exempt Pool effective September 1, 1950, and from that date
forward will be subject to the Commission's rules and regulations governing that pool.

You are hereby instructed to file Form C-110 in Quintuplicate with the Hobbs
Office showing the change in pool designation not later than August 1, 1950. If
you desire to produce this well into common tankage with other wells in another pool
which are located on the same basic lease, please incorporate the following statement
on the form C-110: "Permission is hereby requested to produce this well into common
storage with wells on the same lease currently prorated in Exempt pool."

If you do not agree with this classification of your well you should notify
this office in writing immediately.

Failure to file Form C-110 by the specified time will result in Allowable
cancellation.

OIL CONSERVATION COMMISSION

BY A. L. Porten, Jr.

OCC Santa Fe

cc: Oil Transporter Texas New Mexico Pipe Line Company
Gas Transporter MC
Well File

NEW MEXICO OIL CONSERVATION COMMISSION

Santa Fe, New Mexico

HOBBS OFFICE OCC

It is necessary that Form C-104 be approved before this form can be approved and an initial allowable be assigned to any completed Oil or Gas well. Submit this form in QUADRUPLICATE.

1955 JAN 7 AM 10:51

CERTIFICATE OF COMPLIANCE AND AUTHORIZATION
TO TRANSPORT OIL AND NATURAL GAS

Company or Operator..... **C.C. Pollard** Lease **State # B - 1651**

Address..... **P.O. Box 56, Ft. Stockton, Texas**
(Local or Field Office) (Principal Place of Business)

Unit....., Well(s) No. **1**....., Sec. **29**....., T. **21**....., R. **36**....., Pool **Bunice**

County..... **Lee** Kind of Lease:..... **State**

If Oil well Location of Tanks..... **On Lease**

Authorized Transporter..... **Texas-New Mexico Pipe Line Company** Address of Transporter

..... **Midland, Texas**
(Local or Field Office) (Principal Place of Business)

Per cent of Oil or Natural Gas to be Transported..... **100**..... Other Transporters authorized to transport Oil or Natural Gas

from this unit are..... **None**

REASON FOR FILING: (Please check proper box)

NEW WELL..... ☐ CHANGE IN OWNERSHIP..... ☐

CHANGE IN TRANSPORTER..... ☐ OTHER (Explain under Remarks)..... ☒

REMARKS: **This well does not produce enough gas to register on a test.**

**This form filed in response to a request dated December 4, 1954
for compliance with Commission Order R-520.**

The undersigned certifies that the Rules and Regulations of the Oil Conservation Commission have been complied with.

Executed this the..... **30th**..... day of..... **December**..... 19..... **54**

C.C. Pollard

Approved....., 19.....

OIL CONSERVATION COMMISSION

By **M. L. Armstrong**

By **C.C. Pollard**

Title..... **Owner**

Title

DUPLICATE

JUL 17 1950
HOBBS OFFICE

OIL CONSERVATION COMMISSION
STATE OF NEW MEXICO

Certificate of Compliance and Authorization to Transport Oil

Company or Operator C. C. Pollard Lease State - B-1651
Address P. O. Box 476 Fort Stockton, Texas Fort Stockton, Texas
(Local or Field Office) (Principal Place of Business)
Unit L Wells No. 1 Sec. 299, 213, 36E Field Eunice County Lea
Kind of Lease Oil Location of Tanks On Lease
Transporter Texas-New Mexico Pipe Line Address of Transporter Midland, Texas
Midland, Texas (Local or Field Office)
Percent of oil to be transported 100 Other transporters authorized to transport oil from this unit are None %

REMARKS:

This is an old well and there has been no change in operator or transporter.

The undersigned certifies that the above rules and regulations of the Oil Conservation Commission have been complied with except as noted above and that gathering agent is authorized to transport the percentage of oil produced from the above described property and that this authorization will be valid until further notice to the transporter named herein or until cancelled by the Oil Conservation Commission of New Mexico.

Executed this the 14th day of July, 194 50

C. C. POLLARD
(Company or Operator)

By C. C. Pollard
Title Owner

State of Texas
County of Pecos } ss.

Before me, the undersigned authority, on this day personally appeared C. C. Pollard known to me to be the person whose name is subscribed to the above instrument, who being by me duly sworn on oath states that he is authorized to make this report and has knowledge of the facts stated herein and that said report is true and correct.

Subscribed and sworn to before me, this the 14th day of July, 194 50

Notary Public in and for Pecos County, Texas

Approved: Aug - 8 -, 194 50

OIL CONSERVATION COMMISSION

By Roy D. Yarbrough

(See Instructions on Reverse Side)

JAMISON & POLLARD

DRILLING CONTRACTORS

STOCKTON, TEXAS
ABILENE, TEXAS

Fort Stockton, Texas.

February 11, 1941.

Oil Conservation Commission,
Hobbs, New Mexico.

Gentlemen:

This is to advise you that Jamison & Pollard
has purchased the Peerless Oil & Gas Company well
located in the NW1/4 of the SW 1/4 section 29, T 21 S,
R 36 E. Lea County New Mexico.

The mailing address of Jamison & Pollard is
Box 476, Fort Stockton, Texas.

Very truly yours,

Jamison & Pollard.

By, *G. C. Pollard*

*no 2 230' N of S line 34' E of West line NW SW
" 1 1980' N of S line 66' E of West line NW of SW*

XXXXXXXXXXXXXXXXXXXX

Box 522
Carlsbad, New Mexico
April 4, 1936

Mr. Alfred R. Eyssell
Peerless Oil & Gas Company
Alamo National Building
San Antonio, Texas

Dear Mr. Eyssell: Re: Your file 8500

This is in reply to your letter of March 28th, regarding the filing of forms C-102 and C-103 in the event of repairs to wells.

You are correct in your assumption. It is not necessary to file reports in connection with repairing equipment.

Very truly yours,

FJV:t

F. J. Vesely,
State Oil & Gas Inspector.

PEERLESS OIL AND GAS COMPANY

Alamo National Building

San Antonio, Texas

March 28, 1936

Mr. F. J. Vesely
P. O. Box 528
Carlsbad, New Mexico

In Re: Our File 8500

Dear Mr. Vesely:

In glancing over the various Forms you forwarded to me I note Forms Nos. C-102 and C-103. As you probably know the pumping equipment on our No. 1 State well was damaged by fire, but we did not file either of the two above mentioned Forms because I interpreted them to mean that they were only to be submitted in the event repairs were contemplated or made to the well itself. Strictly speaking we did not make any repairs to the well and all such repairs were restricted to the above ground equipment.

If this was incorrect, please advise.

Yours very truly,

PEERLESS OIL & GAS COMPANY

By:

Alfred R. Eyssell

ARE-pc

NEW MEXICO OIL CONSERVATION COMMISSION
SANTA FE, NEW MEXICO

COPY

October 29, 1935.

Peerless Oil and Gas Company
Alamo National Building
San Antonio, Texas

Gentlemen:

Attention: L. Robinson

This will acknowledge receipt of your letter of October 21st in re: Your file #2500 and the form in question.

You are advised that all forms of the Oil Conservation Commission should be sent to Mr. F. J. Vesely, State Oil and Gas Inspector, Carlsbad, New Mexico, for action. Mr. Vesely is authorized to approve them, if this is proper.

Very truly yours,

Oil Conservation Commission

By

B. H. Wells
State Geologist

ENW:VCH

cc to:
Mr. F. J. Vesely
State Oil and Gas Inspector
Carlsbad, New Mexico

NEW MEXICO STATE LAND & MINES DEPT.
OFFICE OF THE STATE GEOLOGIST
 SANTA FE, NEW MEXICO

MISCELLANEOUS NOTICES

Submit this notice in triplicate to the State Geologist or proper Oil and Gas Inspector at least five days before the work specified is to begin. A copy will be returned to the sender on which will be given the approval with any modifications considered advisable or the rejection by the State Geologist or Oil and Gas Inspector of the plan submitted. The plan as approved should be followed and work should not begin until approval is obtained.

Indicate nature of notice by checking below:

NOTICE OF INTENTION TO CHANGE PLANS		NOTICE OF INTENTION TO PULL OR OTHERWISE ALTER CASING	
NOTICE OF INTENTION TO REPAIR WELL		Notice of Intention to reacidize well.	X
NOTICE OF INTENTION TO DEEPEN WELL			

Place

Date

Mr. C. C. Staley State Geologist,
 Santa Fe, N. Mex.

Following is a notice of intention to do certain work as described below at the _____

Peerless State Well No. 1 in N 7 1/2 SW 1/4
 Company or Operator Lease
 of Sec. 29, T. 21, R. 36, N. M. P. M., Unice
 Oil Field, Lea County.

DETAILS OF PROPOSED PLAN OF WORK

Well was reacidized with five thousand gallons Dowell "X" acid on July 18th.

Approved AUG - 1 1933, 19_____
 except as follows:

C. C. Staley
 Name Title
 Address _____

PEERLESS OIL & GAS COMPANY

Company or Operator

By

Position

Vice-President

Send communications regarding well to

Name PEERLESS OIL & GAS COMPANY

Address 1808 Alamo Nat'l Bank Bldg.,
San Antonio, Texas.

NEW MEXICO STATE LAND OFFICE
SANTA FE, NEW MEXICO

DEPARTMENT OF THE STATE GEOLOGIST



DEC 23 1934

REQUEST FOR PERMISSION TO CONNECT WITH PIPE LINE

This request should be in triplicate and should be submitted for changes in connections as well as original connections. Permission of the Commissioner of Public Lands should be obtained before connecting, for State lands only.

HOBS N. Mex., Dec. 22 1934

Mr. P. J. VESLEY

State Geologist,
 Santa Fe, N. Mex.

Dear Sir:

Permission is requested to connect PERDUE OIL & GAS COMPANY

Wells No. State #1 in Center NW 1/4 SW 1/4 of Sec. 29

T. 21 S., R. 36 E., N. M. P. M., Lincoln

Field, Lea County, with the pipe line of the

Texas Pipe Line Company

Name of Pipe Line Company

Will be filed on Completion

Logs of the above wells were filed with the State Geologist 19

All other requirements have been complied with.

Yours truly,

Permission is hereby
 granted to make pipe line
 connections requested
 above.

Grant Vesely
 Commissioner of Public Lands

Perdue Oil & Gas Co
 Owner or Operator

By A. B. Eynell by J. H. Eynell

Position Manager

Address Alamo Nat'l Bldg San Antonio

Approved Jan. 3 1935

R. H. Wells

Date Jan. 3 1935

State Geologist

NEW MEXICO STATE LAND OFFICE
OFFICE OF THE STATE GEOLOGIST
SANTA FE, NEW MEXICO

MISCELLANEOUS NOTICES

Submit this notice in triplicate to the State Geologist or proper Oil and Gas Inspector at least five days before the work specified is to begin. A copy will be returned to the sender on which will be given the approval with any modifications considered advisable or the rejection by the State Geologist or Oil and Gas Inspector of the plan submitted. The plan as approved should be followed and work should not begin until approval is obtained.

Indicate nature of notice by checking below:

NOTICE OF INTENTION TO CHANGE PLANS	<input checked="" type="checkbox"/>	NOTICE OF INTENTION TO PULL OR OTHERWISE ALTER CASING	
NOTICE OF INTENTION TO REPAIR WELL			
NOTICE OF INTENTION TO DEEPEN WELL			

Hobbs 12-18-34

PLACE

DATE

Mr. F. J. Vesely State Geologist,
Santa Fe, N. Mex.

Following is a notice of intention to do certain work as described below at the _____

~~Peerless Oil & Gas Co.~~ State Well No. 1 in Center NW $\frac{1}{4}$ SW $\frac{1}{4}$
of Sec. 29, T. 21 S., R. 36 E., N. M. P. M., Eunice
Oil Field, Lea County.

DETAILS OF PROPOSED PLAN OF WORK

Original notice called for 350' of 15 $\frac{1}{2}$ " surface casing and 2900' of 9-5/8" casing and 7" oil string set on top of oil pay zone. Plans were changed as follows, to meet approved plan followed by Texas Rector #2 and Atlantic State offsets: 74' of 15 $\frac{1}{2}$ " surface set and cemented with 50 sax (circulated) 1664' of 9-5/8" cemented top salt with 920 sks. cement to assure cementing through 350' water sand. 7" will be cemented top of pay at approximately 3850' with 250 sax cement.

Approved EO 22 1934, 19

except as follows:

Subject to special regulation for drilling and casing wells in this area as approved March 1, 1934

NAME

TITLE

Address _____

Peerless Oil & Gas Co.

COMPANY OR OPERATOR

By J. E. Warren

Position _____

Send communications regarding well to

Name Peerless Oil & Gas Co.

Address Alamo National Bldg.

San Antonio, Texas

1 C R

NEW MEXICO STATE LAND OFFICE

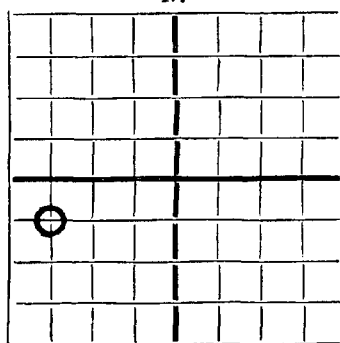
Santa Fe, New Mexico

DEPARTMENT OF THE STATE GEOLOGIST
NOTICE OF INTENTION TO DRILL NEW WELL

Notice must be given to the State Geologist or to the proper Oil and Gas Inspector and approval obtained before drilling begins. If changes in the proposed plan are considered advisable a copy of this notice showing such changes will be returned to the sender. Submit this notice in triplicate. One copy will be returned following approval.

Mr. E. H. Wells, State Geologist, San Antonio, Texas, XXXX, Oct. 12th 1934

Dear Sir: You are hereby notified that it is our intention to commence the drilling of a well to be known as Peerless Oil & Gas Company Well No. 1 in NW SW of Sec. 29 T. 21-S, R. 36-E, N. M. P. M., Bunica Oil Field Lea County



AREA 640 ACRES
LOCATE WELL CORRECTLY

The well is 1980 feet (N.) of South line and 660 feet (E.) (W.)

of West line of Section 29, Twp. 21-S, Rge. 36-E
(Give location from section or other legal subdivision lines. Cross out wrong directions.)

If state land the oil and gas lease is No. B-1651

Assignment No. _____

If patented land the owner is _____

Address _____

The lessee is Simms Oil Company Address Magnolia Building, Dallas, Texas

The elevation of the derrick floor above sea level is 3621 feet. We propose to drill well with No. _____

Make of Drill _____

We propose to use the following strings of casing and to land or cement them as indicated.

Size of Casing	Weight Per Foot	New or Second Hand	Depth	Landed or Cemented
12 $\frac{1}{2}$ In.	50 lbs	Second Hand	250 '	Cemented
9 $\frac{5}{8}$ "	36 "	New	2800 3000 '	"
7 "	24 "	New	3900 '	Cemented

If changes in the above plan become advisable we will notify you before cementing or landing casing. We estimate that the first productive oil or gas sand should occur at a depth of about 3900 feet.
Additional information:

DUPLICATE

Approved OCT 25 1934, 19_____
Except as follows: Subject to special regulations for drilling and casing in this area as adopted Aug. 1, 1934.

State Geologist or Oil and Gas Inspector.

J. D. Hunter
by J. D.

Sincerely yours,

PEERLESS OIL & GAS COMPANY

Company or Operator.

By _____

Position _____

Send communication regarding well to

Name _____

Address _____

Alfred R. Kysell
Vice-President

Peerless Oil & Gas Co.

1808 Alamo West. Bldg.
San Antonio, Tex.

1 C.R

COPY

October 22, 1934

Peerless Oil & Gas Company
1808 Alamo National Building
San Antonio, Texas

Gentlemen: Attention: Mr. Alfred R. Eyassell,
Vice-President.

This is to advise you that the bond of your company in the amount of \$5,000.00 assuring compliance with New Mexico laws, rules and regulations dealing with oil and gas has been approved and is being filed in this office.

Your form SG-101, "Notice of Intention to Drill New Well" is being referred to Mr. F. J. Vesely, Carlsbad, New Mexico for attention. If he approves your program, a copy of the form will be mailed to you with proper notations.

Very truly yours,

EHW:F

E. H. Wells,
State Geologist.

COPY

October 10, 1934

Peerless Oil & Gas Company
1808 Alamo National Building
San Antonio, Texas

Gentlemen:

This will acknowledge receipt of
your telegram of October 9th.

Under separate cover I am mailing
you a copy of Bulletin No. 2, "Laws, Rules
and Regulations Governing the Production
and Conservation of Oil and Gas on State
and Patented Lands in New Mexico." Also,
I am sending several copies of form SG-101,
"Notice of Intention to Drill New Well" in
accordance with your request.

I am enclosing a form of bond assur-
ing compliance with New Mexico laws, rules
and regulations dealing with oil and gas
which will meet with the approval of this
office. Your bond should be filed and approved
by this office before drilling operations be-
gin.

Very truly yours,

LBF

Enc.

E. H. Wells,
State Geologist.

CLASS OF SERVICE

This is a full-rate Telegram or Cablegram unless its deferred character is indicated by a suitable sign above or preceding the address.

WESTERN UNION

NEWCOMB CARLTON, PRESIDENT

J. C. WILLEVER, FIRST VICE-PRESIDENT

SIGNS

DL = Day Letter
NM = Night Message
NL = Night Letter
LCO = Deferred Cable
NLT = Cable Night Letter
WLT = Week-End Letter

The filing time as shown in the date line on full-rate telegrams and day letters, and the time of receipt at destination as shown on all messages, is STANDARD TIME.

Received at

1935 JAN 9 AM 10 49

PS22 47 DL XC=SOCORRO NMEX 9 1018A

F. J. VESELY=

STATE OIL AND GAS INSPECTOR CARLSBAD NMEX=

HAVE APPROVED NEW LOCATION PEERLESS COMPANY IN SECTION TWENTY
NINE TOWNSHIP TWENTY ONE SOUTH RANGE THIRTY SIX EACH WHICH
IS THREE HUNDRED FORTY FOOT LOCATION IN NORTHWEST CORNER
OF NORTHWEST QUARTER SOUTHWEST QUARTER OF SECTION STOP
AM MAILING YOU COPIES OF NOTICE OF INTENTION TODAY WITH
LETTER=

E H WELLS STATE GEOLOGIST.

WESTERN UNION MESSENGERS ARE AVAILABLE FOR THE DELIVERY OF NOTES AND PACKAGES