








- | | | | |
|---|--|---|---------------------------------------|
|  | TRACT OUTLINE |  | LOCATION-STRAWN OR DEEPER |
|  | CURRENT UNIT BOUNDARY
OPERATOR - C. B. GILLESPIE |  | STRAWN OR DEEPER PRODUCER |
|  | ADDITIONAL TRACTS PROPOSED
BY C. B. GILLESPIE TO BE UNITIZED |  | DRY HOLE-STRAWN PENETRATION OR DEEPER |
|  | UNIT BOUNDARY PROPOSED BY
HANLEY PETROLEUM INC. AND YATES PETROLEUM CORP. | | |

NORTH

BEFORE THE
OIL CONSERVATION DIVISION
Santa Fe, New Mexico

Case No. 11724 Exhibit No. 11

Submitted by: Hanley Petroleum Inc.
and Yates Petroleum Corporation

Hearing Date: May 15, 1997

 **HANLEY PETROLEUM INC.**
ESTABLISHED 1982

WEST LOVINGTON STRAWN POOL
LEA COUNTY, NEW MEXICO

TOP STRAWN MOUND POROSITY

1 INCH = 1000'
CI = 20'

BKB

5/15/97