









- | | | | |
|---|---|---|---------------------------------------|
|  | TRACT OUTLINE |  | LOCATION-STRAWN OR DEEPER |
|  | CURRENT UNIT BOUNDARY OPERATOR - C. B. GILLESPIE |  | STRAWN OR DEEPER PRODUCER |
|  | ADDITIONAL TRACTS PROPOSED BY C. B. GILLESPIE TO BE UNITIZED |  | DRY HOLE-STRAWN PENETRATION OR DEEPER |
|  | UNIT BOUNDARY PROPOSED BY HANLEY PETROLEUM INC. AND YATES PETROLEUM CORP. | | |



BEFORE THE
OIL CONSERVATION DIVISION
Santa Fe, New Mexico
Case No. 11724 Exhibit No. 12
Submitted by: Hanley Petroleum Inc.
and Yates Petroleum Corporation
Hearing Date: May 15, 1997

HANLEY PETROLEUM INC.
ESTABLISHED 1983
WEST LOVINGTON STRAWN POOL
LEA COUNTY, NEW MEXICO
STRAWN MOUND NET PAY MAP
1 INCH = 1000'
CI = 20'
BKB **5/15/97**