



#419

Skip Fraker, Land Analyst
Mid-America Land Department
Three Westlake Park - 3WL 5051
P.O. Box 2197
Houston, Texas 77252-2197

February 27, 2004

Bureau of Land Management (3 copies)
Farmington Field Office
1235 La Plata Highway
Farmington, New Mexico 87401

Commissioner of Public Lands (2 copies)
State of New Mexico
PO Box 1148
Santa Fe, New Mexico 87501-1148

Oil Conservation Division (2 copies)
State of New Mexico
2040 South Pacheco
Santa Fe, New Mexico 87505

RE: San Juan 29-6 Unit
#14-08-001-439
Rio Arriba County, New Mexico
First Amended 2004 Plan of Development

Ladies and Gentlemen:

By letter dated January 2, 2004 ConocoPhillips Company (ConocoPhillips), as Unit Operator, filed the 2004 Initial Plan of Development (POD) (corrected by letter dated February 27, 2004).

It is now proposed that the POD be amended to include the addition of three (3) wells to be drilled that were not included in the Initial POD.

The proposed well to be drilled are as follows:

<u>Wells Name</u>	<u>Dedicated Acreage</u>	<u>Formation</u>	<u>Operation</u>
San Juan 29-6 Unit #209M	W/2 Section 32-29N-6W	Mesaverde/Dakota	Drill
San Juan 29-6 Unit #242A	W/2 Section 19-29N-6W	Fruitland Coal	Drill
San Juan 29-6 Unit #245A	N/2 Section 8-29N-6W	Fruitland Coal	Drill

ConocoPhillips, as Unit Operator, will drill (or recomplete) any wells that may be required to prevent drainage and any others wells deemed necessary or requested by the Unit Working Interest Owners under the terms and provisions of the Unit Operating Agreement.

Please confirm your approval of this First Amendment to the POD by executing in the appropriate space and returning one (1) copy of this letter to the attention of the undersigned.

Respectfully yours,

Skip Fraker, Land Analyst
Coalbed Methane Team
(832) 486-2392
(832) 486-3291 Fax

RECEIVED

MAR 03 2004

OIL CONSERVATION
DIVISION


SAN JUAN 29-6 UNIT #14-08-001-439
2004 FIRST AMENDED PLAN OF DEVELOPMENT

BUREAU OF LAND MANAGEMENT

DATE

COMMISSIONER OF PUBLIC LANDS
STATE OF NEW MEXICO

DATE



OIL CONSERVATION DIVISION
STATE OF NEW MEXICO

3/3/04

DATE



Skip Fraker, Land Analyst
Mid-America Land Department
Three Westlake Park - 3WL 5051
P.O. Box 2197
Houston, Texas 77252-2197

February 27, 2004

Bureau of Land Management (3 copies)
Farmington Field Office
1235 La Plata Highway
Farmington, New Mexico 87401

Commissioner of Public Lands (2 copies)
State of New Mexico
PO Box 1148
Santa Fe, New Mexico 87501-1148

Oil Conservation Division (2 copies)
State of New Mexico
2040 South Pacheco
Santa Fe, New Mexico 87505

RE: San Juan 29-6 Unit
#14-08-001-439
Rio Arriba County, New Mexico
First Amended 2004 Plan of Development

Ladies and Gentlemen:

By letter dated January 2, 2004 ConocoPhillips Company (ConocoPhillips), as Unit Operator, filed the 2004 Initial Plan of Development (POD) (corrected by letter dated February 27, 2004).

It is now proposed that the POD be amended to include the addition of three (3) wells to be drilled that were not included in the Initial POD.

The proposed well to be drilled are as follows:

<u>Wells Name</u>	<u>Dedicated Acreage</u>	<u>Formation</u>	<u>Operation</u>
San Juan 29-6 Unit #209M	W/2 Section 32-29N-6W	Mesaverde/Dakota	Drill
San Juan 29-6 Unit #242A	W/2 Section 19-29N-6W	Fruitland Coal	Drill
San Juan 29-6 Unit #245A	N/2 Section 8-29N-6W	Fruitland Coal	Drill

ConocoPhillips, as Unit Operator, will drill (or recomplete) any wells that may be required to prevent drainage and any others wells deemed necessary or requested by the Unit Working Interest Owners under the terms and provisions of the Unit Operating Agreement.

Please confirm your approval of this First Amendment to the POD by executing in the appropriate space and returning one (1) copy of this letter to the attention of the undersigned.

Respectfully yours,

Skip Fraker, Land Analyst
Coalbed Methane Team
(832) 486-2392
(832) 486-3291 Fax

**SAN JUAN 29-6 UNIT #14-08-001-439
2004 FIRST AMENDED PLAN OF DEVELOPMENT**

BUREAU OF LAND MANAGEMENT

DATE

**COMMISSIONER OF PUBLIC LANDS
STATE OF NEW MEXICO**

DATE

**OIL CONSERVATION DIVISION
STATE OF NEW MEXICO**

DATE



PATRICK H. LYONS
COMMISSIONER

State of New Mexico
Commissioner of Public Lands

310 OLD SANTA FE TRAIL

P.O. BOX 1148

SANTA FE, NEW MEXICO 87504-1148

COMMISSIONER'S OFFICE

Phone (505) 827-5760

Fax (505) 827-5766

www.nmstatelands.org

RECEIVED

February 2, 2004

FEB 06 2004

ConocoPhillips Company

5525 Highway 64 NBU 3004

Farmington, New Mexico 87401

Oil Conservation Division

1220 S. Saint Francis Drive

Santa Fe, NM 87505

Attention: Mr. Skip Fraker

Re: San Juan 29-6 Unit
Pictured Cliffs Participating Area
Fifth Expansion – Effective 1/1/2001
Rio Arriba County, New Mexico

Dear Mr. Fraker:

We have received your letter of October 25, 2002, requesting approval of the Fifth expansion to the Pictured Cliffs Participating Area for the San Juan 29-6 Unit.

By their letter of September 15, 2003, the Bureau of Land Management advised this office of their approval to this expansion.

The Commissioner of Public Lands concurs with the Bureau of Land Management and has this date approved the expansion of the above-mentioned participating area effective as follows:


FIFTH EXPANSION – EFFECTIVE 1/1/2001

WELL	DRILLING BLOCK	ACRES
San Juan 29-6 Unit #25	E/2 Sec. 32-29N-6W	320.00
San Juan 29-6 Unit #76	W/2 Sec. 23-29N-6W	320.00

If you have any questions or if we may be of further help, please contact Pete Martinez at (505) 827-5791.

Very truly yours,

PATRICK H. LYONS
COMMISSIONER OF PUBLIC LANDS

BY: 

JAMI BAILEY, Director
Oil, Gas and Minerals Division
(505) 827-5744

PL/JB/pm

pc: Reader File,
BLM Farmington-Attn.: Mr. Wayne Townsend
OCD-Attn.: ~~Mr. Roy Johnson~~
TRD-Attn.: Mr. Valdean Severson,
RMD-Attn.: Ms. Linda Vieira



RECEIVED

JAN 12 2004

OIL CONSERVATION
DIVISION

Skip Fraker, Land Analyst
Mid-America Land Department
Three Westlake Park - 3WL 5051
P.O. Box 2197
Houston, Texas 77252-2197

January 2, 2004

Bureau of Land Management (3 copies)
Farmington Resource Area
1235 La Plata Highway

Farmington, New Mexico 87401
Oil Conservation Division (2 copies)
State of New Mexico
1220 S. Saint Francis Drive
Santa Fe, New Mexico 87505-4000

Commissioner of Public Lands (2 copies)
State of New Mexico
P. O. Box 1148
Santa Fe, New Mexico 87504-1148

RE: SAN JUAN 29-6 UNIT
#14-08-001-439
Rio Arriba County, New Mexico
2004 Plan of Development
Contract C40453

Gentlemen:

By letter dated June 25, 2003, ConocoPhillips Company (ConocoPhillips) as Unit Operator filed the 2003 Plan of Development (POD), which was amended by ConocoPhillips' letter of November 20, 2003. The initial POD indicated thirty-four (34) wells were planned to be drilled and one (1) recompletion in 2003 and the first amendment added five (5) additional wells to be drilled. The 2003 status is shown below:

1. Attached are maps for each participating area.
2. The following wells were drilled in 2003

Well Name	Dedicated Acreage	Formation
San Juan 29-6 Unit #201A	E/2 Section 6-29N-6W	Fruitland Coal
San Juan 29-6 Unit #202A	W/2 Section 6-29N-6W	Fruitland Coal
San Juan 29-6 Unit #204A	E/2 Section 7-29N-6W	Fruitland Coal
San Juan 29-6 Unit #216A	W/2 Section 4-29N-6W	Fruitland Coal
San Juan 29-6 Unit #217A	E/2 Section 5-29N-6W	Fruitland Coal
San Juan 29-6 Unit #218A	W/2 Section 5-29N-6W	Fruitland Coal
San Juan 29-6 Unit #236A	W/2 Section 18-29N-6W	Fruitland Coal
San Juan 29-6 Unit #238A	W/2 Section 1-29N-6W	Fruitland Coal
San Juan 29-6 Unit #239A	E/2 Section 2-29N-6W	Fruitland Coal
San Juan 29-6 Unit #240A	E/2 Section 18-29N-6W	Fruitland Coal
San Juan 29-6 Unit #12B	E/2 Section 6-29N-6W	Mesaverde
San Juan 29-6 Unit #89F	W/2 Section 11-29N-6W	Mesaverde
San Juan 29-6 Unit #22M	E/2 Section 12-29N-6W	Mesaverde/Dakota
San Juan 29-6 Unit #102M	E/2 Section 10-29N-6W	Mesaverde/Dakota
San Juan 29-6 Unit #103M	E/2 & N/2 Section 11-29N-6W	Mesaverde/Dakota

All of the above captioned wells were drilled as infill wells, located within the their respective participating areas.

3. The following wells were recompleted in 2003.

Well Name	Dedicated Acreage	Formation
San Juan 29-6 Unit #47	E/2 Section 28-29N-6W	Fruitland Coal
San Juan 29-6 Unit #58A	W/2 Section 28-29N-6W	Fruitland Coal

All of the above captioned Fruitland Coal wells were completed as drillblock wells, located within the unit boundaries.

2003 Summary – There were ten (10) Fruitland Coal and two (2) Mesaverde new drill wells, three (3) Mesaverde/Dakota commingled new drill, one (1) Fruitland Coal/Dakota commingled well recompletion and one (1) Fruitland Coal/Mesaverde dual recompletion. All downhole commingle and recompletion operations will be conducted in accordance with existing regulatory parameters.

The Participating Areas which have been established in the 29-6 Unit are:

<u>Formation</u>	<u>Revision</u>	<u>Effective</u>
Fruitland Coal	Seventeenth	2/1/95
Pictured Cliffs	Fifth	1/1/01
Mesaverde	Thirty-Seventh	11/1/62
Dakota	Tenth	7/1/66
Dakota "A"	Initial	12/31/74

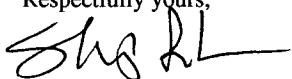
Pursuant to Section 10 of the San Juan 29-6 Unit Agreement, ConocoPhillips, as Unit Operator, hereby submits the following Wells for the 2004 POD:

<u>WELL NUMBER</u>	<u>DRILLING UNIT(S)</u>	<u>LEGAL DESCRIPTION</u>	<u>FORMATION</u>	<u>OPERATION</u>
6C	W/2	21-29N, 6W	MV	DRILL
11B	W/2	11-29N, 6W	MV	DRILL
17B	E/2	14-29N, 6W	MV	DRILL
17M	E/2	36-29N, 6W	MV/DK	DRILL
31M	W/2	10-29N, 6W	MV/DK	DRILL
33F	E/2	13-29N, 6W	MV/DK	DRILL
33M	E/2	13-29N, 6W	MV/DK	DRILL
55C	W/2	6-29N, 6W	MV	DRILL
58C	W/2	1-29N, 6W	MV	DRILL
62B	E/2	6-29N, 6W	MV	DRILL
64M	E/2	6-29N, 6W	MV/DK	DRILL
70A	W/2	29-29N, 6W	FC	RECOMP
72A	W/2	22-29N, 6W	FC	RECOMP
75M	E/2	22-29N, 6W	MV/DK	DRILL
78M	W/2	7-29N, 6W		DRILL
79M	W/2	7-29N, 6W	MV/DK	DRILL
80M	E/2	17-29N, 6W	MV/DK	DRILL
83M	W/2	13-29N, 6W	MV/DK	DRILL
88M	W/2	17-29N, 6W	MV/DK	DRILL
89M	W/2	3-29N, 6W	MV/DK	DRILL
90F	E/2	4-29N, 6W	MV	DRILL
90M	E/2-MV N/2-DK	5-29N, 6W	MV/DK	DRILL
92M	W/2	12-29N, 6W	MV/DK	DRILL
104M	W/2-MV S/2-DK	14-29N, 6W	MV/DK	DRILL
106M	E/2	12-29N, 6W	MV/DK	DRILL
107M	E/2-MV S/2-DK	12-29N, 6W	MV/DK	DRILL
108	E/2-MV N/2-DK	18-29N, 6W	MV/DK	DRILL
108M	E/2-MV N/2-DK	18-29N, 6W	MV/DK	DRILL
109	W/2	19-29N, 6W	MV/DK	DRILL
205A	W/2	8-29N, 6W	FC	DRILL
210A	W/2	8-29N, 6W	FC	DRILL
220A	W/2	10-29N, 6W	FC	DRILL
221A	E/2	13-29N, 6W	FC	DRILL
236A	W/2	18-29N, 6W	FC	DRILL
241A	E/2	13-29N, 6W	FC	DRILL

The San Juan 29-6 Unit working interest owners have been contacted with respect to this POD and are being provided with a copy of this letter. ConocoPhillips, as Unit Operator, will drill any wells that may be required to prevent drainage and any other wells deemed necessary or requested by the Unit working interest owners under the terms and provisions of the Unit Operating Agreement.

Per Section 10 of the Unit Agreement, please confirm your approval of this POD by signing in the appropriate space below and returning an executed copy to my attention.

Respectfully yours,

A handwritten signature in black ink, appearing to read "Skip Fraker", with a long horizontal line extending to the right.

Skip Fraker
Coalbed Methane Asset Team
(832) 486-2392


**SAN JUAN 29-6 UNIT #14-08-001-439
2004 INITIAL PLAN OF DEVELOPMENT**

Bureau of Land Management

Date

New Mexico Commissioner of Public Lands

Date




New Mexico Oil Conservation Division

Date

1/16/04

6	5	4	3	2	1 ¹¹¹ 1 ¹¹⁰
7	8	9	10	11	12
18	17	16	15	14	13
19	20	21	22	23 ⁷⁶	24
30	29	28	27	26	25
31 ^{51A} 31 ^{53A}	32 ²⁵	33	34	35	36

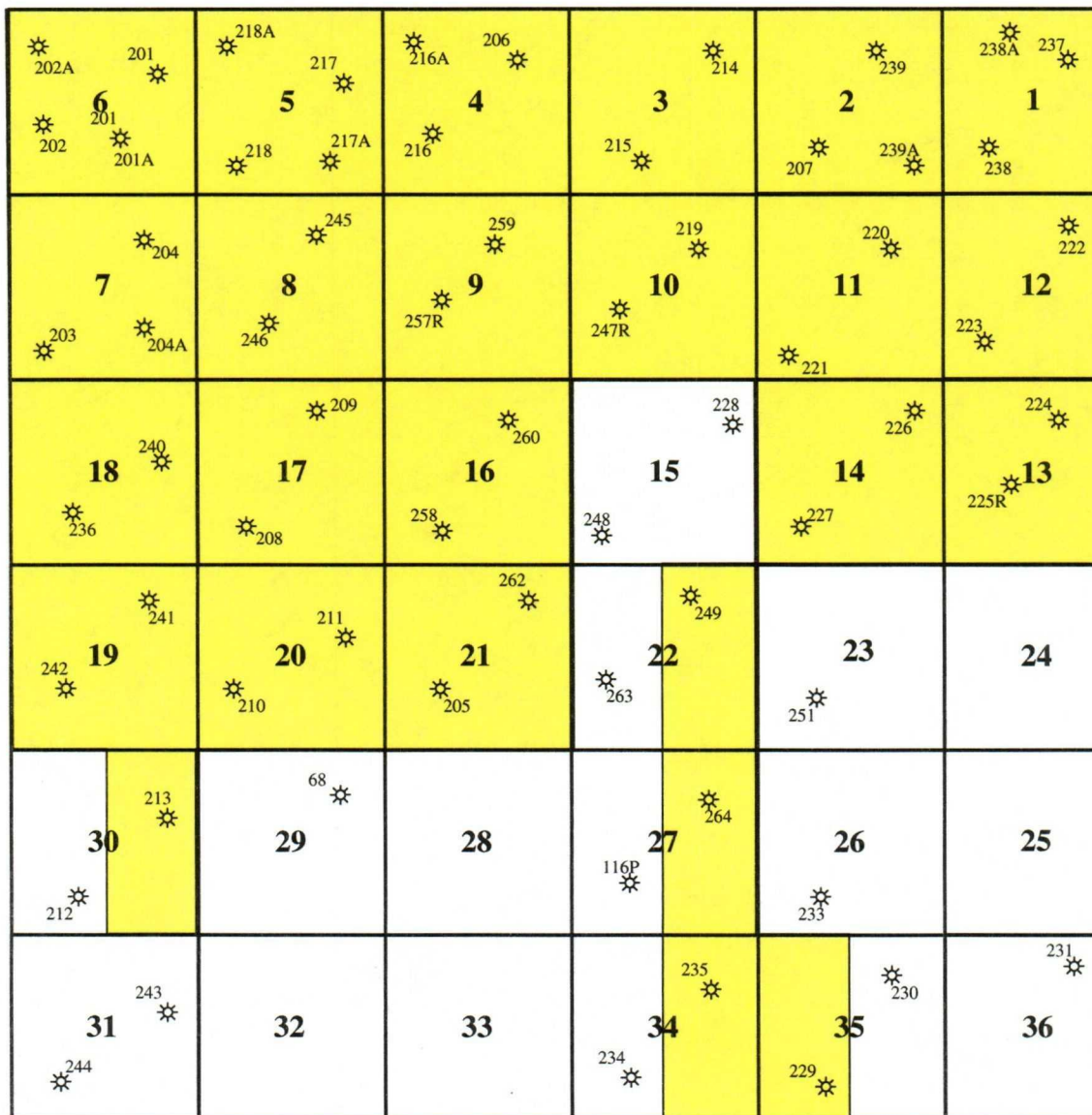
 PICTURED CLIFFS PARTICIPATING AREA
FIFTH EXPANSION


PHILLIPS PETROLEUM COMPANY

SAN JUAN 29-6 UNIT

PICTURED CLIFFS WELLS
Rio Arriba County, New Mexico

December 24, 2003



 FRUITLAND COAL PARTICIPATING AREA
 SEVENTENTH EXPANSION


PHILLIPS PETROLEUM COMPANY

SAN JUAN 29-6 UNIT

FRUITLAND COAL WELLS

Rio Arriba County, New Mexico

December 24, 2003



MESAVERDE PARTICIPATING AREA
THIRTY-SEVENTH EXPANSION

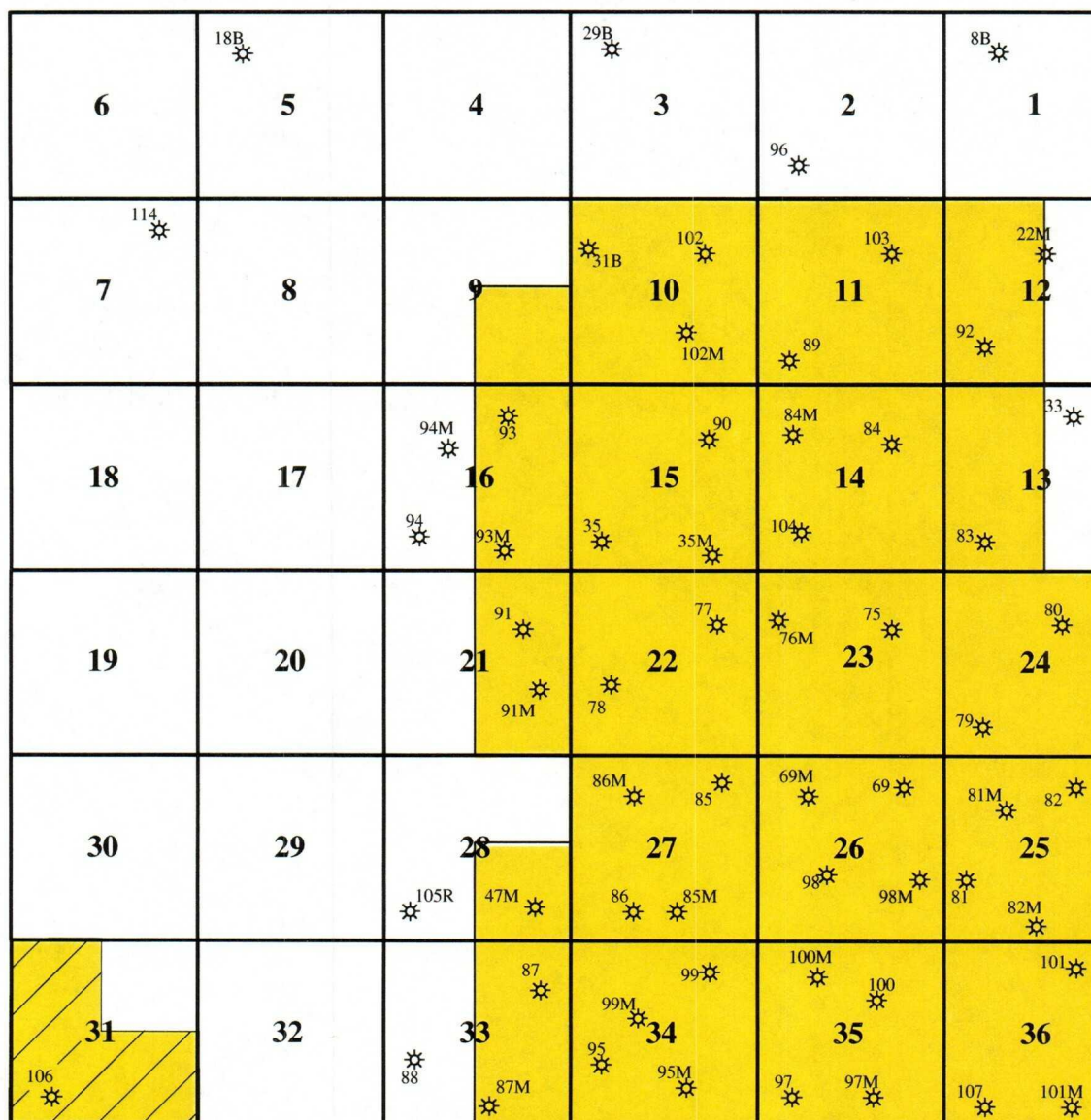
PHILLIPS PETROLEUM COMPANY

SAN JUAN 29-6 UNIT

MESAVERDE

Rio Arriba County, New Mexico

December 24, 2003



DAKOTA PARTICIPATING AREA
TENTH EXPANSION



DAKOTA 'A' PARTICIPATING AREA
INITIAL EXPANSION

PHILLIPS PETROLEUM COMPANY

SAN JUAN 29-6 UNIT

DAKOTA WELLS

Rio Arriba County, New Mexico



PATRICK H. LYONS
COMMISSIONER

State of New Mexico
Commissioner of Public Lands

310 OLD SANTA FE TRAIL
P.O. BOX 1148
SANTA FE, NEW MEXICO 87504-1148

COMMISSIONER'S OFFICE

Phone (505) 827-5760

Fax (505) 827-5766

www.nmstatelands.org

December 19, 2002

ConocoPhillips Company
P.O. Box 2197
Houston, Texas 77252-2197

Attn: Mr. Skip Fraker

Re: 2003 Plan of Development
San Juan 29-6 Unit
Rio Arriba County, New Mexico

RECEIVED

DEC 31 2003

Oil Conservation Division
1220 S. St. Francis Drive
Santa Fe, NM 87505

Dear Mr. Fraker:


The Commissioner of Public Lands has, of this date, approved the above-captioned Plan of Development. Our approval is subject to like approval by all other appropriate agencies.

The possibility of drainage by wells outside of the unit area and the need for further development of the unit may exist. You may be contacted at a later date regarding these possibilities.

If you have any questions or if we may be of further help, please contact Pete Martinez at (505) 827-5791.

Very truly yours,

PATRICK H. LYONS
COMMISSIONER OF PUBLIC LANDS

BY: 
JAMI BAILEY, Director
Oil, Gas and Minerals Division
(505) 827-5744

PL/JB/cpm
xc: Reader File

OCD

BLM



PATRICK H. LYONS
COMMISSIONER

State of New Mexico
Commissioner of Public Lands

310 OLD SANTA FE TRAIL
P.O. BOX 1148
SANTA FE, NEW MEXICO 87504-1148

COMMISSIONER'S OFFICE

Phone (505) 827-5760

Fax (505) 827-5766

www.nmstatelands.org

December 30, 2003

ConocoPhillips Company
P.O. Box 2197
Houston, Texas 77252-2197

Attn: Mr. Skip Fraker

Re: 2003 Plan of Development
First Amendment
San Juan 29-6 Unit
Rio Arriba County, New Mexico

RECEIVED

JAN 2 2004

**Oil Conservation Division
1220 S. St. Francis Drive
Santa Fe, NM 87505**

Dear Mr. Fraker:


The Commissioner of Public Lands has, of this date, approved the above-captioned First Amended Plan of Development. Our approval is subject to like approval by all other appropriate agencies.

The possibility of drainage by wells outside of the unit area and the need for further development of the unit may exist. You may be contacted at a later date regarding these possibilities.

If you have any questions or if we may be of further help, please contact Pete Martinez at (505) 827-5791.

Very truly yours,

PATRICK H. LYONS
COMMISSIONER OF PUBLIC LANDS

BY: 
JAMI BAILEY, Director
Oil, Gas and Minerals Division
(505) 827-5744

PL/JB/cpm
xc: Reader File

OCD

BLM



Skip Fraker, Land Analyst
Mid-America Land Department
Three Westlake Park – 3WL 5051
P.O. Box 2197
Houston, Texas 77252-2197

November 20, 2003

Bureau of Land Management (3 copies)
Farmington Field Office
1235 La Plata Highway
Farmington, New Mexico 87401

Commissioner of Public Lands (2 copies)
State of New Mexico
PO Box 1148
Santa Fe, New Mexico 87501-1148

Oil Conservation Division (2 copies)
State of New Mexico
2040 South Pacheco
Santa Fe, New Mexico 87505

RE: San Juan 29-6 Unit
#14-08-001-439
Rio Arriba County, New Mexico
First Amended 2003 Plan of Development

Ladies and Gentlemen:

By letter dated June 25, 2003 Phillips Petroleum Company (Phillips), as Unit Operator, filed the 2003 Initial Plan of Development (POD).

It is now proposed that the POD be amended to include the addition of five (5) wells to be drilled which was not included in the Initial POD.

The proposed well to be drilled are as follows:

<u>Wells Name</u>	<u>Dedicated Acreage</u>	<u>Formation</u>	<u>Operation</u>
San Juan 29-6 Unit #207A	W/2 Section 2-29N-6W	Fruitland Coal	Drill
San Juan 29-6 Unit #214A	E/2 Section 3-29N-6W	Fruitland Coal	Drill
San Juan 29-6 Unit #236A	W/2 Section 18-29N-6W	Fruitland Coal	Drill
San Juan 29-6 Unit #238A	W/2 Section 1-29N-6W	Fruitland Coal	Drill
San Juan 29-6 Unit #239A	E/2 Section 2-29N-6W	Fruitland Coal	Drill

The drillblocks for these wells are located within the Fruitland Coal Participating Area and the drill block is owned by Mesaverde Participating Area Owners.

Phillips Petroleum Company, as Unit Operator, will drill (or recomplete) any wells that may be required to prevent drainage and any others wells deemed necessary or requested by the Unit Working Interest Owners under the terms and provisions of the Unit Operating Agreement.

Please confirm your approval of this First Amendment to the POD by executing in the appropriate space and returning one (1) copy of this letter to the attention of the undersigned.

Respectfully yours,

A handwritten signature in black ink, appearing to read "Skip Fraker", with a stylized flourish at the end.

Skip Fraker, Land Analyst
Coalbed Methane Team
(832) 486-2392
(832) 486-3291 Fax

SAN JUAN 29-6 UNIT #14-08-001-439
2003 FIRST AMENDED PLAN OF DEVELOPMENT

BUREAU OF LAND MANAGEMENT


DATE

COMMISSIONER OF PUBLIC LANDS
STATE OF NEW MEXICO

DATE



OIL CONSERVATION DIVISION
STATE OF NEW MEXICO



DATE