



#467

PATRICK H. LYONS
COMMISSIONER

RECEIVED *State of New Mexico*
Commissioner of Public Lands

MAR 01 2004

310 OLD SANTA FE TRAIL

P.O. BOX 1148

SANTA FE, NEW MEXICO 87504-1148

Oil Conservation Division
1220 S. Saint Francis Drive
Santa Fe, NM 87505

COMMISSIONER'S OFFICE

Phone (505) 827-5760

Fax (505) 827-5766

www.nmstatelands.org

February 27, 2004

ConocoPhillips
P.O. Box 2197
Three Westlake Park - 3 WL 5051
Houston, Texas 77252-2197

Attn: Mr. Skip Fraker

Re: 2004 Plan of Development
San Juan 31-6 Unit
Rio Arriba County, New Mexico

Dear Mr. Fraker:

The Commissioner of Public Lands has, of this date, approved the above-captioned Plan of Development. Our approval is subject to like approval by all other appropriate agencies.

The possibility of drainage by wells outside of the unit area and the need for further development of the unit may exist. You may be contacted at a later date regarding these possibilities.

If you have any questions or if we may be of further help, please contact Pete Martinez at (505) 827-5791.

Very truly yours,

PATRICK H. LYONS
COMMISSIONER OF PUBLIC LANDS

BY:
JAMI BAILEY, Director
Oil, Gas and Minerals Division
(505) 827-5744

PL/JB/cpm
xc: Reader File

OCD

BLM



Skip Fraker, Land Analyst
Mid-America Land Department
Three Westlake Park – 3WL 5051
P.O. Box 2197
Houston, Texas 77252-2197

RECEIVED

January 25, 2004

FEB 23 2004

Bureau of Land Management (3 copies)
Farmington Resource Area
1235 La Plata Highway
Farmington, New Mexico 87401

Oil Conservation Division
1220 S. Saint Francis Drive
Santa Fe, NM 87505

Commissioner of Public Lands (2 copies)
State of New Mexico
P.O. Box 1148
Santa Fe, New Mexico 87504-1148

Oil Conservation Division (2 copies)
State of New Mexico
1220 S. Saint Francis Dr
Santa Fe, New Mexico 87505-4000

RE: SAN JUAN 31-6 UNIT
#14-08-001-464
Rio Arriba County, New Mexico
2004 Plan of Development
Contract C49866

Gentlemen:

By letter dated November 25, 2002, Phillips Petroleum Company (Phillips) as Unit Operator filed the 2003 Plan of Development (POD). The initial POD indicated eight (8) wells were planned to be drilled. The POD was first amended by letter dated May 12, 2003 adding eight (8) wells. The Second Amendment, by letter dated November 20, 2003 added one (1) well to be drilled. The 2003 status is shown below:

1. Attached is a unit production map.
2. The following wells were drilled in 2003.

<u>Well Name</u>	<u>Dedicated Acreage</u>	<u>Formation</u>
201 A	E/2 Sec. 1 30N 6W	Fruitland Coal
203 A	E/2 Sec. 3 30N 6W	Fruitland Coal
204 A	W/2 Sec. 3 30N 6W	Fruitland Coal
205 A	E/2 Sec. 4 30N 6W	Fruitland Coal
206 A	W/2 Sec. 4 30N 6W	Fruitland Coal
210 A	E/2 Sec. 2 30N 6W	Fruitland Coal
211 A	W/2 Sec. 2 30N 6W	Fruitland Coal
214 A	E/2 Sec.36 31N 6W	Fruitland Coal
215 A	W/2 Sec. 36 31N 6W	Fruitland Coal
217 A	W/2 Sec. 35 31N 6W	Fruitland Coal
223 A	W/2 Sec. 32 31N 6W	Fruitland Coal
229 A	W/2 Sec. 28 31N 6W	Fruitland Coal
230 A	E/2 Sec. 27 31N 6W	Fruitland Coal
231 A	W/2 Sec. 27 31N 6W	Fruitland Coal
234 A	W/2 Sec. 29 31N 6W	Fruitland Coal

All wells were drilled as infill wells in the Fruitland Coal Participating Area. The #202A well will be carried over to the 2004 drilling program.

3. The following wells were recompleted in 2003.

<u>Well Name</u>	<u>Dedicated Acreage</u>	<u>Formation</u>
None		

2003 Summary-There were fifteen (15) Fruitland Coal wells drilled. There was one (1) expansion of the San Juan 31-6 Fruitland Coal Participating Area. All downhole commingle and recompletion operations were conducted in accordance with existing regulatory parameters.

The Participating Areas which have been established in the 31-6 Unit are:

<u>Formation</u>	<u>Revision</u>	<u>Effective</u>
Fruitland Coal	Sixteenth	12/1/01
Mesaverde	Sixteenth	1/1/86
Dakota	Twelfth	8/18/99


Pursuant to Section 10 of the San Juan 31-6 Unit Agreement, Phillips, as Unit Operator, hereby submits the following wells for the 2004 POD:

<u>Well Name</u>	<u>Dedicated Acreage</u>	<u>Formation</u>	<u>Operation</u>
33 E	W/2 Sec. 34 31N 6W	Mesaverde	Recompletion
44	E/2 Sec. 29 31N 6W	Mesaverde	Recompletion
47	W/2 Sec. 32 31N 6W	Mesaverde	Recompletion
39 E	E/2 Sec. 2834 31N 6W	Mesaverde	Recompletion
27	W/2 Sec. 34 31N 6W	Mesaverde	Recompletion
207 A	E/2 Sec. 6 30N 6W	Fruitland Coal	Drill
212 A	E/2 Sec. 5 30N 6W	Fruitland Coal	Drill
213 A	W/2 Sec. 5 30N 6W	Fruitland Coal	Drill
224 A	E/2 Sec. 31 31N 6W	Fruitland Coal	Drill
225 A	W/2 Sec. 31 31N 6W	Fruitland Coal	Drill

The San Juan 31-6 Unit working interest owners have been contacted with respect to this POD and are being provided with a copy of this letter. Phillips, as Unit Operator, will drill any wells that may be required to prevent drainage and any other wells deemed necessary or requested by the Unit working interest owners under the terms and provisions of the Unit Operating Agreement.

Per Section 10 of the Unit Agreement, please confirm your approval of this POD by signing in the appropriate space below and returning an executed copy to my attention.

Respectfully yours,



Skip Fraker
Coalbed Methane Asset Team
(832) 486-2392
(832) 486-3291 Fax


**SAN JUAN 31-6 UNIT #14-08-001-464
2004 INITIAL PLAN OF DEVELOPMENT**

Bureau of Land Management

Date

New Mexico Commissioner of Public Lands

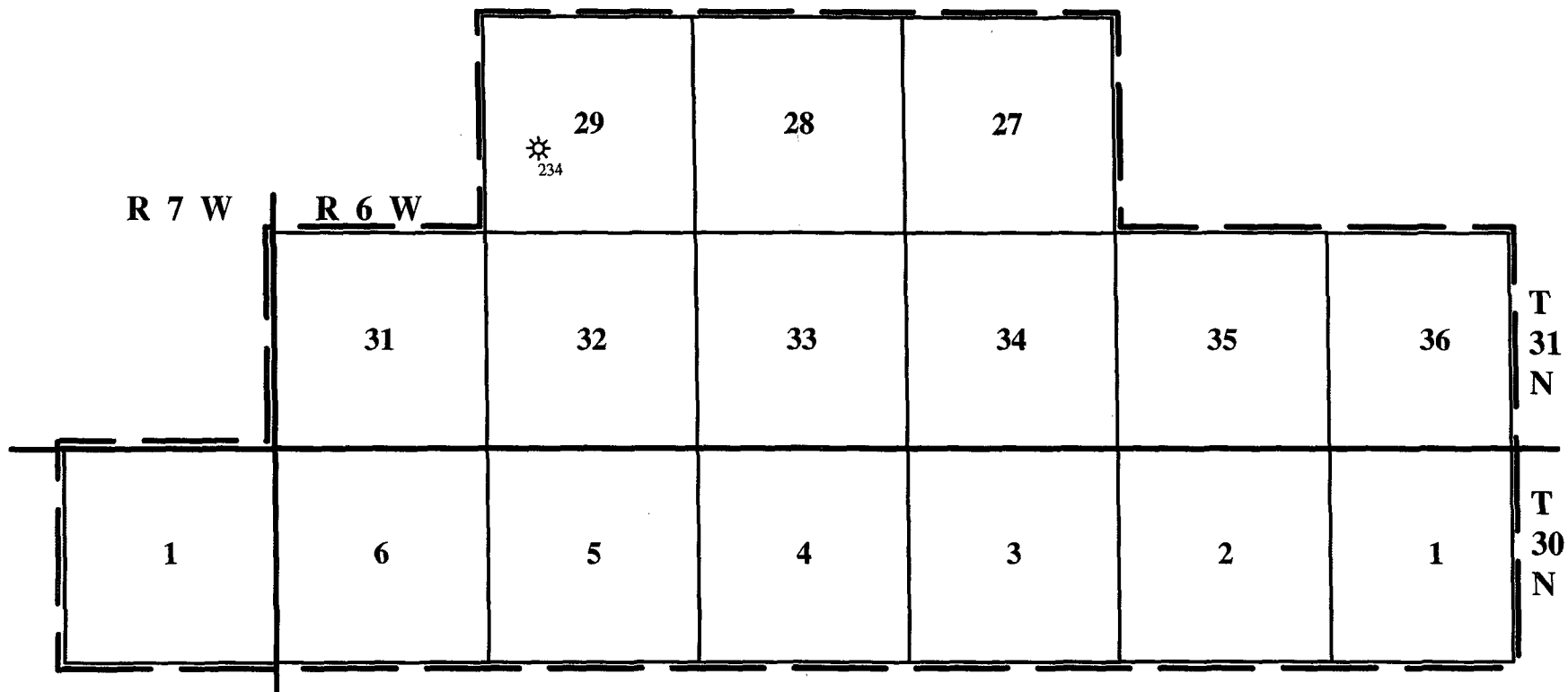
Date



New Mexico Oil Conservation Division



Date

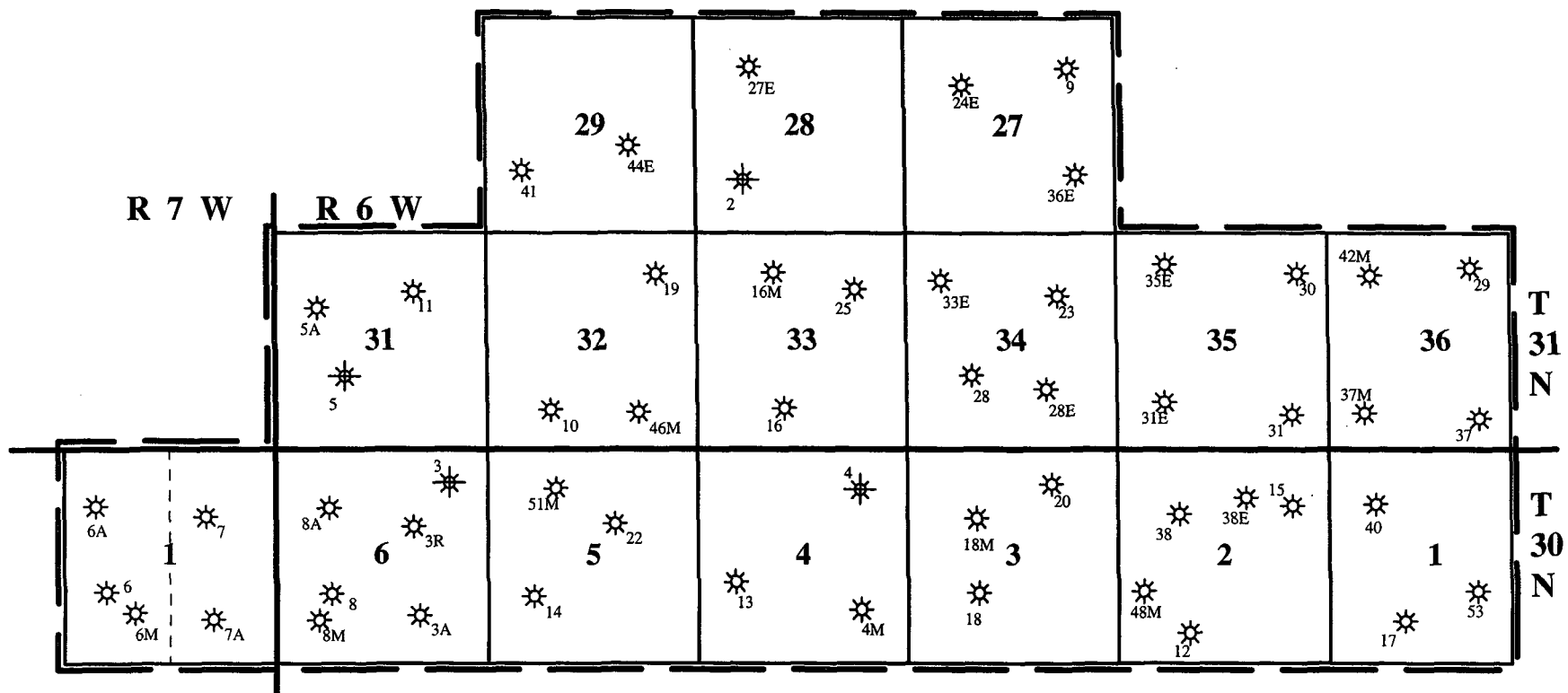


☼ FRUITLAND COAL WELL

PHILLIPS PETROLEUM CO

SAN JUAN 31-6 UNIT
RIO ARRIBA COUNTY, NM

February 18, 2004

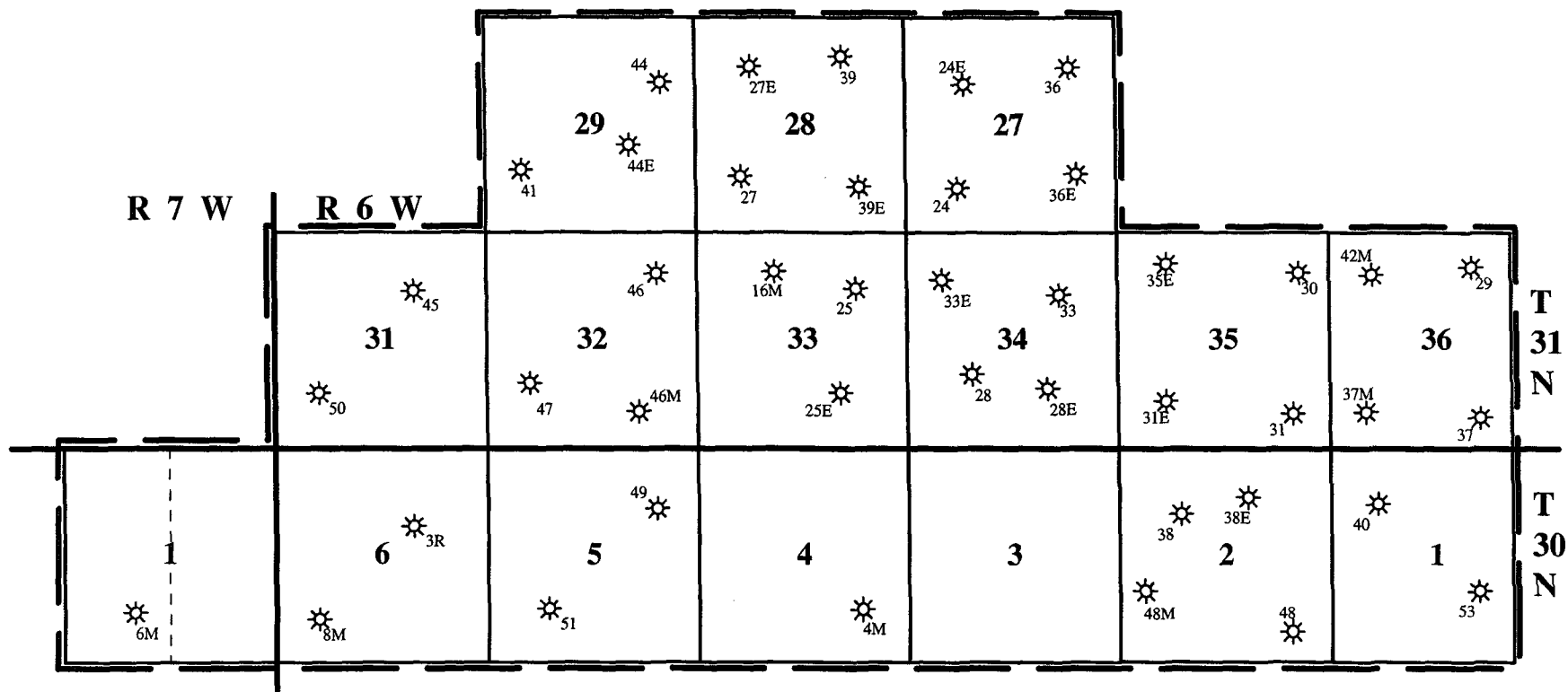


☼ MESAVERDE WELL

PHILLIPS PETROLEUM CO

SAN JUAN 31-6 UNIT
RIO ARRIBA COUNTY, NM

February 18, 2004



☼ DAKOTA WELL

PHILLIPS PETROLEUM CO

SAN JUAN 31-6 UNIT
RIO ARRIBA COUNTY, NM

February 18, 2004



PATRICK H. LYONS
COMMISSIONER

State of New Mexico
Commissioner of Public Lands

310 OLD SANTA FE TRAIL
P.O. BOX 1148
SANTA FE, NEW MEXICO 87504-1148

COMMISSIONER'S OFFICE

Phone (505) 827-5760

Fax (505) 827-5766

www.nmstatelands.org

December 19, 2003

ConocoPhillips Company
P.O. Box 2197
Houston, Texas 77252-2197

Attn: Mr. Skip Fraker

Re: 2003 Plan of Development
1st Amendment
San Juan 31-6 Unit
Rio Arriba County, New Mexico

RECEIVED

DEC 1 2003

Oil Conservation Division
1220 S. St. Francis Drive
Santa Fe, NM 87505

Dear Mr. Fraker:


The Commissioner of Public Lands has, of this date, approved the above-captioned First Amended Plan of Development. Our approval is subject to like approval by all other appropriate agencies.

The possibility of drainage by wells outside of the unit area and the need for further development of the unit may exist. You may be contacted at a later date regarding these possibilities.

If you have any questions or if we may be of further help, please contact Pete Martinez at (505) 827-5791.

Very truly yours,

PATRICK H. LYONS
COMMISSIONER OF PUBLIC LANDS

for 
BY: JAMI BAILEY, Director
Oil, Gas and Minerals Division
(505) 827-5744

PL/JB/cpm
xc: Reader File

OCD

BLM



PATRICK H. LYONS
COMMISSIONER

State of New Mexico
Commissioner of Public Lands

310 OLD SANTA FE TRAIL
P.O. BOX 1148
SANTA FE, NEW MEXICO 87504-1148

COMMISSIONER'S OFFICE

Phone (505) 827-5760

Fax (505) 827-5766

www.nmstatelands.org

December 19, 2003

ConocoPhillips Company
P.O. Box 2197
Houston, Texas 77252-2197

Attn: Mr. Skip Fraker

Re: 2003 Plan of Development
2nd Amendment
San Juan 31-6 Unit
Rio Arriba County, New Mexico

RECEIVED

DEC 8 1 2003

**Oil Conservation Division
1220 S. St. Francis Drive
Santa Fe, NM 87505**

Dear Mr. Fraker:


The Commissioner of Public Lands has, of this date, approved the above-captioned Second Amended Plan of Development. Our approval is subject to like approval by all other appropriate agencies.

The possibility of drainage by wells outside of the unit area and the need for further development of the unit may exist. You may be contacted at a later date regarding these possibilities.

If you have any questions or if we may be of further help, please contact Pete Martinez at (505) 827-5791.

Very truly yours,

PATRICK H. LYONS
COMMISSIONER OF PUBLIC LANDS

for BY: 
JAMI BAILEY, Director
Oil, Gas and Minerals Division
(505) 827-5744

PL/JB/cpm
xc: Reader File

OCD

BLM



Skip Fraker, Land Analyst
Mid-America Land Department
Three Westlake Park – 3WL 5051
P.O. Box 2197
Houston, Texas 77252-2197

November 20, 2003

Bureau of Land Management (3 copies)
Farmington Resource Area
1235 La Plata Highway
Farmington, New Mexico 87401

Commissioner of Public Lands (2 copies)
State of New Mexico
P.O. Box 1148
Santa Fe, New Mexico 87504-1148

Oil Conservation Division (2 copies)
State of New Mexico
2040 South Pacheco
Santa Fe, New Mexico 87505

RE: SAN JUAN 31-6 UNIT
#14-08-001-464
Rio Arriba County, New Mexico
Second Amended Plan of Development
Contract C49866

Gentlemen:

By letter dated November 25, 2002, ConocoPhillips Company (ConocoPhillips) as Unit Operator filed the 2003 Plan of Development (POD) and amended the POD by letter dated May 12, 2003.

It is now proposed that the POD be amended to include the addition of one (1) well to be drilled which was not included in the Initial POD.

<u>Well Name</u>	<u>Dedicated Acreage</u>	<u>Formation</u>	
<u>Operation</u>			
San Juan 31-6 Unit #229A	W/2 Section 28-31N-6W	Fruitland Coal	Drill

The Fruitland coal drillblock for this well is located within the Fruitland Coal Participating Are and the ownership is reflected by the latest expansion ownership.

The San Juan 31-6 Unit working interest owners have been contacted with respect to this POD and are being provided with a copy of this letter. Phillips, as Unit Operator, will drill any wells that may be required to prevent drainage and any other wells deemed necessary or requested by the Unit working interest owners under the terms and provisions of the Unit Operating Agreement.

Please confirm your approval of this Amended POD by signing in the appropriate space below and returning an executed copy to my attention.

Respectfully yours,

A handwritten signature in black ink, appearing to read "Skip Fraker", written in a cursive style.

Skip Fraker, Land Analyst
Coalbed Methane Team
(832) 486-2392
(832) 486-3291 Fax


**SAN JUAN 31-6 UNIT #14-08-001-464
SECOND AMENDED 2003 PLAN OF DEVELOPMENT**

Bureau of Land Management

Date

New Mexico Commissioner of Public Lands

Date



New Mexico Oil Conservation Division

12/5/03

Date