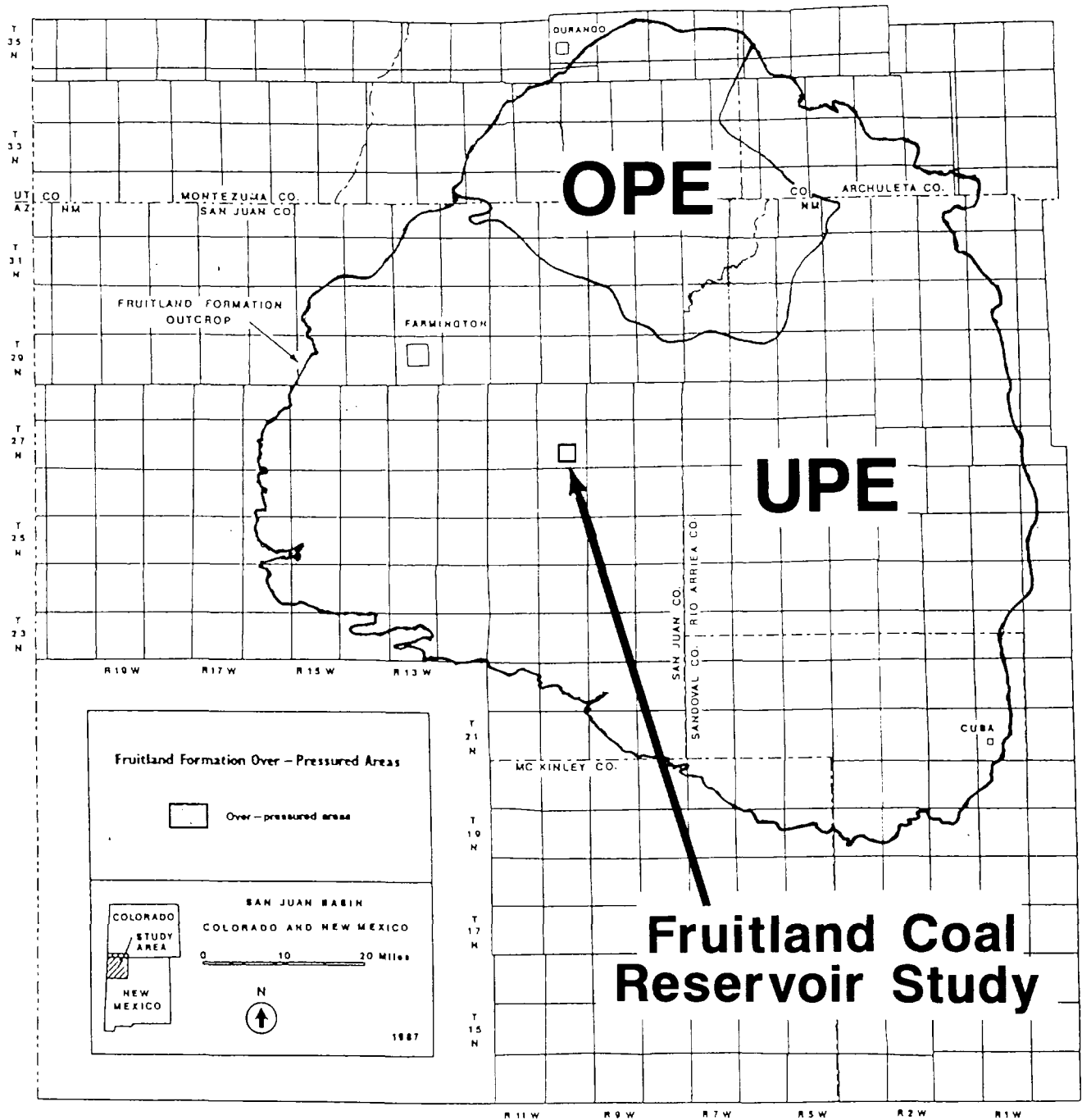


**EXHIBIT 2**

# Fruitland Coal Pressure Gradient Map



**OPE=Overpressured Envelope**

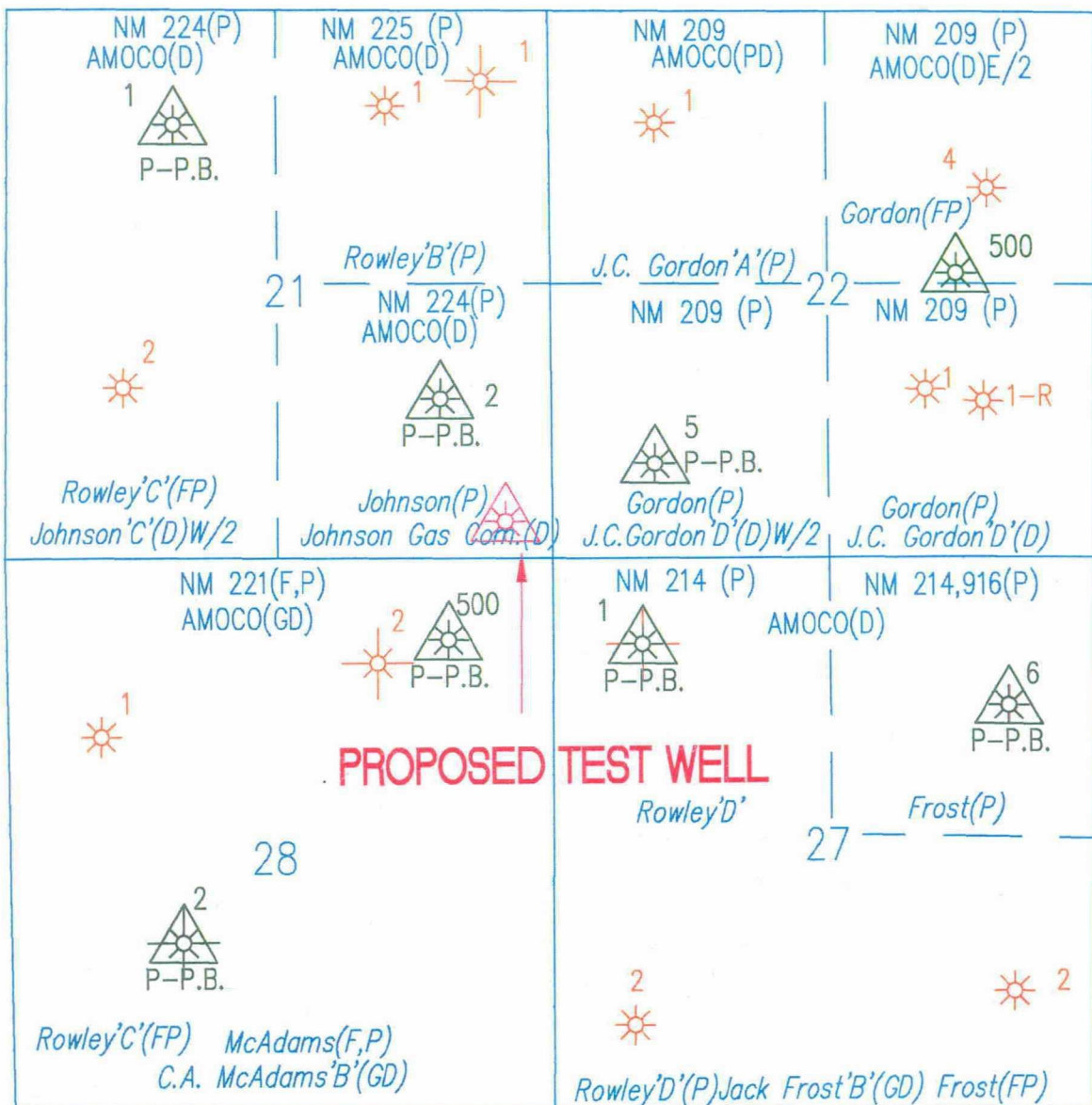
**UPE=Underpressured Envelope**

# MERIDIAN OIL INC.

## FRUITLAND COAL RESERVOIR STUDY

### SECTION 21, 22, 27, 28 T27N, R10W

### SAN JUAN CO., NEW MEXICO



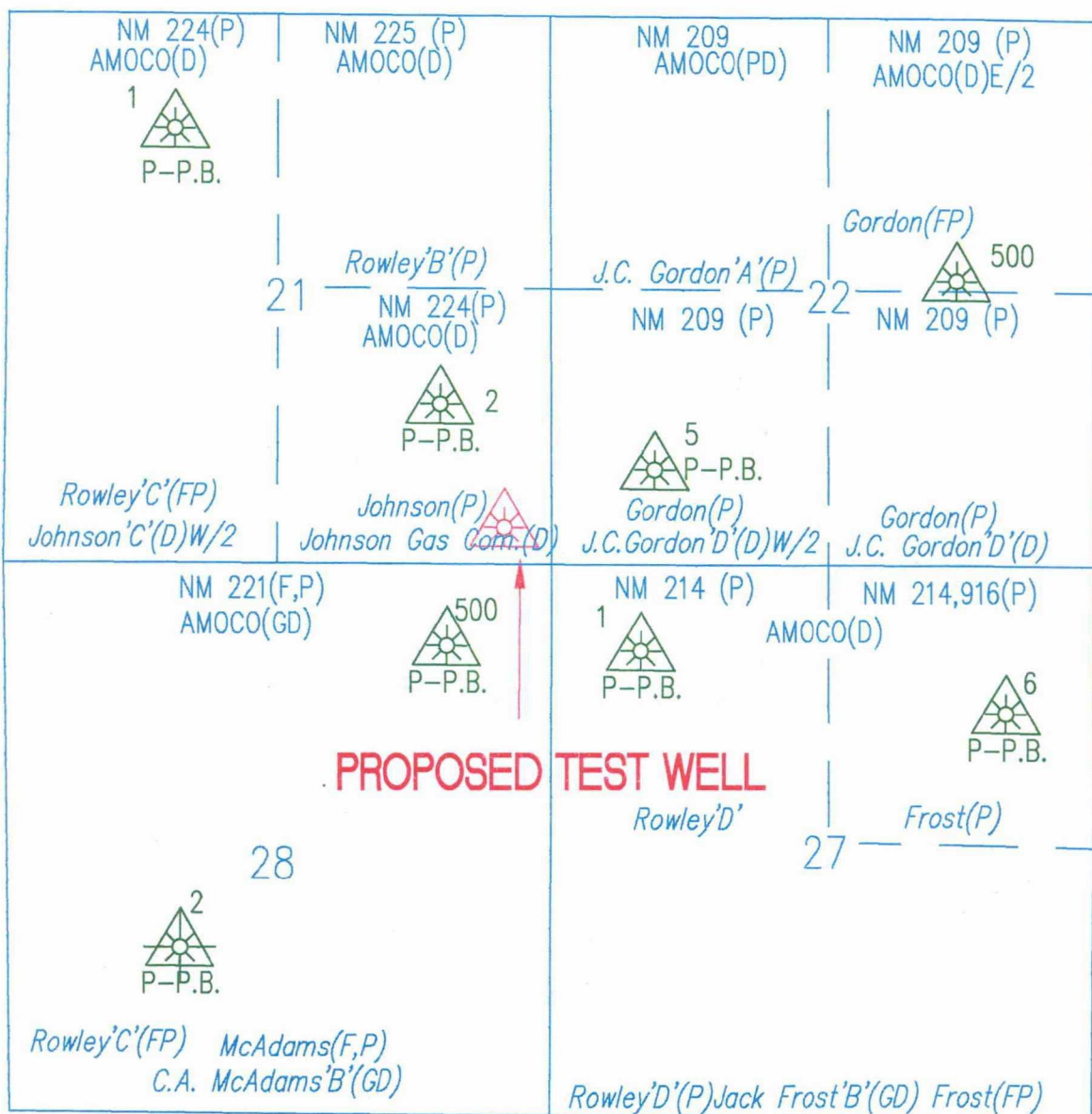
**FRUITLAND COAL WELL**  
**PICTURED CLIFFS WELL**

# MERIDIAN OIL INC.

## FRUITLAND COAL RESERVOIR STUDY

### SECTION 21, 22, 27, 28 T27N, R10W

### SAN JUAN CO., NEW MEXICO



**FRUITLAND COAL WELL**

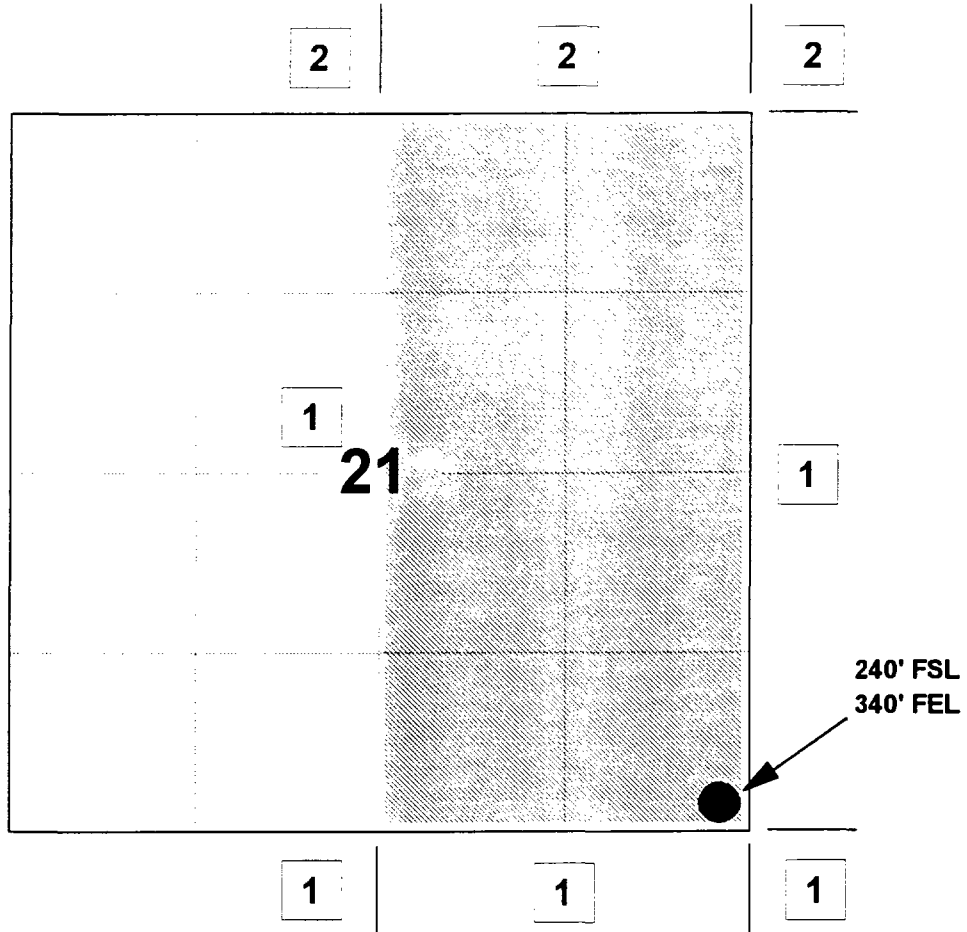
# MERIDIAN OIL INC

## JOHNSON POW #1

### OFFSET OPERATOR \ OWNER PLAT

Fruitland Coal Formation Pressure Observation Well

Township 27 North, Range 10 West



1) Meridian Oil Inc

2) Quintana Petroleum Corporation

PO Box 3331, Houston, TX 77253

---

---

---

---

---

---

---

---