



GARY JOHNSON
GOVERNOR

STATE OF NEW MEXICO

ENERGY, MINERALS AND NATURAL RESOURCES DEPARTMENT

OIL CONSERVATION DIVISION
ARTESIA DISTRICT OFFICE

JENNIFER SALISBURY
CABINET SECRETARY

January 26, 1995

Rand Carroll
Oil Conservation Division
2040 South Pacheco Street
Santa Fe, NM 87505

Re: Charles W. Harle, Christopher #1 Ut B-32-6S-26E Bond # AE 71344-11 / \$5,000
" Zimmerman #2 Ut F-35-10S-25E - Bond # 9SE-064-533 / \$5,000
" Zimmerman #3 Ut C-35-10S-25E - Bond # 9SE-064-534 / \$5,000

Dear Rand,

We recommend plugging the above captioned wells to protect fresh waters of the state of New Mexico.

We do not see any major problems in plugging these wells but it looks as though we will need to play these by ear because the records are incomplete.

According to our records we still have plugging bonds in place.

If we may be of service to you please let me know.

Yours Truly,

Ray Smith
Deputy Oil & Gas Inspector

RS:br

BEFORE EXAMINER STOGNER
OIL CONSERVATION DIVISION
OGD EXHIBIT NO. <u>1</u>
CASE NO. <u>11255</u>

Charles W. Harle
Christopher #1
Ut B-32-6S-26E

Well was drilled to 450' and the hole went crooked at 330'.
Set 8 5/8" casing at 330' and cemented with 200 Sx of cement
but did not circulate cement to the surface. Pumped 225 Sx
of cement down backside and I believe this would have been
done by pumping down through 1 inch pipe. Circulated cement
to surface but did not shut of surface water. 200 ft. of
cement was left inside of 8 5/8" casing.

Charles W. Harle
Zimmerman #2
Ut F-35-10S-25E

5 1/2" casing at 1295'
Top perf at 1197'

Spot 25 Sx at 1197' and tag
RIH to 500' and fill to surface with cement.

Charles W. Harle
Zimmerman #3
Ut C-35-10S-25E

8 5/8 set at 320'
I find no record of cementing.

We may possibly can pull this 8 5/8" and ready mix, or we may need to pack off on surface and circulate cement.

WELL PLUGGING COMPANIES

LB Oilfield Services Inc.
P.O. Box 122
Midland, TX 79701
Ph: 915-520-4103

Pride Petroleum Service
P.O. Box 909
Lovington, NM 88260
Ph: 505-396-2851

Royalty Well Service
P.O. Box 394
Grandfalls, TX 79742
Ph: 915-547-2926

Mayo Marrs Casing Pullers
P.O. Box 863
Kermit, TX 79745
Ph: 915-586-3076

D A & S Oilfield Services
P.O. Box 2545
Hobbs, NM 88240
Ph: 505-392-6591



BRUCE KING
GOVERNOR

STATE OF NEW MEXICO

ENERGY, MINERALS AND NATURAL RESOURCES DEPARTMENT

OIL CONSERVATION DIVISION
ARTESIA DISTRICT OFFICE

ANITA LOCKWOOD
CABINET SECRETARY

December 15, 1995

Charles W. Harle
P.O. Box 1101
Sonora, TX 76950

Re: Christopher #1 Ut. B-32-6S-26E, Chaves County, New Mex.

Dear Mr. Harle:

According to our records the subject well was drilled to approximately 450 feet, with 8 5/8 inch casing set at 330 feet because of hole problems. To date we have no record of this well ever being completed, produced or plugged.

We ask that you submit plans, in accordance with rule 202, to plug and abandon this well by February 1, 1995.

Yours Truly,

Ray Smith
Oil & Gas Inspector

RS:br



STATE OF NEW MEXICO
ENERGY AND MINERALS DEPARTMENT

OIL CONSERVATION DIVISION
ARTESIA DISTRICT OFFICE

BRUCE KING
GOVERNOR
LARRY KEHOE
SECRETARY

November 14, 1980

P.O. DRAWER 00
ARTESIA, NEW MEXICO
(505) 748-4884
748-1282

Charles W. Harle
Post Office Box 1101
Sonora, Texas 76950

Re: Christopher
#1-B-32-6-26
Chaves County, NM

Dear Sir:

According to our records, the subject well was drilled to approximately 450 feet, and operations were suspended approximately a year ago. To date, we have no record of a bond for Sutton and Tucker or S&S Hot Oil Services, Inc. Also, the changes in ownership that they have submitted are not acceptable even if they had a bond.

Therefore, we are hereby requesting that you squeeze cement the 8 5/8" casing and resume drilling operations or plug and abandon the well as soon as possible.

Please advise this office of your plans concerning the well prior to commencing any work.

Sincerely,

A handwritten signature in cursive script that reads "W. A. Gressett".

W. A. Gressett
Supervisor, District II

WAG:ar

Xc: Sutton & Tucker
1200 East Second St.
Big Lake, Texas 76932



STATE OF NEW MEXICO
ENERGY AND MINERALS DEPARTMENT
OIL CONSERVATION DIVISION
ARTESIA DISTRICT OFFICE

BRUCE KING
GOVERNOR
LARRY KEHOE
SECRETARY

January 21, 1980

P.O. DRAWER 00
ARTESIA, NEW MEXICO 8
(505) 746-4861
748-1283

Sutton & Tucker
1200 East Second Street
Big Lake, Texas 76932

Re: Christopher
#1-B-32-6-26
Chaves County, NM

Gentlemen:

To date this office has no record of a bond for you covering the subject well. Said bond must be submitted to our Santa Fe office for approval.

Further, to date we have not received the original of the Form C-103, reporting the change in ownership on this well.

Please take care of this at your earliest convenience.

Sincerely,

W. A. Gressett
Supervisor, District II

WAG:ar

RECEIVED
 NEW MEXICO OIL CONSERVATION COMMISSION

NOV 7 1979

O. C. C.
 ARTESIA, OFFICE

NO. OF COPIES RECEIVED		
DISTRIBUTION		
AHTA FE	1	✓
ILE		
U.S.G.S.		
AND OFFICE		
PERATOR	1	

50. Indicate Type of Lease
 State Fee

5. State Oil & Gas Lease No.

SUNDRY NOTICES AND REPORTS ON WELLS

(DO NOT USE THIS FORM FOR PROPOSALS TO DRILL OR TO RE-OPEN OR PLUG BACK TO A DIFFERENT RESERVOIR. USE APPLICATION FOR PERMIT TO DRILL (FORM C-101) FOR SUCH PROPOSALS.)

OIL WELL GAS WELL OTHER

7. Unit Agreement Name

8. Form of Lease Name
CHRISTOPHER

9. Well No.
 # **1**

10. Field and Pool, or Wildcat
LINDA SAN ANDRES

Name of Operator
Charles W. Harle

Address of Operator
P.O. BOX 1101 SONORA, TEXAS 76950

Location of Well
 UNIT LETTER **B** **330** FEET FROM THE **NORTH** LINE AND **2310** FEET FROM

THE **EAST** LINE, SECTION **32** TOWNSHIP **6 S** RANGE **26 EAST** NMPM.

12. County
CHAVES

15. Elevation (Show whether DF, RT, GR, etc.)
GR 3618.64

Check Appropriate Box To Indicate Nature of Notice, Report or Other Data

<p>NOTICE OF INTENTION TO:</p> <p>PERFORM REMEDIAL WORK <input type="checkbox"/></p> <p>TEMPORARILY ABANDON <input type="checkbox"/></p> <p>PULL OR ALTER CASING <input type="checkbox"/></p> <p>OTHER CHANGE OF OWNERSHIP <input checked="" type="checkbox"/></p>		<p>SUBSEQUENT REPORT OF:</p> <p>PLUG AND ABANDON <input type="checkbox"/></p> <p>CHANGE PLANS <input checked="" type="checkbox"/></p> <p>OTHER <input checked="" type="checkbox"/></p>		<p>REMEDIAL WORK <input type="checkbox"/></p> <p>COMMENCE DRILLING OPNS. <input type="checkbox"/></p> <p>CASING TEST AND CEMENT JOBS <input type="checkbox"/></p> <p>OTHER <input type="checkbox"/></p>		<p>ALTERING CASING <input type="checkbox"/></p> <p>PLUG AND ABANDONMENT <input type="checkbox"/></p>	
--	--	---	--	---	--	--	--

Describe Proposed or Completed Operations (Clearly state all pertinent details, and give pertinent dates, including estimated date of starting any new work) SEE RULE 1703.

This is to notify of change of ownership as of 11-1-79.

Previous owner was Great Southern Petroleum.
 1200 Second Street Big Lake, Texas

New owner is William Harle.
 P.O. Box 1101 Sonora, Texas 76950

Well will be operated as ;

William Harle
 Christopher #1

*Posted
 11-3-79
 11-9-79
 chg.*

I hereby certify that the information above is true and complete to the best of my knowledge and belief.

APPROVED BY *L.P. L...* TITLE *Agent* DATE *11-7-79*

APPROVED BY *W.A. Gressett* TITLE *SUPERVISOR, DISTRICT II* DATE *NOV 8 1979*

CONDITIONS OF APPROVAL, IF ANY:

NO. OF COPIES RECEIVED		
DISTRIBUTION		
SANTA FE	1	
FILE	1	1
U.S.G.S.		
LAND OFFICE		
OPERATOR	1	

RECEIVED
NEW MEXICO OIL CONSERVATION COMMISSION
NOV 7 1979

Form C-103
 Supersedes Old
 C-102 and C-103
 Effective 1-1-65

O. C. C.
ARTEBIA, OFFICE

5a. Indicate Type of Lease
 State F
 5. State Oil & Gas Lease No.

SUNDRY NOTICES AND REPORTS ON WELLS
 (DO NOT USE THIS FORM FOR PROPOSALS TO DRILL OR TO RE-DRILL OR PLUG BACK TO A DIFFERENT RESERVOIR.
 USE "APPLICATION FOR PERMIT" (FORM C-101) FOR SUCH PROPOSALS.)

1. OIL WELL GAS WELL OTHER

2. Name of Operator
GREAT SOUTHERN PETROLEUM ✓

3. Address of Operator
1200 SECOND STREET BIG LAKE, TEXAS

4. Location of Well
 UNIT LETTER **B** **330** FEET FROM THE **NORTH** LINE AND **2310** FEET FROM
 THE **EAST** LINE, SECTION **#132** TOWNSHIP **6 S** RANGE **26 EAST** NMPM.

15. Elevation (Show whether DF, RT, GR, etc.)
GR 3618.64

7. Unit Agreement Name

8. Form of Lease Name
CHRISTOPHER

9. Well No.
1

10. Field and Pool, or Wildcat
LINDA SAN ANDRE

12. County
CHAVES

16. Check Appropriate Box To Indicate Nature of Notice, Report or Other Data

NOTICE OF INTENTION TO:

PERFORM REMEDIAL WORK
 TEMPORARILY ABANDON
 PULL OR ALTER CASING
 OTHER

PLUG AND ABANDON
 CHANGE PLANS

SUBSEQUENT REPORT OF:

REMEDIAL WORK
 COMMENCE DRILLING OPNS.
 CASING TEST AND CEMENT JOB
 OTHER

ALTERING CASING
 PLUG AND ABANDON

17. Describe Proposed or Completed Operations (Clearly state all pertinent details, and give pertinent dates, including estimated date of starting any work) SEE RULE 1103.

WELL SPUDDED 9-22-79.
 Drilled a 11" hole to 450'.
 The well went crooked at 330'.
 Set 8 5/8 casing 10-6-79.
 Set 8 5/8 casing 24# K-55 at 330' because of crooked hole below 330'.
 Cemented casing with 200 sacks Class C cement with 2% C.C.
 Cement did not circulate to surface.
 On the 10-7-79 cemented down backside with 225 sacks Class C W/ 2% -CC.
 Cement circulated to surface.
 Left 200' of cement in pipe and did not get a shut off on surface water
 Plan to squeeze off surface water.
 Temporary shut down waiting on rig.

I hereby certify that the information above is true and complete to the best of my knowledge and belief.

RECEIVED BY W. A. Gessert TITLE SUPERVISOR, DISTRICT II DATE NOV 8 1979

OFFICER OF APPROVAL, IF ANY

NEW MEXICO OIL CONSERVATION COMMISSION
DRAWER DD
ARTESIA, NEW MEXICO

FIELD REPORT FOR CEMENTING OF WELLS

Operator <i>Great Southern Petroleum Co.</i>		Lease <i>Christopher</i>		Well # <i>1</i>	
Location of Well	Unit <i>B</i> <i>330</i> <i>2300</i>	Section <i>32</i>	Township <i>6</i>	Range <i>26</i>	County <i>Chuska</i>
Drilling Contractor <i>Rhymes Drilling Co.</i>	Type of Equipment <i>Rotary to start 9-20-79</i>				

* *Witness*

APPROVED CASING PROGRAM

Size of Hole	Size of Casing	Weight Per Foot	New or Used	Depth	Sacks Cement
<i>12"</i>	<i>8 5/8"</i>	<i>24</i>		<i>400</i>	<i>200 lbs.</i>
<i>7 7/8"</i>	<i>4 1/2"</i>	<i>10.5</i>		<i>1200</i>	<i>lbs.</i>

Casing Data:

Surface _____ joints of _____ inch _____ # Grade _____
(Approved) (Rejected)

Inspected by _____ date _____

Cementing Program

Size of hole *11"* Size of Casing *8 5/8* Sacks cement required _____

Type of Shoe used *guide* Float collar used *No* Btm 3 jts welded *yes*

TD of hole *429'* Set *332'* Feet of *8 5/8* Inch *23* # Grade *K-SS*

New-used csg. @ *332'* with *200* sacks neat cement around shoe
+ _____ sack _____ additives *270cc*

Plug down @ *2:30* (AM) (PM) Date *10/5/79*

Cement circulated *No* No. of Sacks *0*

Cemented by *Halliburton* Witnessed by *BW Weaver*

Temp. Survey ran @ _____ (AM) (PM) Date _____ top cement @ _____

Casing test @ _____ (AM) (PM) Date _____

Method Used _____ Witnessed by _____

Checked for shut off @ _____ (AM) (PM) Date _____

Method used _____ Witnessed by _____

Remarks: _____

WT @ 60' 240'-260'

*1 Ran 1" Tugged TOC @ 160'
pumped 150sk class C 270cc*

*2 Ran 1" Tugged TOC @ 40'
pumped 100sk class C 270cc
cement circulated, 10/6/79 M.S.*

***** OPERATOR: HARLE, CHARLES W.

===== POOL: BITTER LAKE SAN ANDRES, SOUTH

ZIMMERMAN	2	F 35 10 25	LAND TYPE P ; LAST PROD DATE 10/01/80; EXPIR DATE / /
ZIMMERMAN	3	C 35 10 25	LAND TYPE P ; LAST PROD DATE 02/01/81; EXPIR DATE / /

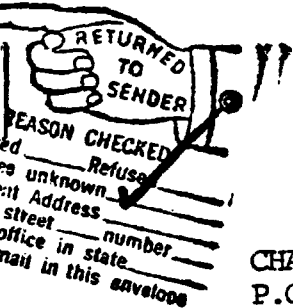
.....POOL TOTAL: BITTER LAKE SAN ANDRES, SOUTH 2
 FEDERAL SUBTOTAL: 0; STATE & PATENT LAND SUBTOTAL: 0

===== POOL: LINDA SAN ANDRES

CHRISTOPHER	1	B 32 6 26	LAND TYPE P ; LAST PROD DATE / / ; EXPIR DATE / /
-------------	---	-----------	---

.....POOL TOTAL: LINDA SAN ANDRES 1
 FEDERAL SUBTOTAL: 0; STATE & PATENT LAND SUBTOTAL: 0

.....OPERATOR TOTAL: HARLE, CHARLES W. 3
 TOTAL # TA WELLS FOR HARLE, CHARLES W. ON: FED LAND 0; STATE & PATENT LAND 0



~~CHARLES E. HARLE
 P.O. Box 354
 Roswell, NM 88201~~

OIL CONSERVATION DIVISION

P. O. BOX 2088

SANTA FE, NEW MEXICO 87501
RECEIVED

Form C-103
Revised 10-1-

NO. OF COPIES RECEIVED	
DISTRIBUTION	
SANTA FE	
FILE	
U.S.O.S.	
LAND OFFICE	
OPERATOR	

FEB 29 1980

5a. Indicate Type of Lease
State Fee

5. State Oil & Gas Lease No.

SUNDRY NOTICES AND REPORTS ON WELLS O. C. D.
ARTESIA OFFICE

(DO NOT USE THIS FORM FOR PROPOSALS TO DRILL OR TO DEEPEN OR PLUG BACK TO A DIFFERENT RESERVOIR. USE "APPLICATION FOR PERMIT" (FORM C-101) FOR SUCH PROPOSALS.)

OIL WELL GAS WELL OTHER

7. Unit Agreement Name

8. Farm or Lease Name

9. Well No.

10. Field and Pool, or Wildcat

Location of Well
UNIT LETTER _____ FEET FROM THE NORTH LINE AND _____ FEET FROM THE EAST LINE. SECTION 32 TOWNSHIP 6 SOUTH RANGE 26 EAST NMPM.

12. County
CHAVES

15. Elevation (Show whether DF, RT, GR, etc.)

Check Appropriate Box To Indicate Nature of Notice, Report or Other Data

NOTICE OF INTENTION TO:

SUBSEQUENT REPORT OF:

- PERFORM REMEDIAL WORK
- TEMPORARILY ABANDON
- PULL OR ALTER CASING
- OTHER
- FINISH DRILLING
- PLUS AND ABANDON
- CHANGE PLANS

- REMEDIAL WORK
- COMMENCE DRILLING OPNS.
- CASING TEST AND CEMENT JOB
- OTHER
- CHANGE OF OWNERS
- ALTERING CASING
- PLUS AND ABANDONMENT

17. Describe Proposed or Completed Operations (Clearly state all pertinent details, and give pertinent dates, including estimated date of starting any proposed work) SEE RULE 1103.

L.L. LIVEOAK P.O. BOX 6588 ROSWELL, NEW MEXICO

18. I hereby certify that the information above is true and complete to the best of my knowledge and belief.

SIGNED James S. Sutton SR TITLE Co Owner DATE 2-26-80

APPROVED BY _____ TITLE _____ DATE _____

CONDITIONS OF APPROVAL, IF ANY:

OIL CONSERVATION DIVISION

P. O. BOX 2088
SANTA FE, NEW MEXICO 87501

Form C-103
Revised 10-78

NO. OF COPIES RECEIVED	
DISTRIBUTION	
SANTA FE	
FILE	
U.S.G.S.	
LAND OFFICE	
OPERATOR	

RECEIVED
FEB 29 1980

O. C. D.

5a. Indicate Type of Lease
State Fee
5. State Oil & Gas Lease No.

SUNDRY NOTICES AND REPORTS ON WELLS ARTESIA, OFFICE
(DO NOT USE THIS FORM FOR PROPOSALS TO DRILL OR TO DEEPEN OR PLUG BACK TO A DIFFERENT RESERVOIR. USE "APPLICATION FOR PERMIT -" (FORM C-101) FOR SUCH PROPOSALS.)

1. OIL WELL <input checked="" type="checkbox"/> GAS WELL <input type="checkbox"/> OTHER <input type="checkbox"/>	7. Unit Agreement Name
2. Name of Operator S&S HOT OIL SERVICE I.N.C.	8. Farm or Lease Name
3. Address of Operator	9. Well No.
4. Location of Well UNIT LETTER _____ FEET FROM THE NORTH LINE AND _____ FEET FROM THE EAST LINE. SECTION 32 TOWNSHIP 6 SOUTH RANGE 26 EAST NMPM.	10. Field and Pool, or Wildcat
15. Elevation (Show whether DF, RT, GR, etc.)	12. County CHAVES

16. Check Appropriate Box To Indicate Nature of Notice, Report or Other Data

NOTICE OF INTENTION TO:	SUBSEQUENT REPORT OF:
PERFORM REMEDIAL WORK <input type="checkbox"/>	REMEDIAL WORK <input type="checkbox"/>
TEMPORARILY ABANDON <input type="checkbox"/>	COMMENCE DRILLING OPS. <input type="checkbox"/>
PULL OR ALTER CASING <input type="checkbox"/>	CASING TEST AND CEMENT JOB <input type="checkbox"/>
OTHER FINISH DRILLING <input type="checkbox"/>	OTHER CHANGE OF OWNERS <input type="checkbox"/>
PLUS AND ABANDON <input type="checkbox"/>	ALTERING CASING <input type="checkbox"/>
CHANGE PLANS <input type="checkbox"/>	PLUS AND ABANDONMENT <input type="checkbox"/>

17. Describe Proposed or Completed Operations (Clearly state all pertinent details, and give pertinent dates, including estimated date of starting any proposed work) SEE RULE 1103.

L.L.LIVEOAK P.O.BOX 6588 ROSWELL, NEW MEXICO

8. I hereby certify that the information above is true and complete to the best of my knowledge and belief.

VED James E. Sutton SR TITLE Co Owner DATE 2-26-8

NO. OF COPIES RECEIVED	5
DISTRIBUTION	
SANTA FE	1
FILE	1 ✓
U.S.G.S.	2
LAND OFFICE	3
OPERATOR	1

NEW MEXICO OIL CONSERVATION COMMISSION
RECEIVED

SEP 12 1979

O. C. C.

30-005-00
Form C-101
Revised 1-1-65

5A. Indicate Type of Lease
STATE FEE
5. State Oil & Gas Lease No.

APPLICATION FOR PERMIT TO DRILL, DEEPEN, OR PLUG BACK

1a. Type of Work DRILL <input checked="" type="checkbox"/> DEEPEN <input type="checkbox"/> PLUG BACK <input type="checkbox"/>		7. Unit Agreement Name
b. Type of Well OIL WELL <input checked="" type="checkbox"/> GAS WELL <input type="checkbox"/> OTHER <input type="checkbox"/>		8. Farm or Lease Name CHRISTOPHER
2. Name of Operator GREAT SOUTHERN PETROLEUM COMPANY		9. Well No. #1
3. Address of Operator 1200 Second Street Big Lake, Texas		10. Field and Pool, or Wildcat Linda SanAndreas
4. Location of Well UNIT LETTER <u>B</u> LOCATED <u>330</u> FEET FROM THE <u>NORTH</u> LINE AND <u>2310</u> FEET FROM THE <u>EAST</u> LINE OF SEC. <u>32</u> TWP. <u>6</u> South. <u>26</u> East		12. County Chaves
19. Proposed Depth 1200		19A. Formation San Andees
20. Rotary or C. Rotary		
21. Elevations (Show whether DF, RT, etc.) 3618.64	21A. Kind & Status Plug. Bond 1 well	21B. Drilling Contractor Rhymes Drlg. Co.
22. Approx. Date Work will 9-15-79		

PROPOSED CASING AND CEMENT PROGRAM

SIZE OF HOLE	SIZE OF CASING	WEIGHT PER FOOT	SETTING DEPTH	SACKS OF CEMENT	EST. T
12"	8 5/8	24#	400	200	Surface
7 7/8	4 1/2	10.5	1200	200	700

APPROVAL VALID
FOR 90 DAYS UNLESS
DRILLING COMMENCED,

EXPIRES 12-20-79

IN ABOVE SPACE DESCRIBE PROPOSED PROGRAM; IF PROPOSAL IS TO DEEPEN OR PLUG BACK, GIVE DATA ON PRESENT PRODUCTIVE ZONE AND PROPOSED TIME ZONE. GIVE BLOWOUT PREVENTER PROGRAM, IF ANY.

I hereby certify that the information above is true and complete to the best of my knowledge and belief.

Signed R. E. Boy Title Chairman Date 9-11-79

(This space for State Use)

APPROVED BY W. A. Bessett TITLE SUPERVISOR, DISTRICT II DATE SEP 20 1979

CONDITIONS OF APPROVAL, IF ANY:

Notify N.M.O.C.C. in sufficient time to witness cementing

at must b.

NO. OF COPIES RECEIVED		
DISTRIBUTION		
DATA FE	✓	
LE		
S.G.S.		
AND OFFICE		
OPERATOR		

RECEIVED
NEW MEXICO OIL CONSERVATION COMMISSION
NOV 7 1979

Form C-103
 Supersedes Old
 C-102 and C-103
 Effective 1-1-65

O. C. C.
ARTESIA, OFFICE

5a. Indicate Type of Lease
 State Fee
 3. State Oil & Gas Lease No.

SUNDRY NOTICES AND REPORTS ON WELLS
 DO NOT USE THIS FORM FOR PROPOSALS TO DRILL OR TO RE-OPEN OR DRILL BACK TO A DIFFERENT RESERVOIR.
 USE "APPLICATION FOR PERMIT TO DRILL" (FORM C-101) FOR SUCH PROPOSALS.

OIL WELL GAS WELL OTHER

7. Unit Agreement Name

Name of Operator

Charles W. Harle ✓

8. Form of Lease Name

CHRISTOPHER

Address of Operator

P.O. BOX 1101 SONORA, TEXAS 76950

9. Well No.

1

Location of Well

UNIT LETTER **B** **330** FEET FROM THE **NORTH** LINE AND **2310** FEET FROM

10. Field and Pool, or Wellcut

LINDA SAN ANDRES

THE **EAST** LINE, SECTION **32** TOWNSHIP **6 S** RANGE **26 EAST** NMPM.

13. Elevation (Show whether DF, RT, GR, etc.)

GR 3618.64

12. County

CHAVES

Check Appropriate Box To Indicate Nature of Notice, Report or Other Data

NOTICE OF INTENTION TO:

SUBSEQUENT REPORT OF:

PERFORM REMEDIAL WORK
 IMPROVABLY ABANDON
 RILL OR ALTER CASING

PLUG AND ABANDON
 CHANGE PLANS

REMEDIAL WORK
 COMMENCE DRILLING OPNS.
 CASING TEST AND CEMENT JOB

ALTERING CASING
 PLUG AND ABANDONMENT

OTHER **CHANGE OF OWNERSHIP**

Describe Proposed or Completed Operations (Clearly state all pertinent details, and give pertinent dates, including estimated date of starting any proposed work) SEE RULE 1103.

This is to notify of change of ownership as of 11-1-79.

Previous owner was Great Southern Petroleum.
 1200 Second Street Big Lake, Texas

New owner is William Harle.
 P.O. Box 1101 Sonora, Texas 76950

Well will be operated as ;

William Harle
 Christopher

RECEIVED
NOV 9 - 1979
OIL CONSERVATION DIVISION
SANTA FE

I hereby certify that the information furnished is true and complete to the best of my knowledge and belief.

APPROVED L. L. Lueders

TITLE Agent

DATE 11-7-79

APPROVED BY W. A. Gressitt

TITLE SUPERVISOR, DISTRICT II

DATE NOV 8 1979

CONDITIONS OF APPROVAL, IF ANY:

RECEIVED
 NEW MEXICO OIL CONSERVATION COMMISSION
 NOV 7 1979

O. C. C.
ARTESIA, OFFICE

5a. Indicate Type of Lease
 State Fee
 5. State Oil & Gas Lease No.

NO. OF COPIES RECEIVED		
DISTRIBUTION		
ITAF	<input checked="" type="checkbox"/>	
...		
...		
...		
...		
...		

SUNDRY NOTICES AND REPORTS ON WELLS
DO NOT USE THIS FORM FOR PROPOSALS TO DRILL OR TO REOPEN OR PLUG BACK TO A DIFFERENT RESERVOIR. USE APPLICATION FOR PERMIT - 17 (FORM C-101) FOR SUCH PROPOSALS.

OIL WELL GAS WELL OTHER

Name of Operator
GREAT SOUTHERN PETROLEUM ✓

Address of Operator
1200 SECOND STREET BIG LAKE, TEXAS

Location of Well
 UNIT LETTER **B** **330** FEET FROM THE **NORTH** LINE AND **2310** FEET FROM

THE **EAST** LINE, SECTION **#32** TOWNSHIP **6 S** RANGE **26 EAST** NMPM.

15. Elevation (Show whether DF, RT, GR, etc.)
GR 3618.64

7. Unit Agreement Name
 8. Farm or Lease Name
CHRISTOPHER
 9. Well No.
1
 10. Field and Pool, or Wildcat
LINDA SAN ANDRES
 12. County
CHAVES

Check Appropriate Box To Indicate Nature of Notice, Report or Other Data

NOTICE OF INTENTION TO:		SUBSEQUENT REPORT OF:	
FORM REMEDIAL WORK <input type="checkbox"/>	PLUG AND ABANDON <input type="checkbox"/>	REMEDIAL WORK <input type="checkbox"/>	ALTERING CASING <input type="checkbox"/>
PERMANENTLY ABANDON <input type="checkbox"/>	CHANGE PLANS <input type="checkbox"/>	COMMENCE DRILLING OPNS. <input checked="" type="checkbox"/>	PLUG AND ABANDONMENT <input type="checkbox"/>
WELL OR ALTER CASING <input type="checkbox"/>	OTHER <input type="checkbox"/>	CASING TEST AND CEMENT JOBS <input checked="" type="checkbox"/>	

Describe Proposed or Completed Operations (Clearly state all pertinent details, and give pertinent dates, including estimated date of starting any proposed work) SEE RULE 1103.

WELL SPUDDED 9-22-79.
 Drilled a 11" hole to 450'.
 The well went crooked at 330'.
 Set 8 5/8 casing 10-6-79.
 Set 8 5/8 casing 24# K-55 at 330' because of crooked hole below 330'.
 Cemented casing with 200 sacks Class C cement with 2% C.C.
 Cement did not circulate to surface.
 On the 10-7-79 cemented down backside with 225 sacks Class C W/ 2% -CC.
 Cement circulated to surface.
 Left 200' of cement in pipe and did not get a Shut off on surface water.
 Plan to squeeze off surface water.
 Temporary shut down waiting on rig.

RECEIVED
NOV 9 - 1979

I hereby certify that the information above is true and complete to the best of my knowledge and belief.
 SANTA FE

REP. *L. L. ...* TITLE Agent DATE 11-7-79

APPROVED BY *W. A. Gressett* TITLE SUPERVISOR, DISTRICT II DATE NOV 8 1979

CONDITIONS OF APPROVAL, IF ANY:

NO. OF COPIES RECEIVED	
DISTRIBUTION	
SANTA FE	
FILE	
U.S.G.S.	
LAND OFFICE	
OPERATOR	

RECEIVED
NEW MEXICO OIL CONSERVATION COMMISSION

30-005-6057
Form C-101
Revised 1-1-65

SEP 12 1979

O. C. C.
ARTESIA, OFFICE

5A. Indicate Type of Lease
STATE FEE

5. State Oil & Gas Lease No.

APPLICATION FOR PERMIT TO DRILL, DEEPEN, OR PLUG BACK


1a. Type of Work b. Type of Well OIL WELL <input type="checkbox"/> GAS WELL <input type="checkbox"/> OTHER <input type="checkbox"/> DRILL <input checked="" type="checkbox"/> DEEPEN <input type="checkbox"/> PLUG BACK <input type="checkbox"/> SINGLE ZONE <input checked="" type="checkbox"/> MULTIPLE ZONE <input type="checkbox"/>			7. Unit Agreement Name
2. Name of Operator GREAT SOUTHERN PETROLEUM COMPANY			8. Farm or Lease Name CHRISTOPHER
3. Address of Operator 1200 Second Street Big Lake, Texas			9. Well No. #1
4. Location of Well UNIT LETTER <u>B</u> LOCATED <u>330</u> FEET FROM THE <u>North</u> LINE AND <u>2310</u> FEET FROM THE <u>EAST</u> LINE OF SEC. <u>32</u> TWP. <u>6 South</u> RGE. <u>26 East</u> T10N R10E			10. Field and Pool, or Wildcat Linda SanAndreas
			12. County Chaves
		19. Proposed Depth 1200	19A. Formation San Andees
		20. Rotary or C.T Rotary	
21. Elevations (Show whether DF, RT, etc.) 3618.64	21A. Kind & Status Plug. Bond 1 well	21B. Drilling Contractor Rhymes Drlg. Co.	22. Approx. Date Work will s 9-15-79

PROPOSED CASING AND CEMENT PROGRAM

SIZE OF HOLE	SIZE OF CASING	WEIGHT PER FOOT	SETTING DEPTH	SACKS OF CEMENT	EST. TC
12"	8 5/8	24#	400	200	Surface
7 7/8	4 1/2	10.5	1200	200	700

APPROVAL VALID
FOR 90 DAYS UNLESS
DRILLING COMMENCED,

EXPIRES 12-20-79



IN ABOVE SPACE DESCRIBE PROPOSED PROGRAM; IF PROPOSAL IS TO DEEPEN OR PLUG BACK, GIVE DATA ON PRESENT PRODUCTIVE ZONE AND PROPOSED TIME ZONE. GIVE BLOWOUT PREVENTER PROGRAM, IF ANY.

I hereby certify that the information above is true and complete to the best of my knowledge and belief.

Signed R. E. Fey Title Owner Date 9-11-79

APPROVED BY W. A. Gressett TITLE SUPERVISOR, DISTRICT II DATE SEP 20 1979

CONDITIONS OF APPROVAL, IF ANY:
Cement must be circulated to surface behind 8 5/8" + 4 1/2" casing
Notify N.M.O.C.C. in sufficient time to witness cementing the 8 5/8" casing

NEW MEXICO OIL CONSERVATION COMMISSION
WELL LOCATION AND ACREAGE DEDICATION PLAT

Form C-102
Supersedes C-128
Effective 1-1-65

All distances must be from the outer boundaries of the Section.

Operator **GREAT SOUTHERN PETROLEUM COMPANY** Lease ~~CHRISTOPHER~~ **CHRISTOPHER** Well No. ~~CHRISTOPHER #1~~

Unit Letter **B** Section **32** Township **6 South** Range **26 East** County **Chaves**

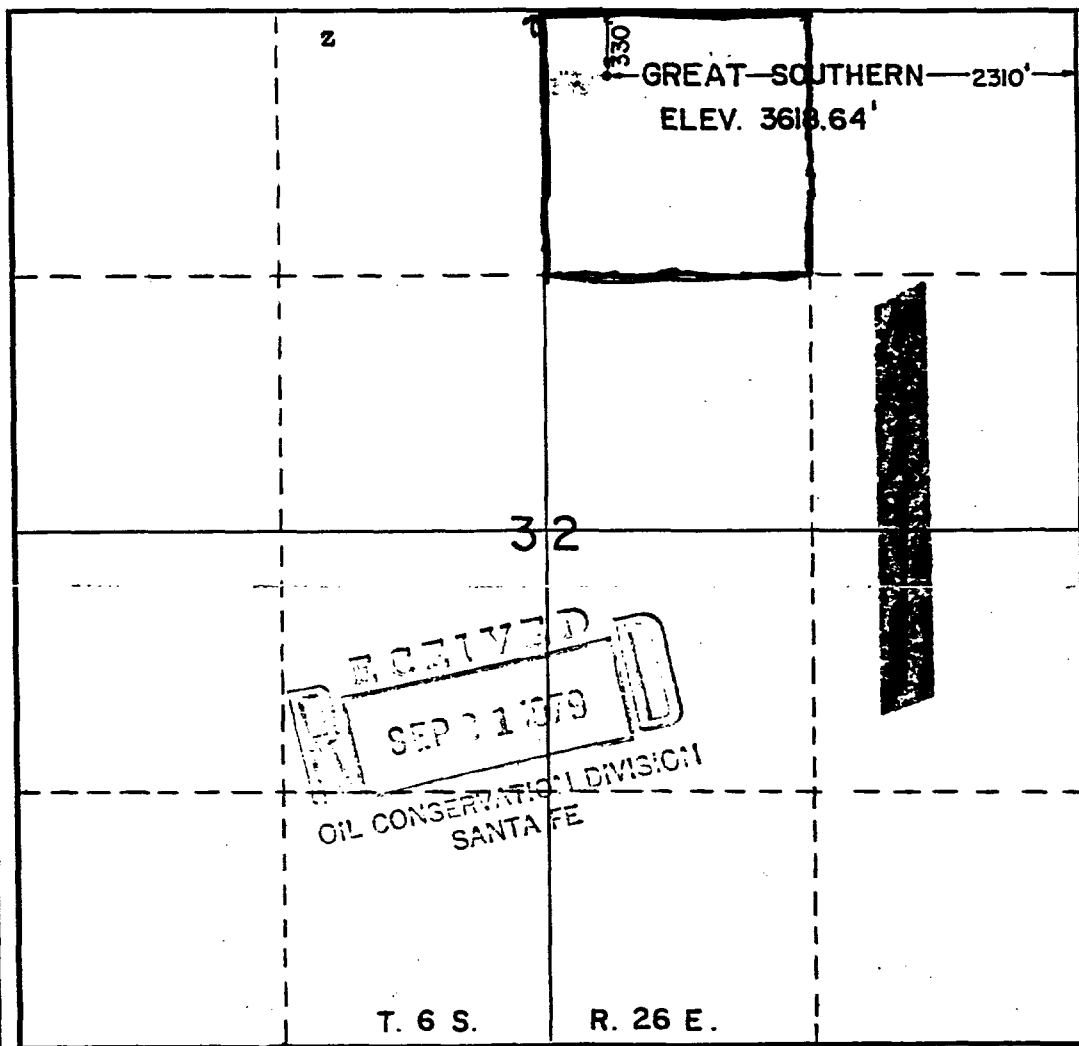
Actual Footage Location of Well:
2310 feet from the **east** line and **330** feet from the **north** line
Ground Level Elev: **3618.64** Producing Formation **SAN ANDRES** Pool **LINDA SAN ANDEES** Dedicated Acreage: **40** Acres

1. Outline the acreage dedicated to the subject well by colored pencil or hachure marks on the plat below.
2. If more than one lease is dedicated to the well, outline each and identify the ownership thereof (both as to working interest and royalty).
3. If more than one lease of different ownership is dedicated to the well, have the interests of all owners been consolidated by communitization, unitization, force-pooling, etc?

RECEIVED
SEP 12 1979

Yes No If answer is "yes," type of consolidation **O. G. C.**
ARTESIA, OFFICE
If answer is "no," list the owners and tract descriptions which have actually been consolidated. (Use reverse side of this form if necessary.)

No allowable will be assigned to the well until all interests have been consolidated (by communitization, unitization, forced-pooling, or otherwise) or until a non-standard unit, eliminating such interests, has been approved by the Commission.



CERTIFICATION

I hereby certify that the information contained herein is true and complete to the best of my knowledge and belief.

R. E. Gray
Name
owner
Position
Great Southern Petroleum
Company
Date **9-11-79**

I hereby certify that the well location shown on this plat was plotted from field notes of actual surveys made by me or under my supervision, and that the same is true and correct to the best of my knowledge and belief.

Date Surveyed **9-11-79**
Registered Professional Engineer and/or Land Surveyor **277**
New Mexico
Thomas T. Mann
Certified **THOMAS T. MANN**
N. M. No. **277**

NEW MEXICO OIL CONSERVATION COMMISSION
WELL LOCATION AND ACREAGE DEDICATION PLAT

Form C-102
Supersedes C-1
Effective 1-1-61

All distances must be from the outer boundaries of the Section.

Operator GREAT SOUTHERN PETROLEUM COMPANY		Lease XXXXXXXXXX CHRISTOPHER		Well No. XXXXXXXXXX
Unit Letter B	Section 32	Township 6 South	Range 26 East	County Chaves
Actual Footage Location of Well: 2310 feet from the east line and 330 feet from the north line				
Ground Level Elev: 3618.64	Producing Formation SAN ANDRES	Pool LINDA SAN ANDEES	Dedicated Acreage: 40	

1. Outline the acreage dedicated to the subject well by colored pencil or hachure marks on the plat below.
2. If more than one lease is dedicated to the well, outline each and identify the ownership thereof (both as to working interest and royalty).
3. If more than one lease of different ownership is dedicated to the well, have the interests of all owners been consolidated by communitization, unitization, force-pooling, etc?

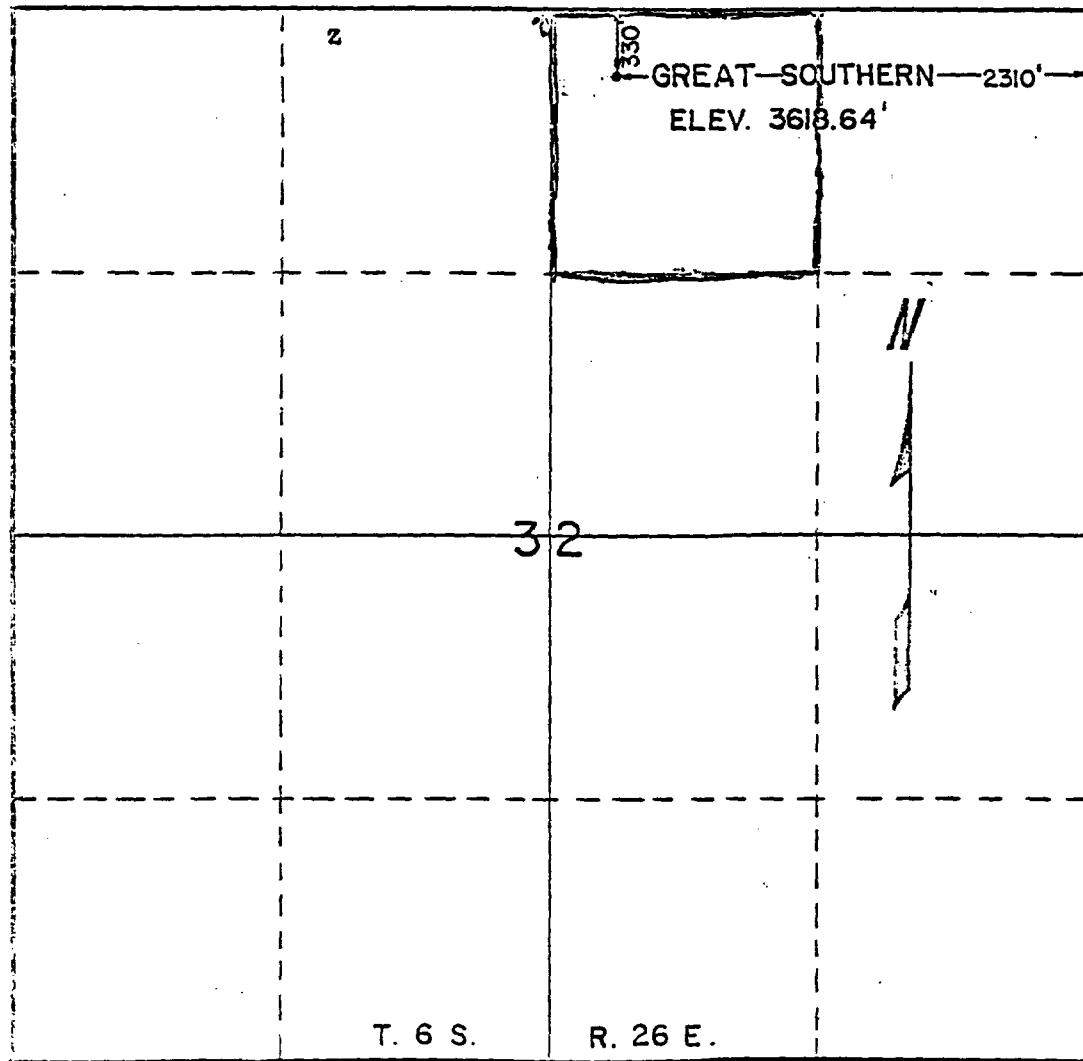
RECEIVED
SEP 18 1979

Yes No If answer is "yes," type of consolidation

O. C. C.
ARTERIA OFFICE

If answer is "no," list the owners and tract descriptions which have actually been consolidated. (Use reverse side this form if necessary.)

No allowable will be assigned to the well until all interests have been consolidated (by communitization, unitization, forced-pooling, or otherwise) or until a non-standard unit, eliminating such interests, has been approved by the Commission.



CERTIFICATION

I hereby certify that the information contained herein is true and complete to best of my knowledge and belief.

Name: *J. E. Gray*
 Position: *Surveyor*
 Company: *Great Southern Petroleum*
 Date: *9-11-79*

I hereby certify that the well location shown on this plat was plotted from notes of actual surveys made by me under my supervision, and that the same is true and correct to the best of my knowledge and belief.

Date Surveyed: *9-10-79*
 Registered Professional Engineer and/or Land Surveyor: *277*
 Seal: **REGISTERED PROFESSIONAL ENGINEER AND LAND SURVEYOR**
NEW MEXICO
 Certificate No. *1277*
 N. M. No. *1277*

NEW MEXICO OIL CONSERVATION COMMISSION

NOV 27 1979

NO. OF COPIES RECEIVED		
DISTRIBUTION		
AMT. FE		
FILE		
J.S.G.S.		
LAND OFFICE		
OPERATOR		

5a. Indicate Type of Lease
State Fee

5. State Oil & Gas Lease No.

J.S.G.S.

SUNDRY NOTICES AND REPORTS ON WELLS

(DO NOT USE THIS FORM FOR PROPOSALS TO ABANDON OR TO CHANGE OR MOVE BACK TO A DIFFERENT RESERVOIR. USE APPLICATION FOR PERMIT TO ABANDON (FORM C-101) FOR SUCH PROPOSALS.)

7. Unit Agreement Name

OIL WELL GAS WELL OTHER

8. Form of Lease Name

Name of Operator
SUTTON AND TUCKER

CHRISTOPHER

Address of Operator

9. Well No.

Location of Well
1200 East Second Street BIG LAKE, TEXAS 76932

#1

UNIT LETTER B 330 FEET FROM THE North LINE AND 2310 FEET FROM

10. Field and Pool, or Well Unit
Linda San Andr

THE East LINE, SECTION 32 TOWNSHIP 6 south RANGE 26 East N.M.P.M.

15. Elevation (Show whether DF, RT, GR, etc.)
3618.64

12. County
Chaves

16. Check Appropriate Box To Indicate Nature of Notice, Report or Other Data

NOTICE OF INTENTION TO:

SUBSEQUENT REPORT OF:

- | | | | |
|--|---|--|---|
| PERFORM REMEDIAL WORK <input type="checkbox"/> | PLUG AND ABANDON <input type="checkbox"/> | REMEDIAL WORK <input type="checkbox"/> | ALTERING CASING <input type="checkbox"/> |
| TEMPORARILY ABANDON <input type="checkbox"/> | CHANGE PLANS <input type="checkbox"/> | COMMENCE DRILLING OPNS. <input type="checkbox"/> | PLUG AND ABANDON <input type="checkbox"/> |
| PULL OR ALTER CASING <input type="checkbox"/> | OTHER CHANGE OF OWNERSHIP <input checked="" type="checkbox"/> | CASING TEST AND CEMENT JOBS <input type="checkbox"/> | |
| | | OTHER _____ | |

17. Describe Proposed or Completed Operations (Clearly state all pertinent details, and give pertinent dates, including estimated date of starting any work) SEE RULE 1103.

This is to notify of a change of ownership of the Christopher #1.
We propose to continue drilling well as soon as bond is approved.
New owners and operators are as follows,
JAMES E. SUTTON
JAMES M. TUCKER

18. I hereby certify that the information above is true and complete to the best of my knowledge and belief.

SIGNED James E. Sutton TITLE Operator DATE 11-26-79

APPROVED BY _____ TITLE _____ DATE _____
CONDITIONS OF APPROVAL, IF ANY:

NO. OF COPIES RECEIVED		
DISTRIBUTION		
INITIALS		
FILE		
U.S.G.S.		
DATE AND OFFICE		
OPERATOR		

NEW MEXICO OIL CONSERVATION COMMISSION

Supersedes Old C-102 and C-103 Effective 1-1-65

NOV 27 1979

5a. Indicate Type of Lease
 State Federal
 5. State Oil & Gas Lease No.

SUNDRY NOTICES AND REPORTS ON WELLS
 (DO NOT USE THIS FORM FOR PROPOSALS TO PERMIT OR TO OPERATE OR RE-LEASE TO A DIFFERENT RESERVOIR. USE APPLICATION FOR PERMIT OR (FORM C-101) FOR SUCH PROPOSALS.)

OIL WELL GAS WELL OTHER
 Name of Operator: **SUTTON AND TUCKER**
 Address of Operator:
1200 East Second Street BIG LAKE, TEXAS 76932
 Location of Well:
 UNIT LETTER **B** **330** FEET FROM THE **North** LINE AND **2310** FEET FROM
East THE **East** LINE, SECTION **32** TOWNSHIP **6 south** RANGE **26 East** NMPM.

7. Unit Agreement Name
 8. Farm of Lease Name
CHRISTOPHER
 9. Well No.
#1
 10. Field and Pool, or Vicinity
Linda San Andr

11. Elevation (Show whether DF, RT, GR, etc.)
3618.64

12. County
Chaves

Check Appropriate Box To Indicate Nature of Notice, Report or Other Data
 NOTICE OF INTENTION TO: SUBSEQUENT REPORT OF:

PERFORM REMEDIAL WORK <input type="checkbox"/>	PLUG AND ABANDON <input type="checkbox"/>	REMEDIAL WORK <input type="checkbox"/>	ALTERING CASING <input type="checkbox"/>
TEMPORARILY ABANDON <input type="checkbox"/>	CHANGE PLANS <input type="checkbox"/>	COMMENCE DRILLING OPNS. <input type="checkbox"/>	PLUG AND ABANDON <input type="checkbox"/>
PULL OR ALTER CASING <input type="checkbox"/>	OTHER CHANGE OF OWNERSHIP <input checked="" type="checkbox"/>	CASING TEST AND CEMENT JOBS <input type="checkbox"/>	
		OTHER _____	

17. Describe Proposed or Completed Operations (Clearly state all pertinent details, and give pertinent dates, including estimated date of starting any work) SEE RULE 1103.

This is to notify of a change of ownership of the Christopher #1.
 We propose to continue drilling well as soon as bond is approved.
 New owners and operators are as follows,
JAMES E. SUTTON
JAMES M. TUCKER

18. I hereby certify that the information above is true and complete to the best of my knowledge and belief.

SIGNED: James E. Sutton TITLE: Operator DATE: 11-26-79

APPROVED BY: _____ TITLE: _____ DATE: _____

CONDITIONS OF APPROVAL, IF ANY:

Form C-103
Supersedes Old
C-102 and C-101
Effective 1-1-65

NEW MEXICO OIL CONSERVATION COMMISSION
RECEIVED

NOV 27 1979

NO. OF COPIES RECEIVED	
DISTRIBUTION	
DATE	
FILE	
S.G.S.	
AND OFFICE	
OPERATOR	

5a. Indicate Type of Lease
State Fee

5. State Oil & Gas Lease No.

SUNDRY NOTICES AND REPORTS ON WELLS ARTEZIA, OFFICE
(DO NOT USE THIS FORM FOR PROPOSALS TO ABANDON OR TO CHANGE OR MOVE BACK TO A DIFFERENT RESERVOIR. USE APPLICATION FOR REPORT C-103 FOR SUCH PROPOSALS.)

OIL WELL GAS WELL OTHER

Name of Operator
SUTTON AND TUCKER

Address of Operator
1200 East Second Street BIG LAKE, TEXAS 76932

Location of Well
UNIT LETTER **B** **330** FEET FROM THE **North** LINE AND **2310** FEET FROM

THE **East** LINE, SECTION **32** TOWNSHIP **6 south** RANGE **26 East** NMPM.

7. Unit Agreement Name

8. Farm or Lease Name
CHRISTOPHER

9. Well No.
#1

10. Field and Pool, or Widout
Linda San Andr

15. Elevation (Show whether DF, RT, GR, etc.)
3618.64

12. County
Chaves

6. Check Appropriate Box To Indicate Nature of Notice, Report or Other Data

NOTICE OF INTENTION TO:		SUBSEQUENT REPORT OF:	
PERFORM REMEDIAL WORK <input type="checkbox"/>	PLUG AND ABANDON <input type="checkbox"/>	REMEDIAL WORK <input type="checkbox"/>	ALTERING CASING <input type="checkbox"/>
TEMPORARILY ABANDON <input type="checkbox"/>	CHANGE PLANS <input type="checkbox"/>	COMMENCE DRILLING OPNS. <input type="checkbox"/>	PLUG AND ABANDON <input type="checkbox"/>
PULL OR ALTER CASING <input type="checkbox"/>	OTHER <input checked="" type="checkbox"/> CHANGE OF OWNERSHIP	CASING TEST AND CEMENT JOB <input type="checkbox"/>	OTHER _____

7. Describe Proposed or Completed Operations (Clearly state all pertinent details, and give pertinent dates, including estimated date of starting any work) SEE RULE 1103.

This is to notify of a change of ownership of the Christopher #1.
We propose to continue drilling well as soon as bond is approved.
New owners and operators are as follows,
JAMES E. SUTTON
JAMES M. TUCKER

8. I hereby certify that the information above is true and complete to the best of my knowledge and belief.

SIGNED: *James E. Sutton* TITLE: *Partner* DATE: *11-23-79*

APPROVED BY _____ TITLE _____ DATE _____
CONDITIONS OF APPROVAL, IF ANY:

Supersedes Old
C-102 and C-103
Effective 1-1-65

NEW MEXICO OIL CONSERVATION COMMISSION

NO. OF COPIES RECEIVED		
DISTRIBUTION		
AMOUNT		
FILE		
J.S.G.S.		
LAND OFFICE		
OPERATOR		

NOV 27 1979

O. C. C.

30. Indicate Type of Lease
State Fee

31. State Oil & Gas Lease No.

SUNDRY NOTICES AND REPORTS ON WELLS

(DO NOT USE THIS FORM FOR PROPOSALS TO DRILL OR TO REFRAC OR PUMP BACK TO A DIFFERENT RESERVOIR. USE APPLICATION FOR PERMIT TO DRILL (FORM C-101) FOR SUCH PROPOSALS.)

OIL WELL GAS WELL OTHER

Name of Operator
SUTTON AND TUCKER

Address of Operator

Location of Well
1200 East Second Street BIG LAKE, TEXAS 76932

UNIT LETTER **B** **330** FEET FROM THE **North** LINE AND **2310** FEET FROM

East T12C **32** SECTION **6 south** RANGE **26 East** NMPM.

7. Unit Agreement Name

8. Farm or Lease Name

CHRISTOPHER

9. Well No.

#1

10. Field and Pool, or Widened

Linda San Andr

15. Elevation (Show whether DF, RT, GR, etc.)

3618.64

12. County

Chaves

Check Appropriate Box To Indicate Nature of Notice, Report or Other Data

NOTICE OF INTENTION TO:

SUBSEQUENT REPORT OF:

- PERFORM REMEDIAL WORK
- TEMPORARILY ABANDON
- PULL OR ALTER CASING
- OTHER CHANGE OF OWNERSHIP
- PLUG AND ABANDON
- CHANGE PLANS

- REMEDIAL WORK
- COMMENCE DRILLING OPNS.
- CASING TEST AND CEMENT JOB
- OTHER _____
- ALTERING CASING
- PLUG AND ABANDONMENT

7. Describe Proposed or Completed Operations (Clearly state all pertinent details, and give pertinent dates, including estimated date of starting any work) SEE RULE 1103.

This is to notify of a change of ownership of the Christopher #1.
We propose to continue drilling well as soon as bond is approved.

New owners and operators are as follows,

JAMES E. SUTTON

JAMES M. TUCKER

I hereby certify that the information above is true and complete to the best of my knowledge and belief.

OWNER James E. Sutton TITLE Partner DATE 11-23-79

APPROVED BY _____ TITLE _____ DATE _____

CONDITIONS OF APPROVAL, IF ANY:

Supersedes Old
C-102 and C-103
Effective 1-1-65

NEW MEXICO OIL CONSERVATION COMMISSION

NO. OF COPIES RECEIVED		
DISTRIBUTION		
HTA FE		
LE		
S.G.S.		
AND OFFICE		
PERATOR		

5a. Indicate Type of Lease
State Fee

5. State Oil & Gas Lease No.

SUNDRY NOTICES AND REPORTS ON WELLS
(DO NOT USE THIS FORM FOR PROPOSALS TO ABANDON OR REOPEN OR MIGRATE TO A DIFFERENT RESERVOIR. USE APPLICATION FOR REPORT ON WELLS (FORM C-101) FOR SUCH PROPOSALS.)

OIL WELL GAS WELL OTHER

7. Unit Agreement Name

Name of Operator
SUTTON AND TUCKER

8. Farm or Lease Name
CHRISTOPHER

Address of Operator
1200 East Second Street BIG LAKE, TEXAS 76932

9. Well No.
#1

Location of Well
UNIT LETTER **B** **330** FEET FROM THE **North** LINE AND **2310** FEET FROM
East THE **32** LINE, SECTION **6 south** RANGE **26 East** TOWNSHIP **26 East** RANGE **26 East** TOWNSHIP **26 East** RANGE **26 East** TOWNSHIP

10. Field and Pool, or Well Unit
Linda San Andre

15. Elevation (Show whether DF, RT, GR, etc.)
3618.64

12. County
Chaves

Check Appropriate Box To Indicate Nature of Notice, Report or Other Data
NOTICE OF INTENTION TO: SUBSEQUENT REPORT OF:

PERFORM REMEDIAL WORK <input type="checkbox"/>	PLUS AND ABANDON <input type="checkbox"/>	REMEDIAL WORK <input type="checkbox"/>	ALTERING CASING <input type="checkbox"/>
TEMPORARILY ABANDON <input type="checkbox"/>	CHANGE PLANS <input type="checkbox"/>	COMMENCE DRILLING OPNS. <input type="checkbox"/>	PLUS AND ABANDONMENT <input type="checkbox"/>
WELL OR ALTER CASING <input type="checkbox"/>	OTHER <input checked="" type="checkbox"/> CHANGE OF OWNERSHIP	CASING TEST AND CEMENT JOBS <input type="checkbox"/>	

7. Describe Proposed or Completed Operations (Clearly state all pertinent details, and give pertinent dates, including estimated date of starting any work) SEE RULE 1103.

This is to notify of a change of ownership of the Christopher #1.
 We propose to continue drilling well as soon as bond is approved.
 New owners and operators are as follows,
JAMES E. SUTTON
JAMES M. TUCKER

I hereby certify that the information above is true and complete to the best of my knowledge and belief.

OPERATOR *James E. Sutton* TITLE *Partner* DATE *11-26-77*

APPROVED BY _____ TITLE _____ DATE _____
 CONDITIONS OF APPROVAL, IF ANY:

OIL CONSERVATION DIVISION

P. O. BOX 2088
SANTA FE, NEW MEXICO 87501

NO. OF COPIES RECEIVED	
DISTRIBUTION	
SANTA FE	
FILE	
U.S.G.S.	
LAND OFFICE	
OPERATOR	

RECEIVED
FEB 29 1980

5a. Indicate Type of Lease
State Fee
5. State Oil & Gas Lease No.

SUNDRY NOTICES AND REPORTS ON WELLS
DO NOT USE THIS FORM FOR PROPOSALS TO DRILL OR TO DEEPEN OR PLUG BACK TO A DIFFERENT RESERVOIR. USE "APPLICATION FOR PERMIT -" (FORM C-101) FOR SUCH PROPOSALS.

1. CIL WELL GAS WELL OTHER-
2. Name of Operator
S&S HOT OIL SERVICE I.N.C.
3. Address of Operator
4. Location of Well
UNIT LETTER _____ FEET FROM THE **NORTH** LINE AND **2310** FEET FROM THE **EAST** LINE, SECTION **32** TOWNSHIP **6 SOUTH** RANGE **26 EAST** NMPM.
7. Unit Agreement Name
8. Farm or Lease Name
9. Well No.
10. Field and Pool, or Wildcat
15. Elevation (Show whether DF, RT, GR, etc.)
12. County
CHAVES

Check Appropriate Box To Indicate Nature of Notice, Report or Other Data
NOTICE OF INTENTION TO: SUBSEQUENT REPORT OF:

PERFORM REMEDIAL WORK <input type="checkbox"/>	PLUG AND ABANDON <input type="checkbox"/>	REMEDIAL WORK <input type="checkbox"/>	ALTERING CASING <input type="checkbox"/>
TEMPORARILY ABANDON <input type="checkbox"/>	CHANGE PLANS <input type="checkbox"/>	COMMENCE DRILLING OPNS. <input type="checkbox"/>	PLUG AND ABANDONMENT <input type="checkbox"/>
PULL OR ALTER CASING <input type="checkbox"/>	OTHER <input type="checkbox"/> FINISH DRILLING	CASING TEST AND CEMENT JOB <input type="checkbox"/>	OTHER <input type="checkbox"/> CHANGE OF OWNERS

17. Describe Proposed or Completed Operations (Clearly state all pertinent details, and give pertinent dates, including estimated date of starting any proposed work) SEE RULE 1103.

L.L.LIVEOAK P.O.BOX 6588 ROSWELL, NEW MEXICO


18. I hereby certify that the information above is true and complete to the best of my knowledge and belief.
SIGNED Jesse E. Sutton SR TITLE Co-Owner DATE 2-26-80

APPROVED BY _____ TITLE _____ DATE _____
CONDITIONS OF APPROVAL, IF ANY:

C & W WIRELINE, INC. d/b/a BENNETT-CATHEY WELL TESTING
BACK PRESSURE CURVE

Operator: *R. J. S. ...* Well No: *41*
 Company: *Eddy* Location: *SEC 7 T16S R5E*
 Field: *UNDERSHONATED* Lease: *Trigach*

Date: *1-23-90* Time: *6:45* Depth: *3172'*
 Well: *6071*



ΔP_1 $P_c - P_w = 540$
 ΔP_2 $P_c - P_w = 54$
 Q, Mcfd
 LOG Q = 2.599
 LOG Q = 1.954