

MARTIN YATES, III  
1912 - 1985  
FRANK W. YATES  
1936 - 1986



105 SOUTH FOURTH STREET  
ARTESIA, NEW MEXICO 88210  
TELEPHONE (505) 748-1411

S. P. YATES  
CHAIRMAN OF THE BOARD  
JOHN A. YATES  
PRESIDENT  
PEYTON YATES  
EXECUTIVE VICE PRESIDENT  
RANDY G. PATTERSON  
SECRETARY  
DENNIS G. KINSEY  
TREASURER

June 19, 1995

11357

New Mexico Oil Conservation Division  
P. O. Box 2088  
Santa Fe, New Mexico 87504-2088

Attention: Mr. David Catanach

Re: Aspden AOH Federal Com. #2  
SW/4 Sec. 29, T19S-R25E  
Eddy County, New Mexico

Dear Mr. Catanach:

Pursuant to telephone conversation today, Yates Petroleum Corporation hereby applies for administrative approval for drilling the captioned well directionally from a surface location located 330' FSL and 1980' FWL of Section 29, Township 19 South, Range 25 East to an orthodox bottom hole location of 660' FSL and 1980' FWL of the same section. This request is pursuant to the pool rules for the Dagger Draw Upper Penn North Field.

Enclosed please find a revised form C-102 which indicates the surface and bottom hole location as well as a form C-103 stating our request to drill the well directionally. Attached is a schematic of the directional vertical section and horizontal plan of the deviation proposed. Also attached are the calculations for the directional well plan. Further included are letters of the same date which are being sent certified return receipt to the off-set operators pursuant to OCD rules.

We respectfully request that approval be given for this well to be directionally drilled at your earliest convenience. Should you require anything further, please do not hesitate to contact me.

Very truly yours,

YATES PETROLEUM CORPORATION

Randy G. Patterson  
Land Manager

RGP/mw

Enclosures

S. P. YATES  
CHAIRMAN OF THE BOARD

MARTIN YATES, III  
1912 - 1985  
FRANK W. YATES  
1936 - 1986



105 SOUTH FOURTH STREET  
ARTESIA, NEW MEXICO 88210  
TELEPHONE (505) 748-1471

JOHN A. YATES  
PRESIDENT  
PEYTON YATES  
EXECUTIVE VICE PRESIDENT  
RANDY G. PATTERSON  
SECRETARY  
DENNIS G. KINSEY  
TREASURER

June 19, 1995

CERTIFIED MAIL  
RETURN RECEIPT REQUESTED

Nearburg Exploration Company  
3300 N. "A" Street  
Building 2, Suite 120  
Midland, Texas 79705

*Case 11357*

Attention: Mr. Bob Shelton

Re: Aspden "AOH" Federal Com #2  
Township 19 South, Range 25 East  
Section 29: SW/4  
Eddy County, New Mexico

Gentlemen:

This is to advise you that today Yates Petroleum Corporation filed application for administrative approval for drilling the captioned well directionally from a surface location located 330' FSL and 1980' FWL of Section 29, Township 19 South, Range 25 East to an orthodox bottom hole location of 660' FSL and 1980' FWL of the same section. This request is pursuant to the pool rules for the Dagger Draw Upper Penn North Field. A copy of the New Mexico Oil Conservation Division application is enclosed

We respectfully request that you waive any objection to the drilling of this well directionally to the orthodox location. If this is acceptable, please sign and return one copy of this letter to our office.


Nearburg Exploration Company  
June 19, 1995

Page 2

Thank you for your consideration.

Very truly yours,

YATES PETROLEUM CORPORATION

A handwritten signature in black ink, appearing to read "Randy G. Patterson", with a stylized flourish at the end.

Randy G. Patterson  
Land Manager

RGP/mw

Nearburg Exploration Company hereby waives objection to the directional drilling of the captioned well to an orthodox bottom hole location 660' FSL and 1980' FWL, Section 29, T19S-R25E.

NEARBURG EXPLORATION COMPANY

By \_\_\_\_\_

Title \_\_\_\_\_

MARTIN YATES, III  
1912 - 1985  
FRANK W. YATES  
1936 - 1986



105 SOUTH FOURTH STREET  
ARTESIA, NEW MEXICO 88210  
TELEPHONE (505) 748-1471

S. P. YATES  
CHAIRMAN OF THE BOARD  
JOHN A. YATES  
PRESIDENT  
PEYTON YATES  
EXECUTIVE VICE PRESIDENT  
RANDY G. PATTERSON  
SECRETARY  
DENNIS G. KINSEY  
TREASURER

June 19, 1995

CERTIFIED MAIL  
RETURN RECEIPT REQUESTED

Conoco, Inc.  
10 Desta Drive  
Midland, Texas 79705

Attention: Mr. David Scott

Re: Aspden "AOH" Federal Com #2  
Township 19 South, Range 25 East  
Section 29: SW/4  
Eddy County, New Mexico

Gentlemen:

This is to advise you that today Yates Petroleum Corporation filed application for administrative approval for drilling the captioned well directionally from a surface location located 330' FSL and 1980' FWL of Section 29, Township 19 South, Range 25 East to an orthodox bottom hole location of 660' FSL and 1980' FWL of the same section. This request is pursuant to the pool rules for the Dagger Draw Upper Penn North Field. A copy of the New Mexico Oil Conservation Division application is enclosed.

We respectfully request that you waive any objection to the drilling of this well directionally to the orthodox location. If this is acceptable, please sign and return one copy of this letter to our office.

Conoco, Inc.  
June 19, 1995

Page 2

Thank you for your consideration.

Very truly yours,

YATES PETROLEUM CORPORATION

A handwritten signature in black ink, appearing to read "Randy G. Patterson", written in a cursive style.

Randy G. Patterson  
Land Manager

RGP/mw

Conoco, Inc. hereby waives objection to the directional drilling of the captioned well to an orthodox bottom hole location 660' FSL and 1980' FWL, Section 29, T19S-R25E.

CONOCO, INC.

By \_\_\_\_\_

Title \_\_\_\_\_

Submit 3 Copies  
to Appropriate  
District Office

State of New Mexico  
Energy, Minerals and Natural Resources Department

Form C-103  
Revised 1-1-89

DISTRICT I  
P.O. Box 1980, Hobbs, NM 88240

DISTRICT II  
P.O. Drawer DD, Artesia, NM 88210

DISTRICT III  
1000 Rio Brazos Rd., Aztec, NM 87410

OIL CONSERVATION DIVISION  
P.O. Box 2088  
Santa Fe, New Mexico 87504-2088

WELL API NO. 30-015-23846
5. Indicate Type of Lease FEDERAL <input type="checkbox"/> STATE <input type="checkbox"/> FEE <input type="checkbox"/>
6. State Oil & Gas Lease No. NM-0559175
7. Lease Name or Unit Agreement Name Aspden AOH Federal Com
8. Well No. 2
9. Pool name or Wildcat Dagger Draw Upper Penn, North
10. Elevation (Show whether DF, RKB, RT, GR, etc.) 3522' GR

SUNDRY NOTICES AND REPORTS ON WELLS  
(DO NOT USE THIS FORM FOR PROPOSALS TO DRILL OR TO DEEPEN OR PLUG BACK TO A  
DIFFERENT RESERVOIR. USE "APPLICATION FOR PERMIT"  
(FORM C-101) FOR SUCH PROPOSALS.)

1. Type of Well: OIL WELL <input checked="" type="checkbox"/> GAS WELL <input type="checkbox"/> OTHER <input type="checkbox"/>	2. Name of Operator YATES PETROLEUM CORPORATION
3. Address of Operator 105 South 4th St., Artesia, NM 88210	4. Well Location Unit Letter N : 330 Feet From The South Line and 1980 Feet From The West Line Section 29 Township 19S Range 25E NMPM Eddy County

11. Check Appropriate Box to Indicate Nature of Notice, Report, or Other Data

NOTICE OF INTENTION TO:

PERFORM REMEDIAL WORK <input type="checkbox"/>	PLUG AND ABANDON <input type="checkbox"/>
TEMPORARILY ABANDON <input type="checkbox"/>	CHANGE PLANS <input checked="" type="checkbox"/>
PULL OR ALTER CASING <input type="checkbox"/>	OTHER: <input type="checkbox"/>

SUBSEQUENT REPORT OF:

REMEDIAL WORK <input type="checkbox"/>	ALTERING CASING <input type="checkbox"/>
COMMENCE DRILLING OPNS. <input type="checkbox"/>	PLUG AND ABANDONMENT <input type="checkbox"/>
CASING TEST AND CEMENT JOB <input type="checkbox"/>	OTHER: <input type="checkbox"/>

12. Describe Proposed or Completed Operations (Clearly state all pertinent details, and give pertinent dates, including estimated date of starting any proposed work) SEE RULE 1103.

Application for Permit to Drill for this well was applied for with the Bureau of Land Management on January 3, 1995, and approved by the BLM on February 6, 1995.

This sundry will serve as our notice to the NMOCDD that our plans have changed to drill this well as a directional hole with locations as follows:

SURFACE: 330' FSL and 1980' FWL of Section 29-T19S-R25E  
BOTTOM: 660' FSL & 1980' FWL of Section 29-T19S-R25E

Please see the attached directional plat and well plan.

I hereby certify that the information above is true and complete to the best of my knowledge and belief.

SIGNATURE Rusty Klein TITLE Production Clerk DATE June 16, 1995

TYPE OR PRINT NAME Rusty Klein

TELEPHONE NO. 505/748-1471

(This space for State Use)

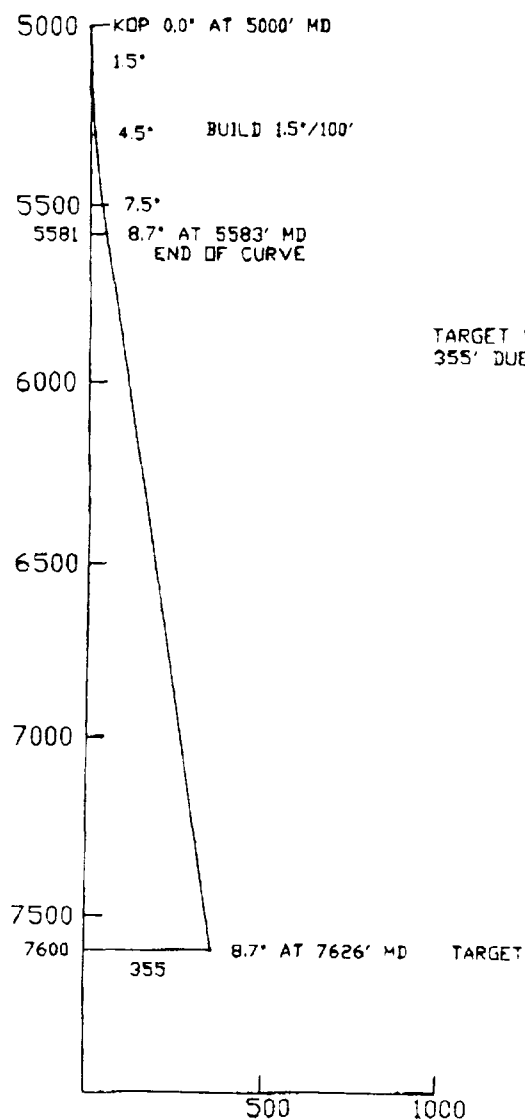
APPROVED BY \_\_\_\_\_ TITLE \_\_\_\_\_ DATE \_\_\_\_\_

CONDITIONS OF APPROVAL, IF ANY:

YATES PETROLEUM CORPORATION  
 ASPDEN A.O.H. FED. COM. #2  
 EDDY COUNTY, NEW MEXICO

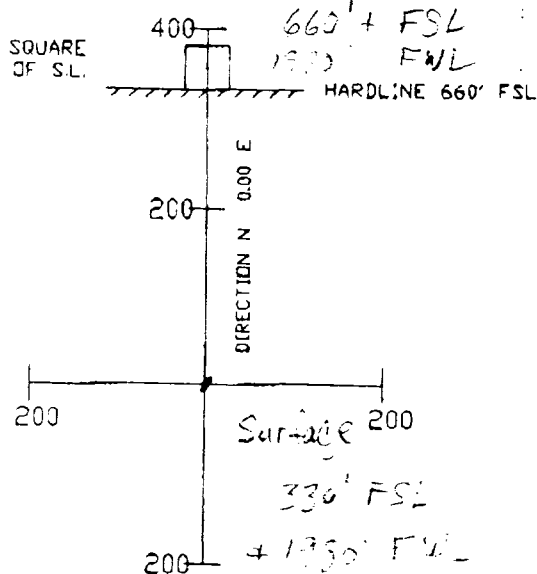


VERTICAL SECTION  
 SCALE: 500 FEET/DIVISION  
 REFERENCE: WELL HEAD



HORIZONTAL PLAN  
 SCALE: 200 FEET/DIVISION  
 REFERENCE: WELL HEAD

TARGET 50' SQUARE  
 355' DUE N OF SL.



VERTICAL SECTION PLANE: N 0.00 E

## D.I.G., INC.

YATES PETROLEUM CORPORATION  
 ASPDEN A.O.W. FED. COM. #2  
 EDDY COUNTY, NEW MEXICO

Calculated by Minimum Curvature Method  
 Vert Sect Plane: N 0.00 E

## - DIRECTIONAL WELLPLAN -

MEASURED DEPTH (FT)	INCL ANGLE (DEG)	D R I F T DIRECTION (DEG)	COURSE LENGTH (FT)	TRUE VERTICAL DEPTH	T O T A L RECTANGULAR COORDINATES (FT)	VERTICAL SECTION (FT)	C L O S U R E DISTANCE (FT)	DIRECTION (DEG)	DOGLEG SEVERITY (DG/100')
5000.00	0.00	N 0.00 E	0.00	5000.00	0.00 N 0.00 E	0.00	0.00	N 0.00 E	0.00
5100.00	1.50	N 0.00 E	100.00	5099.99	1.31 N 0.00 E	1.31	1.31	N 0.00 E	1.50
5200.00	3.00	N 0.00 E	100.00	5199.91	5.23 N 0.00 E	5.23	5.23	N 0.00 E	1.50
5300.00	4.50	N 0.00 E	100.00	5299.69	11.77 N 0.00 E	11.77	11.77	N 0.00 E	1.50
5400.00	6.00	N 0.00 E	100.00	5399.27	20.92 N 0.00 E	20.92	20.92	N 0.00 E	1.50
5500.00	7.50	N 0.00 E	100.00	5498.57	32.68 N 0.00 E	32.68	32.68	N 0.00 E	1.50
END OF CURVE									
5582.97	8.74	N 0.00 E	82.97	5580.70	44.40 N 0.00 E	44.40	44.40	N 0.00 E	1.50
TARGET									
7626.01	8.74	N 0.00 E	2043.04	7600.00	355.00 N 0.00 E	355.00	355.00	N 0.00 E	0.00



Is your RETURN ADDRESS completed on the reverse side?

**SENDER:**

- Complete items 1 and/or 2 for additional services.
- Complete items 3, and 4a & b.
- Print your name and address on the reverse of this form so that we can return this card to you.
- Attach this form to the front of the mailpiece, or on the back if space does not permit.
- Write "Return Receipt Requested" on the mailpiece below the article number.
- The Return Receipt will show to whom the article was delivered and the date delivered.

I also wish to receive the following services (for an extra fee):

1. ☐ Addressee's Address
2. ☐ Restricted Delivery

Consult postmaster for fee.

3. Article Addressed to:

Conoco, Inc.  
10 Desta Drive  
Midland, TX 79705

4a. Article Number

Z 683 523 561

4b. Service Type

- |                                               |                                                         |
|-----------------------------------------------|---------------------------------------------------------|
| <input type="checkbox"/> Registered           | <input type="checkbox"/> Insured                        |
| <input checked="" type="checkbox"/> Certified | <input type="checkbox"/> COD                            |
| <input type="checkbox"/> Express Mail         | <input type="checkbox"/> Return Receipt for Merchandise |

7. Date of Delivery

5. Signature (Addressee)

8. Addressee's Address (Only if requested and fee is paid)

Aspden AOH Fed. Com. #2

6. Signature (Agent)

Thank you for using Return Receipt Service.

Is your RETURN ADDRESS completed on the reverse side?

**SENDER:**

- Complete items 1 and 2 for additional services.
- Complete items 3, a, d 4a & b.
- Print your name and address on the reverse of this form so that we can return this card to you.
- Attach this form to the front of the mail piece, or on the back if space does not permit.
- Write "Return Receipt Requested" on the mail piece below the article number.
- The Return Receipt will show to whom the article was delivered and the date delivered.

I also wish to receive the following services (for an extra fee):

1. ☐ Addressee's Address
2. ☐ Restricted Delivery

Consult postmaster for fee.

3. Article Addressed to:

Nearburg Exploration Company  
3300 N "A" Street  
Building 2, Suite 120  
Midland, TX 79705

4a. Article Number

Z 683 523 560

4b. Service Type

- |                                               |                                                         |
|-----------------------------------------------|---------------------------------------------------------|
| <input type="checkbox"/> Registered           | <input type="checkbox"/> Insured                        |
| <input checked="" type="checkbox"/> Certified | <input type="checkbox"/> COD                            |
| <input type="checkbox"/> Express Mail         | <input type="checkbox"/> Return Receipt for Merchandise |

7. Date of Delivery

5. Signature (Addressee)

8. Addressee's Address (Only if requested and fee is paid)

Aspden AOH Fed. Com. #2

6. Signature (Agent)

PS Form 3811, December 1991 \*U.S. GPO: 1993-352-714

**DOMESTIC RETURN RECEIPT**

Thank you for using Return Receipt Service.

District I  
PO Box 1980, Hobbs, NM 88241-1980  
District II  
PO Drawer DD, Artesia, NM 88211-0719  
District III  
1000 Rio Brazos Rd., Aztec, NM 87410  
District IV  
PO Box 2088, Santa Fe, NM 87504-2088

State of New Mexico  
Energy, Minerals & Natural Resources Department

OIL CONSERVATION DIVISION  
PO Box 2088  
Santa Fe, NM 87504-2088

Form C-102  
Revised February 10, 1994  
Instructions on back  
Submit to Appropriate District Office  
State Lease - 4 Copies  
Fee Lease - 3 Copies

☒ AMENDED REPORT

WELL LOCATION AND ACREAGE DEDICATION PLAT

<sup>1</sup> API Number 30-015-23846	<sup>2</sup> Pool Code	<sup>3</sup> Pool Name Dagger Draw, Upper Penn, North
<sup>4</sup> Property Code	<sup>5</sup> Property Name Aspden AOH Federal Com.	<sup>6</sup> Well Number #2
<sup>7</sup> OGRID No. 025575	<sup>8</sup> Operator Name YATES PETROLEUM CORPORATION	<sup>9</sup> Elevation 3522

<sup>10</sup> Surface Location

UL or lot no.	Section	Township	Range	Lot Idn	Feet from the	North/South line	Feet from the	East/West line	County
N	29	19S	25E		330'	South	1980'	West	Eddy

<sup>11</sup> Bottom Hole Location If Different From Surface

UL or lot no.	Section	Township	Range	Lot Idn	Feet from the	North/South line	Feet from the	East/West line	County
N	29	19S	25E		660'	South	1980'	West	Eddy

<sup>12</sup> Dedicated Acres 160	<sup>13</sup> Joint or Infill	<sup>14</sup> Consolidation Code	<sup>15</sup> Order No.
--------------------------------------	-------------------------------	----------------------------------	-------------------------

NO ALLOWABLE WILL BE ASSIGNED TO THIS COMPLETION UNTIL ALL INTERESTS HAVE BEEN CONSOLIDATED  
OR A NON-STANDARD UNIT HAS BEEN APPROVED BY THE DIVISION

16				<sup>17</sup> OPERATOR CERTIFICATION I hereby certify that the information contained herein is true and complete to the best of my knowledge and belief  Signature <u>Ken Beardemphl</u> Printed Name <u>Ken Beardemphl</u> Title <u>Landman</u> Date <u>6-20-95</u>
	<u>E-10167</u>			<sup>18</sup> SURVEYOR CERTIFICATION I hereby certify that the well location shown on this plat was plotted from field notes of actual surveys made by me or under my supervision, and that the same is true and correct to the best of my belief.  Date of Survey Signature and Seal of Professional Surveyer:  Refer to original Plat  Certificate Number
	<u>NM-0559175</u> <u>1980'</u> <u>Bottom Hole Location.</u> <u>660'</u> <u>330'</u>			

New Mexico Oil Conservation Division  
C-102 Instructions

IF THIS IS AN AMENDED REPORT, CHECK THE BOX LABELED "AMENDED REPORT" AT THE TOP OF THIS DOCUMENT.

Surveyors shall use the latest United States government survey or dependent resurvey. Well locations will be in reference to the New Mexico Principal Meridian. If the land is not surveyed contact the appropriate OCD district office. Independent subdivision surveys will not be acceptable.

1. The OCD assigned API number for this well
2. The pool code for this (proposed) completion
3. The pool name for this (proposed) completion
4. The property code for this (proposed) completion
5. The property name (well name) for this (proposed) completion
6. The well number for this (proposed) completion
7. Operator's OGRID number
8. The operator's name
9. The ground level elevation of this well
10. The surveyed surface location of this well measured from the section lines **NOTE: If the United States government survey designates a Lot Number for this location use that number in the 'UL or lot no.' box. Otherwise use the OCD unit letter.**
11. Proposed bottom hole location. If this is a horizontal hole indicate the location of the end of the hole.
12. The calculated acreage dedicated to this completion to the nearest hundredth of an acre
13. Put a Y if more than one completion will be sharing this same acreage or N if this is the only completion on this acreage
14. If more than one lease of different ownership has been dedicated to the well show the consolidation code from the following table:

C	Communitization
U	Unitization
F	Forced pooling
O	Other
P	Consolidation pending

NO ALLOWABLE WILL BE ASSIGNED TO THIS COMPLETION UNTIL ALL INTERESTS HAVE BEEN CONSOLIDATED OR A NON-STANDARD UNIT HAS BEEN APPROVED BY THE DIVISION!

15. Write in the OCD order(s) approving a non-standard location, non-standard spacing, or directional or horizontal drilling

16. This grid represents a standard section. You may superimpose a non-standard section over this grid. Outline the dedicated acreage and the separate leases within that dedicated acreage. Show the well surface location and bottom hole location, if it is directionally drilled, with the dimensions from the section lines in the cardinal directions. (Note: A legal location is determined from the perpendicular distance to the edge of the tract.) If this is a high angle or horizontal hole show that portion of the well bore that is open within this pool.

Show all lots, lot numbers, and their respective acreage.

If more than one lease has been dedicated to this completion, outline each one and identify the ownership as to both working interest and royalty.

17. The signature, printed name, and title of the person authorized to make this report, and the date this document was signed.
18. The registered surveyors certification. This section does not have to be completed if this form has been previously accepted by the OCD and is being filed for a change of pool or dedicated acreage.



District I  
PO Box 1980, Hobbs, NM 88241-1980  
District II  
PO Drawer DD, Artesia, NM 88211-0719  
District III  
1000 Rio Brazos Rd., Aztec, NM 87410  
District IV  
PO Box 2088, Santa Fe, NM 87504-2088

State of New Mexico  
Energy, Minerals & Natural Resources Department

OIL CONSERVATION DIVISION  
PO Box 2088  
Santa Fe, NM 87504-2088

Form C-102  
Revised February 10, 1994  
Instructions on back  
Submit to Appropriate District Office  
State Lease - 4 Copies  
Fee Lease - 3 Copies

☒ AMENDED REPORT

WELL LOCATION AND ACREAGE DEDICATION PLAT

<sup>1</sup> APT Number 30-015-23846	<sup>2</sup> Pool Code	<sup>3</sup> Pool Name Dagger Draw, Upper Penn, North
<sup>4</sup> Property Code	<sup>5</sup> Property Name Aspden AOH Federal Com.	<sup>6</sup> Well Number #2
<sup>7</sup> OGRID No. 025575	<sup>8</sup> Operator Name YATES PETROLEUM CORPORATION	<sup>9</sup> Elevation 3522

<sup>10</sup> Surface Location

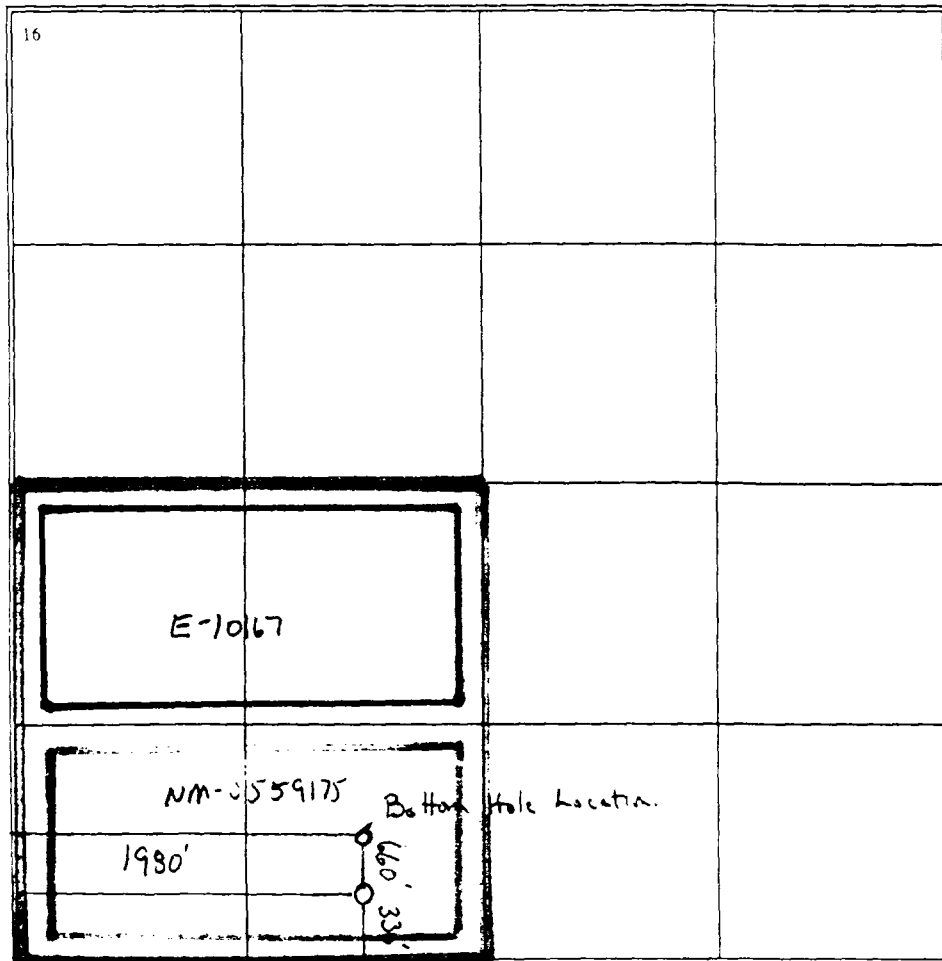
UL or lot no.	Section	Township	Range	Lot Idn	Feet from the	North/South line	Feet from the	East/West line	County
N	29	19S	25E		330'	South	1980'	West	Eddy

<sup>11</sup> Bottom Hole Location If Different From Surface

UL or lot no.	Section	Township	Range	Lot Idn	Feet from the	North/South line	Feet from the	East/West line	County
N	29	19S	25E		660'	South	1980'	West	Eddy

<sup>12</sup> Dedicated Acres 160	<sup>13</sup> Joint or Infill	<sup>14</sup> Consolidation Code	<sup>15</sup> Order No.
--------------------------------------	-------------------------------	----------------------------------	-------------------------

NO ALLOWABLE WILL BE ASSIGNED TO THIS COMPLETION UNTIL ALL INTERESTS HAVE BEEN CONSOLIDATED  
OR A NON-STANDARD UNIT HAS BEEN APPROVED BY THE DIVISION

<div>16</div> 	<div>17 OPERATOR CERTIFICATION</div> <p>I hereby certify that the information contained herein is true and complete to the best of my knowledge and belief</p> <p>Signature <u>Ken Beardemphl</u></p> <p>Printed Name <u>Ken Beardemphl</u></p> <p>Title <u>Landman</u></p> <p>Date <u>6-20-95</u></p>
	<div>18 SURVEYOR CERTIFICATION</div> <p>I hereby certify that the well location shown on this plat was plotted from field notes of actual surveys made by me or under my supervision, and that the same is true and correct to the best of my belief.</p> <p>Date of Survey _____</p> <p>Signature and Seal of Professional Surveyor: _____</p> <p>Refer to original Plat</p> <p>Certificate Number _____</p>

District I  
PO Box 1980, Hobbs, NM 88241-1980  
District II  
PO Drawer DD, Artesia, NM 88211-0719  
District III  
1000 Rio Brazos Rd., Aztec, NM 87410  
District IV  
PO Box 2088, Santa Fe, NM 87504-2088

State of New Mexico  
Energy, Minerals & Natural Resources Department

OIL CONSERVATION DIVISION  
PO Box 2088  
Santa Fe, NM 87504-2088

Form C-102  
Revised February 10, 1994

Instructions on back  
Submit to Appropriate District Office  
State Lease - 4 Copies  
Fee Lease - 3 Copies

☒ AMENDED REPORT

WELL LOCATION AND ACREAGE DEDICATION PLAT

<sup>1</sup> API Number 30-015-23846	<sup>2</sup> Pool Code	<sup>3</sup> Pool Name Dagger Draw, Upper Penn, North
<sup>4</sup> Property Code	<sup>5</sup> Property Name Aspden AOH Federal Com.	<sup>6</sup> Well Number #2
<sup>7</sup> OGRID No. 025575	<sup>8</sup> Operator Name YATES PETROLEUM CORPORATION	<sup>9</sup> Elevation 3522

<sup>10</sup> Surface Location

UL or lot no.	Section	Township	Range	Lot Idn	Feet from the	North/South line	Feet from the	East/West line	County
N	29	19S	25E		330'	South	1980'	West	Eddy

<sup>11</sup> Bottom Hole Location If Different From Surface

UL or lot no.	Section	Township	Range	Lot Idn	Feet from the	North/South line	Feet from the	East/West line	County
N	29	19S	25E		660'	South	1980'	West	Eddy

<sup>12</sup> Dedicated Acres 160	<sup>13</sup> Joint or Infill	<sup>14</sup> Consolidation Code	<sup>15</sup> Order No.
--------------------------------------	-------------------------------	----------------------------------	-------------------------

NO ALLOWABLE WILL BE ASSIGNED TO THIS COMPLETION UNTIL ALL INTERESTS HAVE BEEN CONSOLIDATED  
OR A NON-STANDARD UNIT HAS BEEN APPROVED BY THE DIVISION

<sup>16</sup>	<sup>17</sup> OPERATOR CERTIFICATION I hereby certify that the information contained herein is true and complete to the best of my knowledge and belief  Signature <u>Ken Beardemphl</u> Printed Name <u>Ken Beardemphl</u> Title <u>Landman</u> Date <u>6-20-95</u>
<div>E-1067</div> <div>NM-0559175 Bottom Hole Location. 1980' 660' 330'</div>	<sup>18</sup> SURVEYOR CERTIFICATION I hereby certify that the well location shown on this plat was plotted from field notes of actual surveys made by me or under my supervision, and that the same is true and correct to the best of my belief.  Date of Survey Signature and Seal of Professional Surveyer:  Refer to original Plat  Certificate Number

District I  
PO Box 1980, Hobbs, NM 88241-1980

District II

PO Drawer DD, Artesia, NM 88211-0719

District III

1000 Rio Brazos Rd., Aztec, NM 87410

District IV

PO Box 2088, Santa Fe, NM 87504-2088

State of New Mexico  
Energy, Minerals & Natural Resources Department

OIL CONSERVATION DIVISION  
PO Box 2088  
Santa Fe, NM 87504-2088

Form C-102  
Revised February 10, 1994

Instructions on back  
Submit to Appropriate District Office  
State Lease - 4 Copies  
Fee Lease - 3 Copies

☒ AMENDED REPORT

WELL LOCATION AND ACREAGE DEDICATION PLAT

<sup>1</sup> API Number 30-015-23846	<sup>2</sup> Pool Code	<sup>3</sup> Pool Name Dagger Draw, Upper Penn, North
<sup>4</sup> Property Code	<sup>5</sup> Property Name Aspden AOH Federal Com.	<sup>6</sup> Well Number #2
<sup>7</sup> OGRID No. 025575	<sup>8</sup> Operator Name YATES PETROLEUM CORPORATION	<sup>9</sup> Elevation 3522

<sup>10</sup> Surface Location

UL or lot no.	Section	Township	Range	Lot Idn	Feet from the	North/South line	Feet from the	East/West line	County
N	29	19S	25E		330'	South	1980'	West	Eddy

<sup>11</sup> Bottom Hole Location If Different From Surface

UL or lot no.	Section	Township	Range	Lot Idn	Feet from the	North/South line	Feet from the	East/West line	County
N	29	19S	25E		660'	South	1980'	West	Eddy

<sup>12</sup> Dedicated Acres 160	<sup>13</sup> Joint or Infill	<sup>14</sup> Consolidation Code	<sup>15</sup> Order No.
--------------------------------------	-------------------------------	----------------------------------	-------------------------

NO ALLOWABLE WILL BE ASSIGNED TO THIS COMPLETION UNTIL ALL INTERESTS HAVE BEEN CONSOLIDATED  
OR A NON-STANDARD UNIT HAS BEEN APPROVED BY THE DIVISION

<sup>16</sup>	<sup>17</sup> OPERATOR CERTIFICATION I hereby certify that the information contained herein is true and complete to the best of my knowledge and belief  Signature <u>Ken Beardemphl</u> Printed Name <u>Ken Beardemphl</u> Title <u>Landman</u> Date <u>6-20-95</u>
<div>E-1067</div>	<sup>18</sup> SURVEYOR CERTIFICATION I hereby certify that the well location shown on this plat was plotted from field notes of actual surveys made by me or under my supervision, and that the same is true and correct to the best of my belief.  Date of Survey Signature and Seal of Professional Surveyer:  Refer to original Plat  Certificate Number
<div>NM-0559175 1980' Bottom Hole Location. 460' 35'</div>	

District I  
PO Box 1980, Hobbs, NM 88241-1980  
District II  
PO Drawer DD, Artesia, NM 88211-0719  
District III  
1000 Rio Brazos Rd., Aztec, NM 87410  
District IV  
PO Box 2088, Santa Fe, NM 87504-2088

State of New Mexico  
Energy, Minerals & Natural Resources Department

OIL CONSERVATION DIVISION  
PO Box 2088  
Santa Fe, NM 87504-2088

Form C-102  
Revised February 10, 1994  
Instructions on back  
Submit to Appropriate District Office  
State Lease - 4 Copies  
Fee Lease - 3 Copies

☒ AMENDED REPORT

WELL LOCATION AND ACREAGE DEDICATION PLAT

<sup>1</sup> API Number 30-015-23846	<sup>2</sup> Pool Code	<sup>3</sup> Pool Name Dagger Draw, Upper Penn, North
<sup>4</sup> Property Code	<sup>5</sup> Property Name Aspden AOH Federal Com.	<sup>6</sup> Well Number #2
<sup>7</sup> OGRID No. 025575	<sup>8</sup> Operator Name YATES PETROLEUM CORPORATION	<sup>9</sup> Elevation 3522

<sup>10</sup> Surface Location

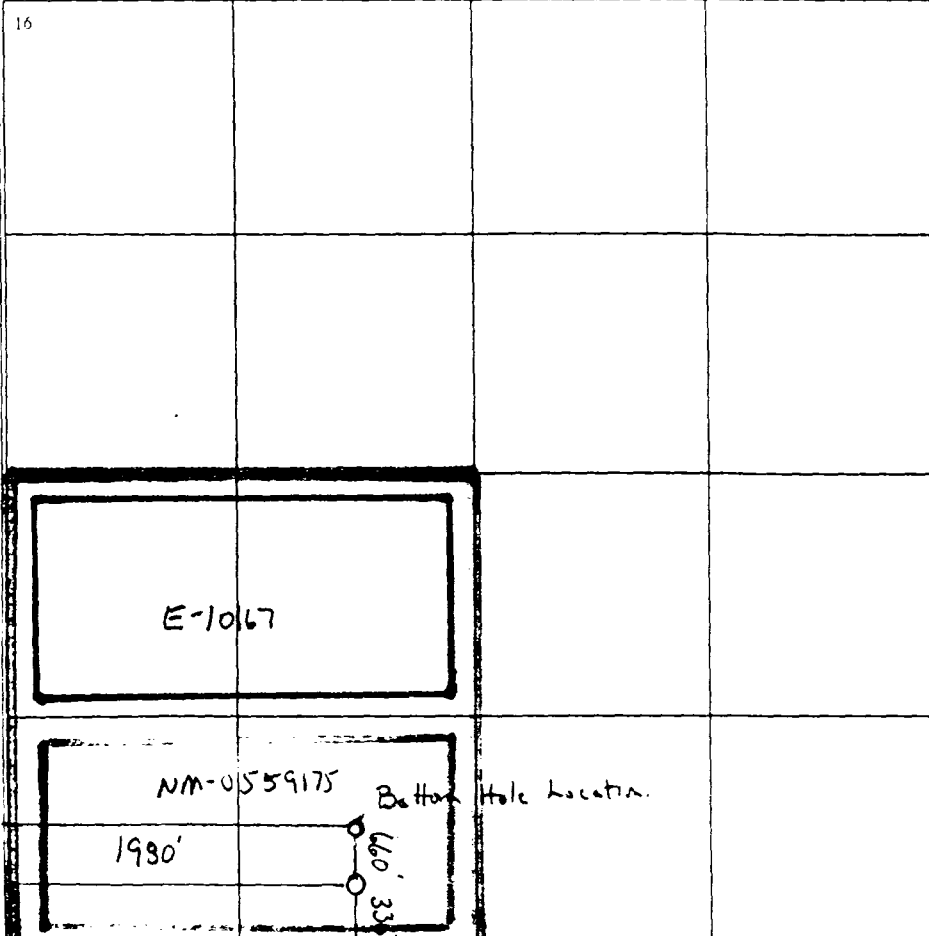
UL or lot no.	Section	Township	Range	Lot Idn	Feet from the	North/South line	Feet from the	East/West line	County
N	29	19S	25E		330'	South	1980'	West	Eddy

<sup>11</sup> Bottom Hole Location If Different From Surface

UL or lot no.	Section	Township	Range	Lot Idn	Feet from the	North/South line	Feet from the	East/West line	County
N	29	19S	25E		660'	South	1980'	West	Eddy

<sup>12</sup> Dedicated Acres 160	<sup>13</sup> Joint or Infill	<sup>14</sup> Consolidation Code	<sup>15</sup> Order No.
--------------------------------------	-------------------------------	----------------------------------	-------------------------

NO ALLOWABLE WILL BE ASSIGNED TO THIS COMPLETION UNTIL ALL INTERESTS HAVE BEEN CONSOLIDATED  
OR A NON-STANDARD UNIT HAS BEEN APPROVED BY THE DIVISION

<sup>16</sup> 	<sup>17</sup> OPERATOR CERTIFICATION <i>I hereby certify that the information contained herein is true and complete to the best of my knowledge and belief.</i>  Signature <u>Ken Beardemphl</u> Printed Name <u>Ken Beardemphl</u> Title <u>Landman</u> Date <u>6-20-95</u>
	<sup>18</sup> SURVEYOR CERTIFICATION <i>I hereby certify that the well location shown on this plat was plotted from field notes of actual surveys made by me or under my supervision, and that the same is true and correct to the best of my belief.</i>  Date of Survey Signature and Seal of Professional Surveyor:  Refer to original Plat  Certificate Number