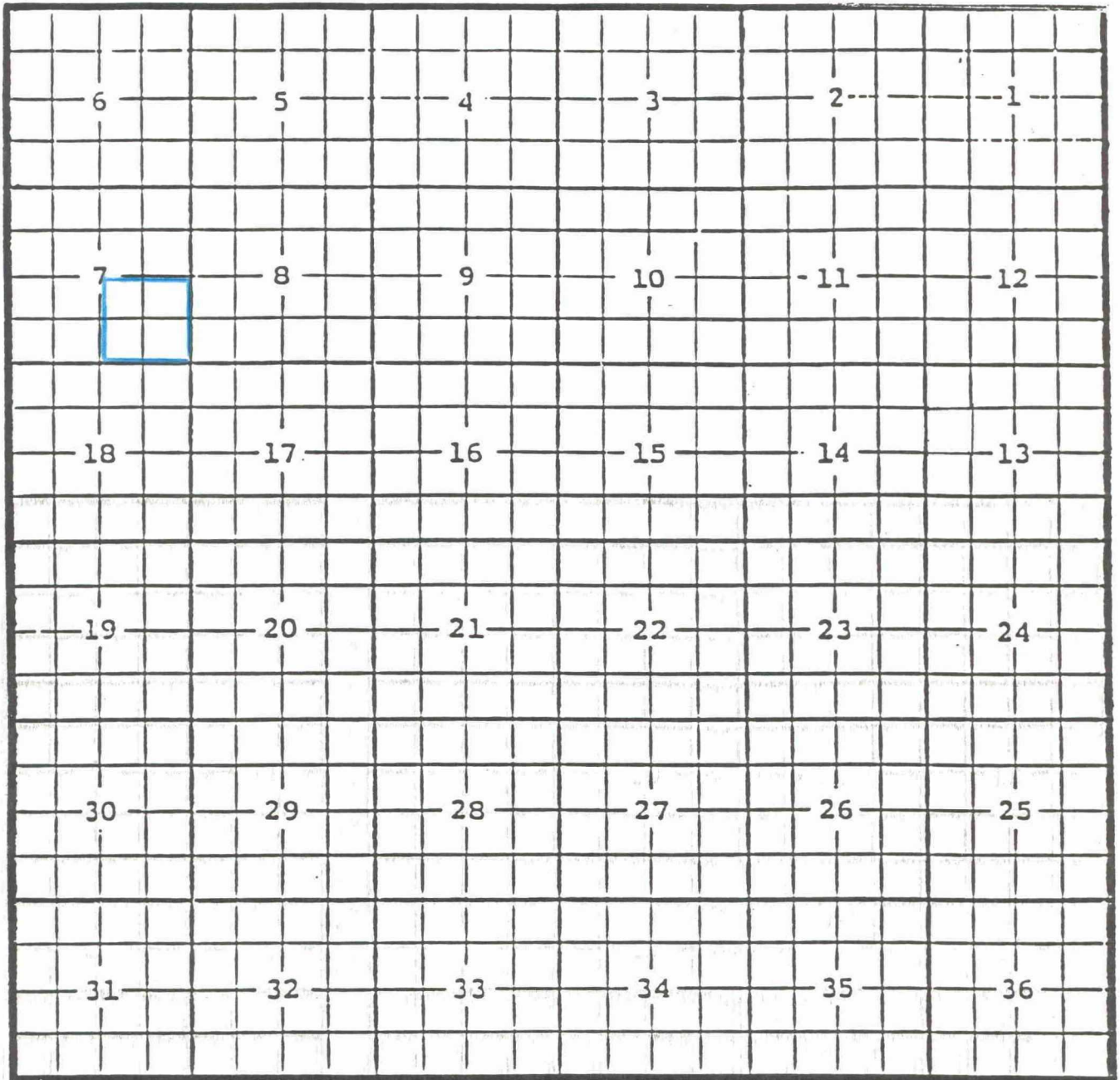


CONSERVATION DIVISION
RECEIVED
DEC 16 AM 8 52

PURPOSE: One completed oil well capable of producing.
Chi Operating, Millman State #1
Unit M, Sec. 11, T.19S., R.28E., NMPM.
Completed 08-27-95 in the Bone Spring formation.
Top of perforations are at 6315 feet.

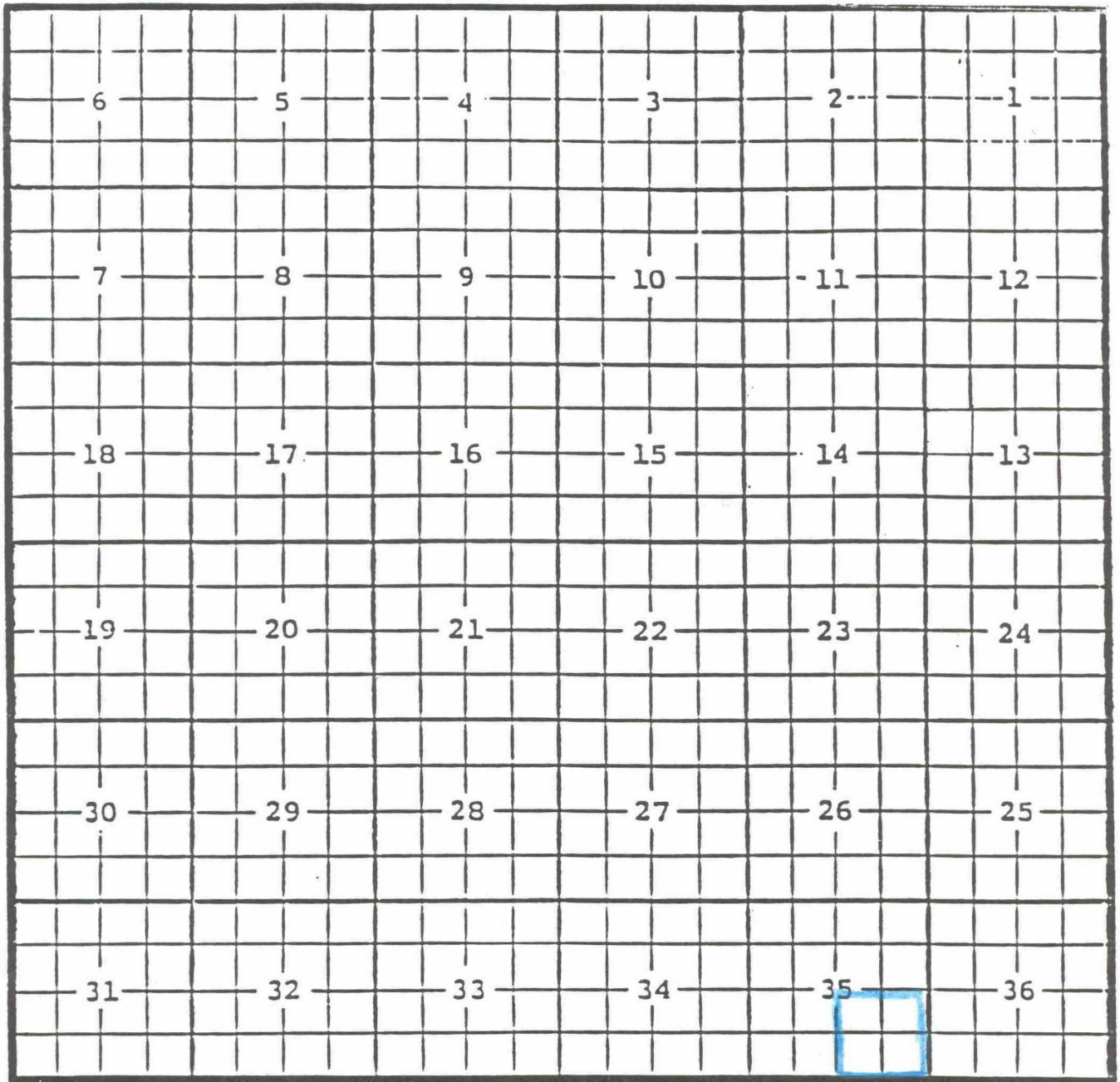
Proposed new pool boundary outlined in blue.



PURPOSE: One completed oil well capable of producing.
Thorton Operating, Northern Lights #1
Unit O, Sec. 7 T.8S., R.29E., NMPM.
Completed 08-07-95 in the Fussleman formation.
Top of perforations are at 6938 feet.

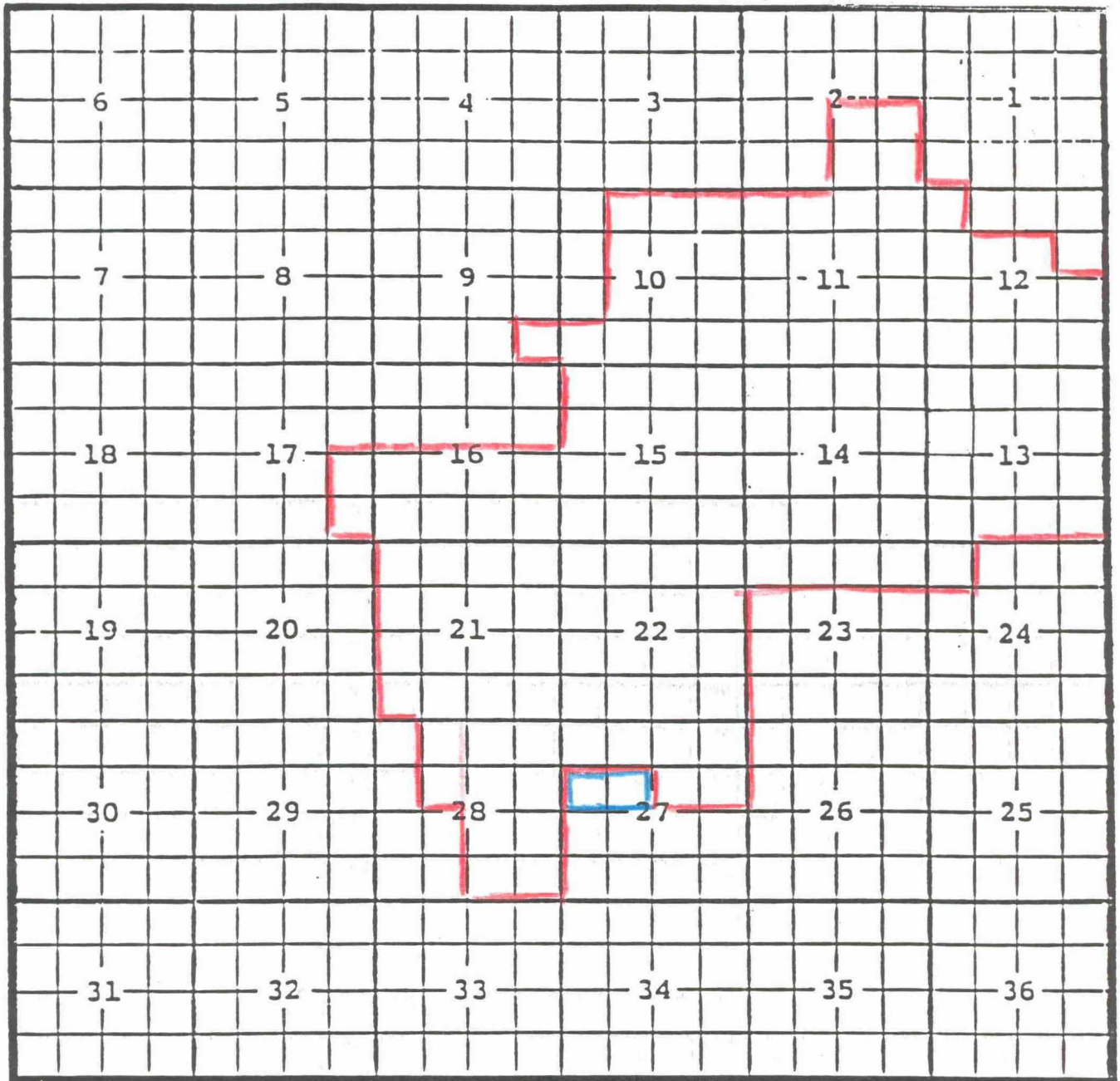
Proposed new pool boundary outlined in blue.

EDDY COUNTY, NEW MEXICO WILLOW LAKE; BONE SPRING, WEST OIL POOL
TOWNSHIP 24 SOUTH RANGE 27 EAST NMPM



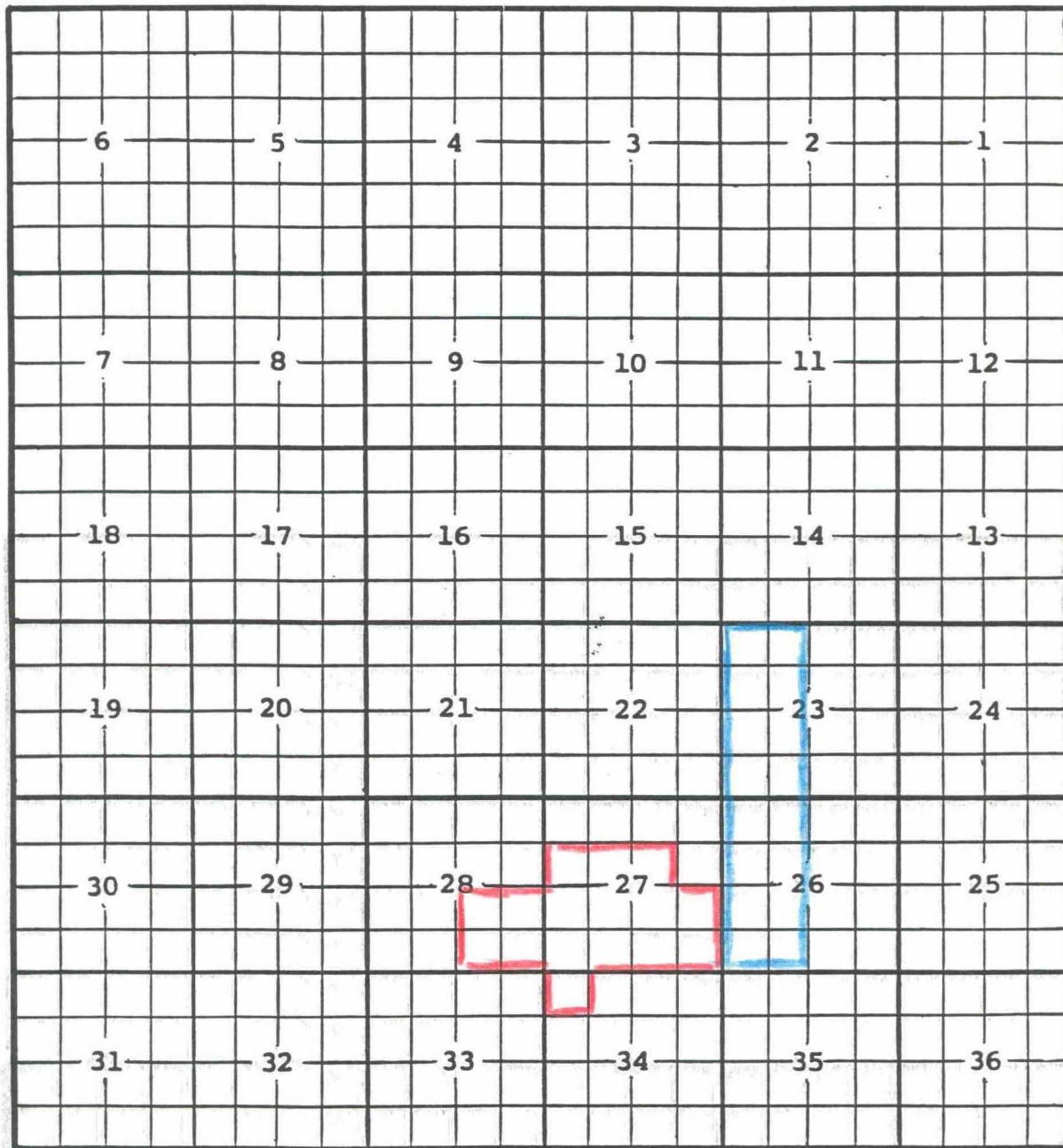
PURPOSE: One completed oil well capable of producing.
Hallwood Petroleum Inc., Harkey 35 State #1
Unit J, Sec. 35, T.24., R.27E., NMPM.
Completed 02-14-95 in the Bone Spring formation.
Top of perforations are at 8210 feet.

Proposed new pool boundary outlined in blue.



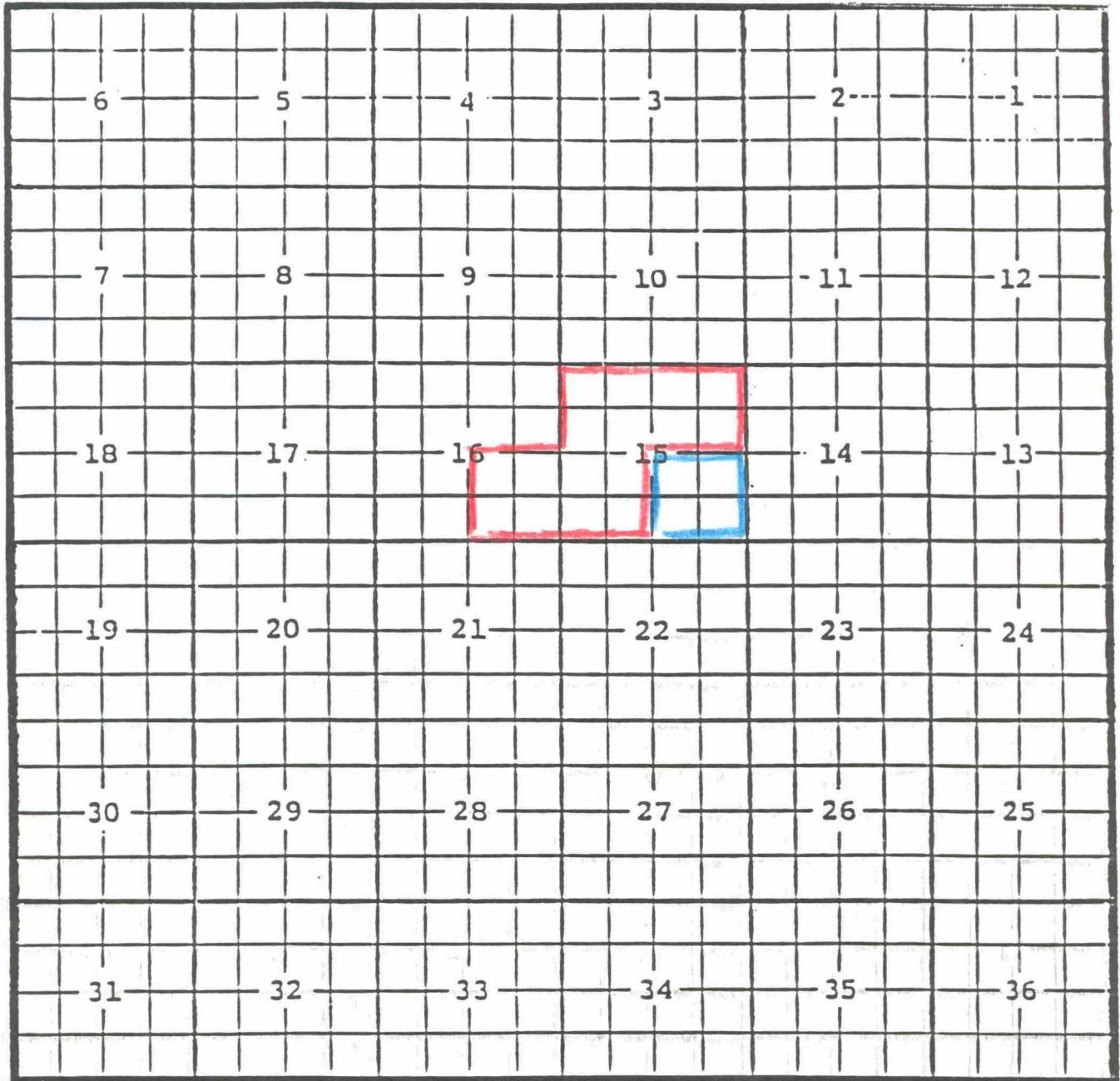
PURPOSE: One completed oil well capable of producing.
Yates Petroleum, Hoffman "PL" #1
Unit E, Sec.27, T.18S., R.26E., NMPM.
Completed 08-12-95 in the San Andres formation.
Top of perforations are at 1642 feet.

Pool boundary outlined in red.
Proposed pool boundary outline in blue.



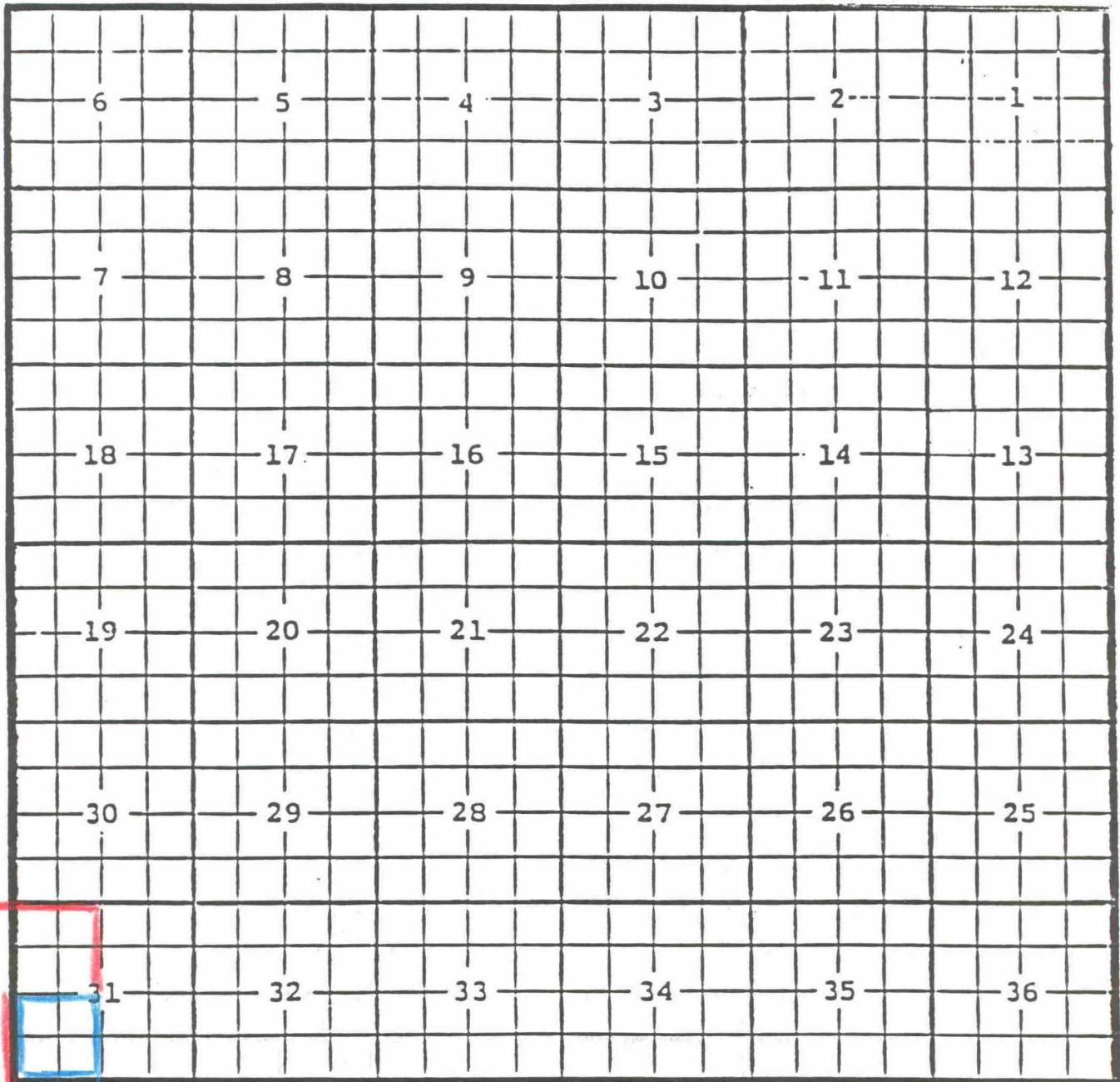
PURPOSE: One completed oil well capable of producing.
Collins & Ware, Inc., CV "23" Federal #1
Unit E, Sec. 23, T.16S., R.27E., NMPM.
Completed 08-07-95 in the Grayburg formation.
Top of perforations are at 1499 feet.

Pool boundary outlined in Red.
Proposed pool boundary outline in blue.



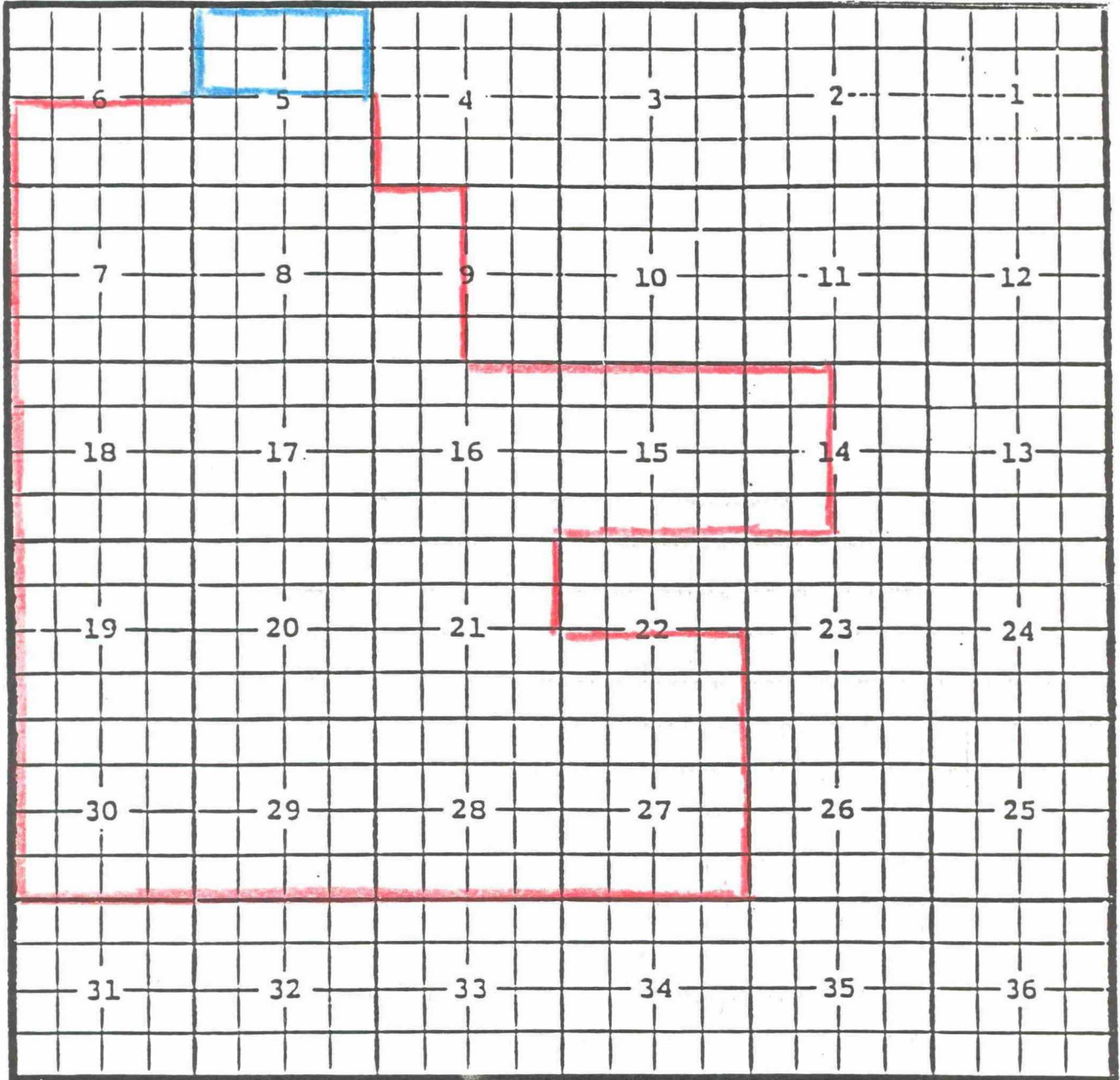
PURPOSE: One completed oil well capable of producing:
Santa Fe Energy Resources, Inc., Lusk "15" Federal #1
Unit P, Sec.15, T.19S., R.31E., NMPM.
Completed 03-04-95 in the Delaware formation.
Top of perforations are at 4587 feet.

Pool boundary outlined in red
Proposed pool extension outlined in blue.



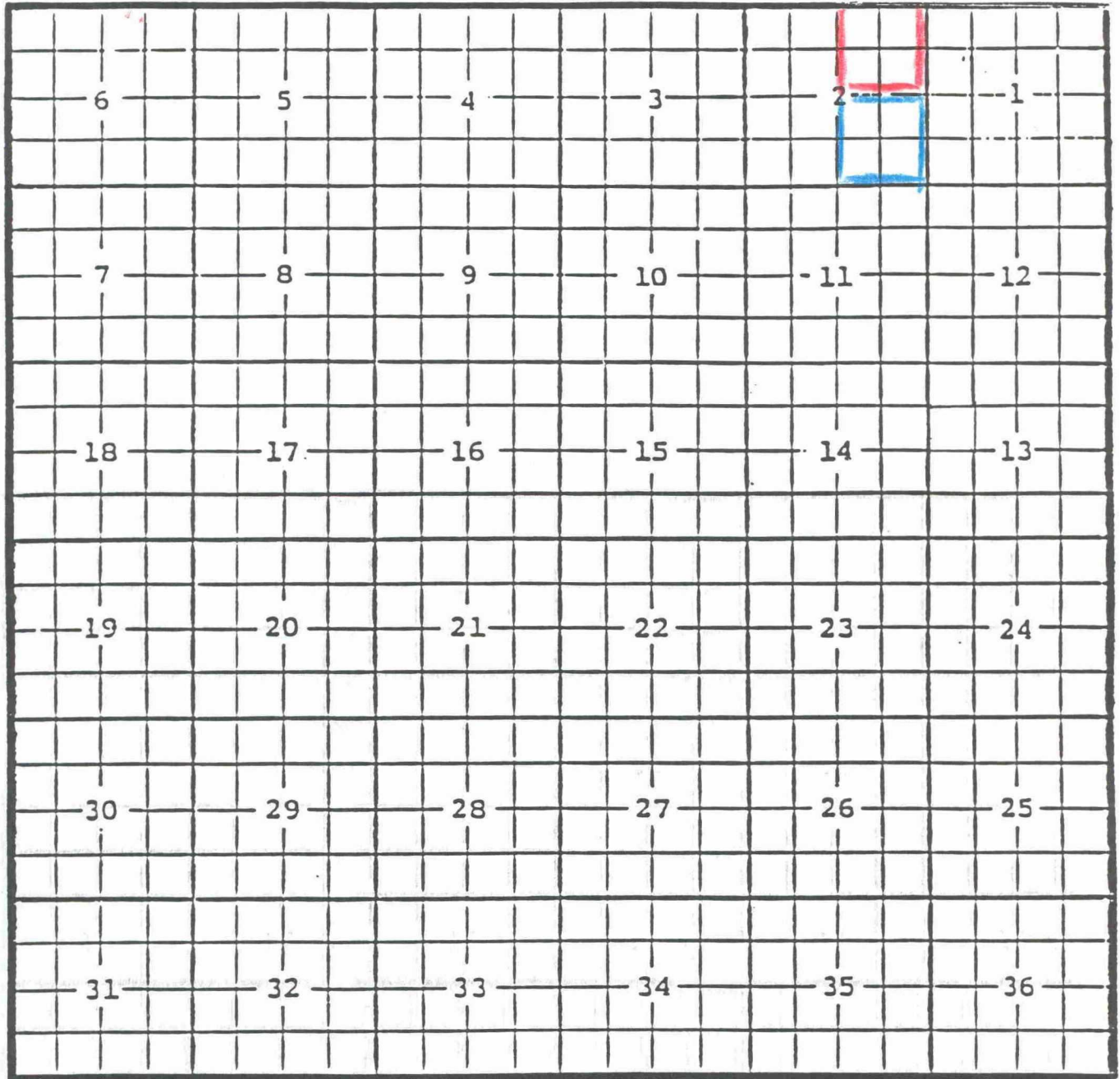
PURPOSE: One completed oil well capable of producing.
Louis Dreyfus Natural Gas Corporation, Quahada Ridge "31" Federal #1
Unit M, Sec.31, T.22S., R.29E., NMPM.
Completed 08-09-95 in the Delaware formation.
Top of perforations are at 6357 feet.

Pool boundary outlined in red.
Proposed pool extension outlined in blue.



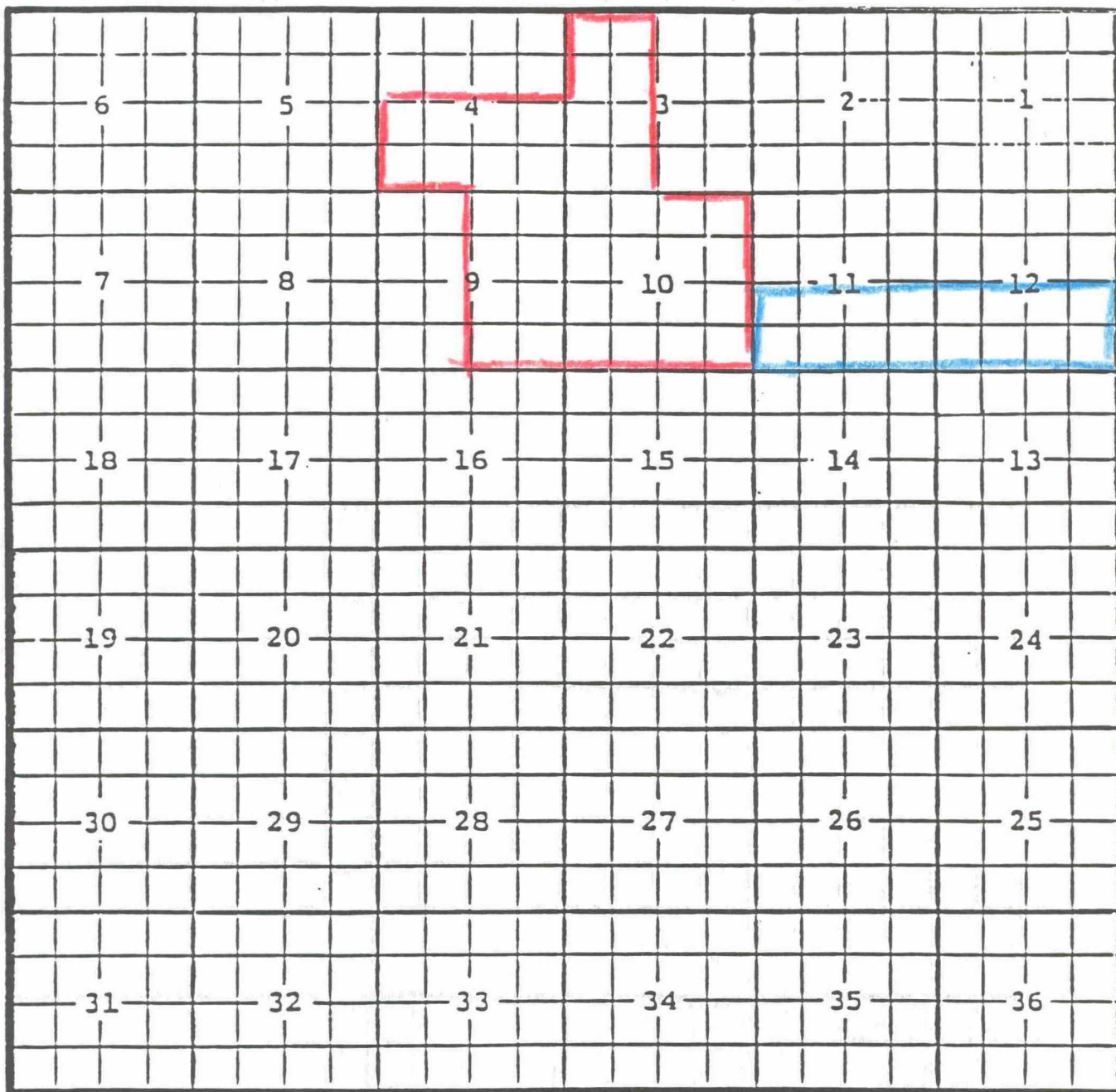
PURPOSE: One completed oil well capable of producing.
Hallwood Petroleum, Inc., Kelly "5" Com. #1
Unit B, Sec. 5, T.23S., R.28E., NMPM.
Completed 07-28-95 in the Morrow formation.
Top of perforations are at 12054 feet.

Pool boundary outlined in red.
Proposed pool extension outlined in blue.



PURPOSE: One completed oil well capable of producing.
Dalen Resource Oil & Gas, Murchison "2" State #2
Unit I, Sec. 2, T.25., R.26E., NMPM.
Completed 8-05-95, in the Delawre formation.
Top perforations are at 5138 feet.

Pool boundary outlined in red.
Proposed pool extension outlined in blue.



PURPOSE: One completed gas well capable of producing.
Yates Energy Corporation, McGruder Hills "12" Federal #1
Unit L, Sec. 12, T.22S., R.25E., NMPM.
Completed 11-05-95, in the Morrow formation.
Top of perforations are at 19861 feet.

Pool boundary outlined in red.
Proposed pool extension outlined in blue.