


Preliminary Lease Map of the Carlsbad Mining District Eddy and Lea Counties, New Mexico

Fed. St.


Horizon Potash Corp.



Eddy Potash Corp.



IMC Global/Noranda



National Potash Co.
(subs. of Miss.)




IMC Global, Inc.



Yates Petroleum

Fed. St.



Mississippi Potash, Inc.




Western Ag-Min Co.



New Mexico Potash Corp.



Harroun



Nearby LMR

Oil-Potash area as designated
by the Secretary, effective
October 28, 1986.

Known Potash Lease Area/R-111-P
July 19, 1985

WIPP boundary

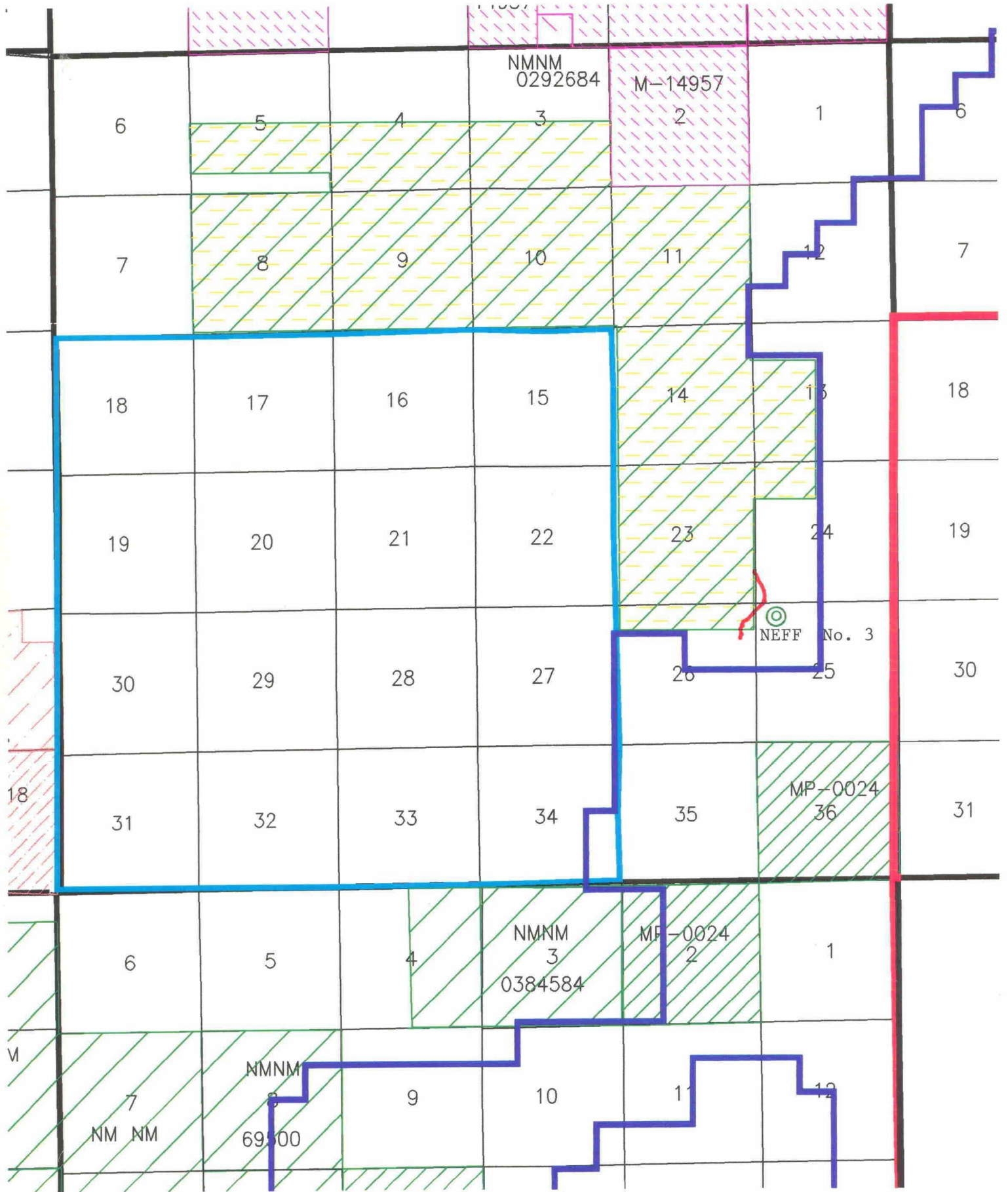
1 mile

Bureau of Land Management

Lease data from ALMRS (12-12-88)

Albert Wm. Collar II

Updated 7/92 by Dan Morehouse, 10/95 by Paul Whiteaker



NMNM
0292684

M-14957

6

5

4

3

2

1

6

7

8

9

10

11

12

7

18

17

16

15

14

13

18

19

20

21

22

23

24

19

30

29

28

27

26

25

30

18

31

32

33

34

35

MP-0024

36

31

6

5

4

NMNM
3
0384584

MP-0024
2

1

VI

7

NM NM

NMNM

69000

9

10

11

12