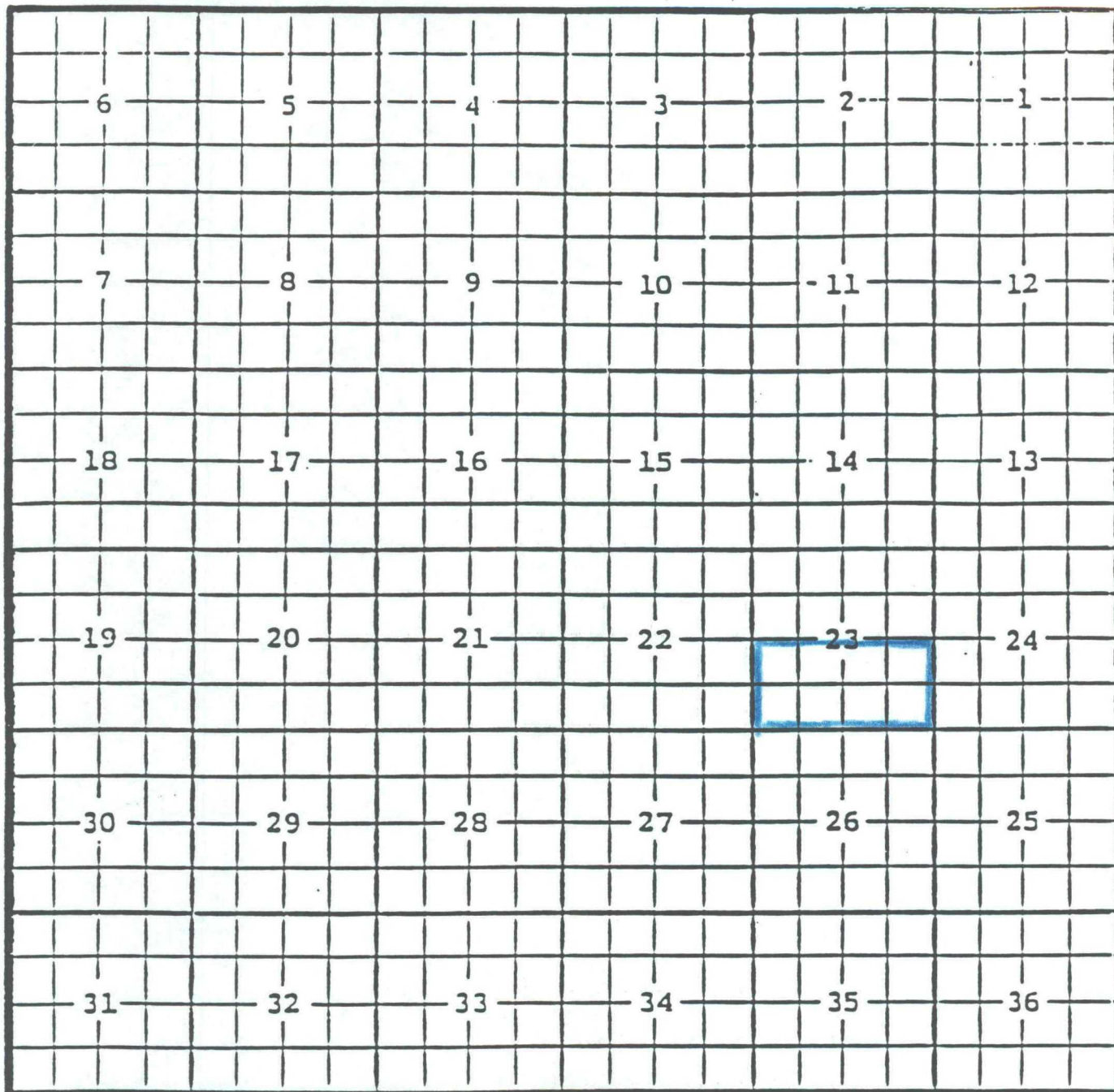


EDDY COUNTY, NEW MEXICO BOYD; STRAWN GAS POOL  
TOWNSHIP 19 SOUTH RANGE 25 EAST NMPM

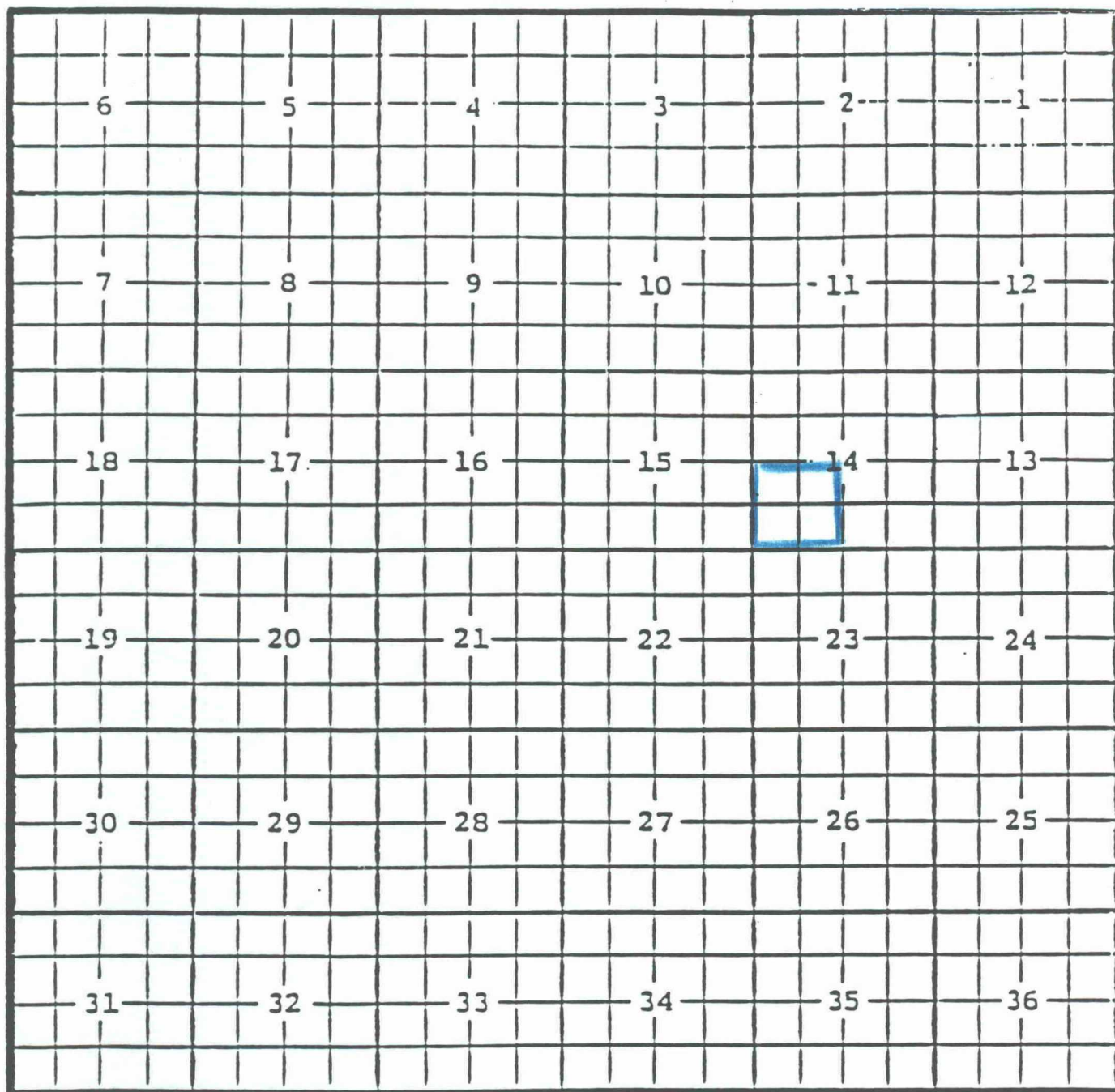


PURPOSE: One completed gas well capable of producing.  
Nearburg Producing Co., Parino #1  
Unit I, Sec. 23, T.19., R.25E., NMPM.  
Completed 12-30-88 in the Strawn formation.  
Top of perforations are at 8724 feet.

Proposed new pool boundary outlined in blue.

EDDY COUNTY, NEW MEXICO  
TOWNSHIP 16 SOUTH

DIAMOND MOUND; GRAYBURG, S.E. GAS POOL  
RANGE 27 EAST NMPM



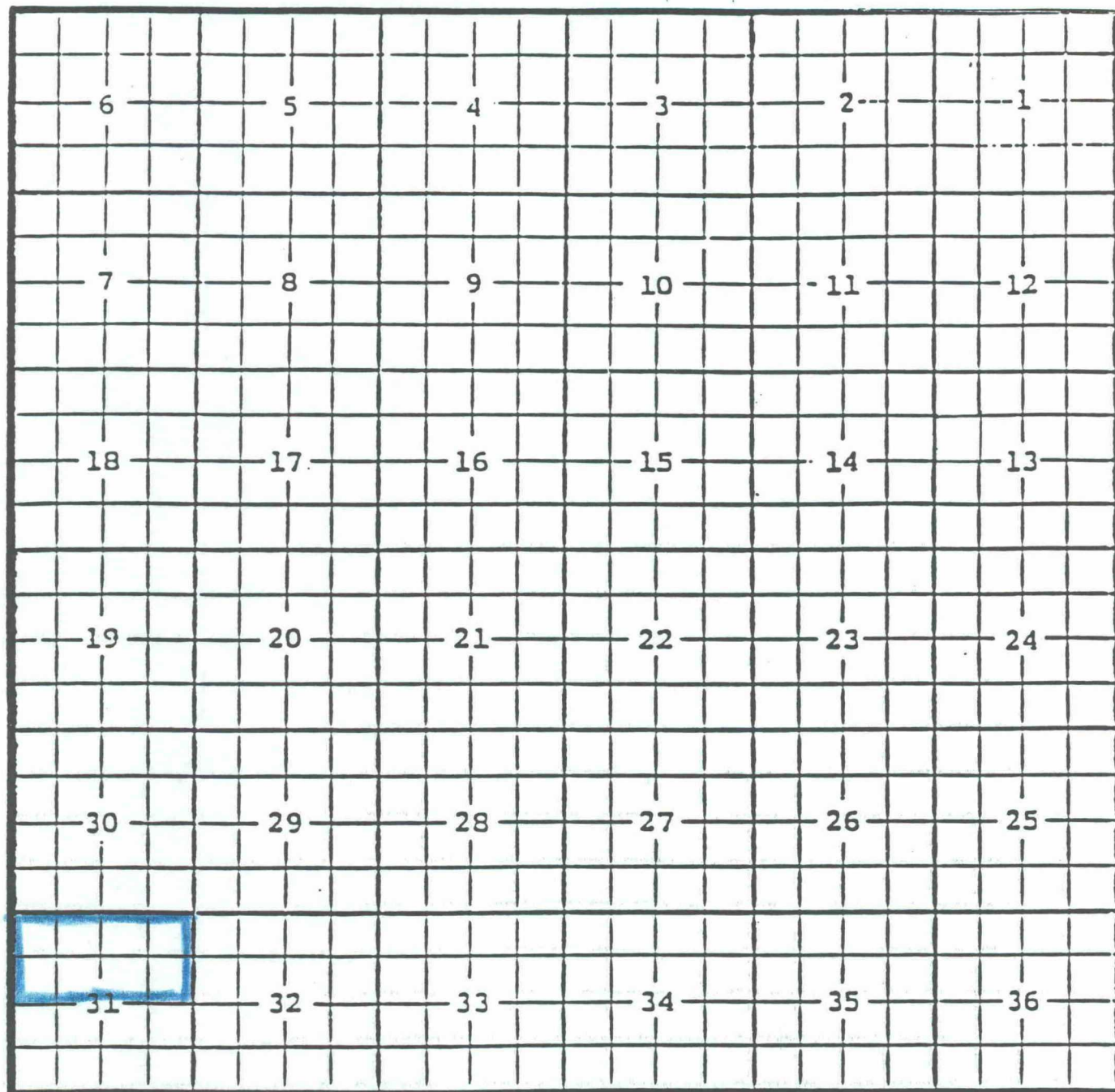
PURPOSE: One completed gas well capable of producing.  
Collins & Ware, Inc., "CV" 14 Federal #1  
Unit L, Sec. 14 T.16S., R.27E., NMPM.  
Completed 3/94 in the Grayburg formation.  
Top of perforations are at 1482 feet.

Proposed new pool boundary outlined in blue.



EDDY COUNTY, NEW MEXICO  
TOWNSHIP 19 SOUTH

HG; ATOKA GAS POOL  
RANGE 30 EAST NMPM

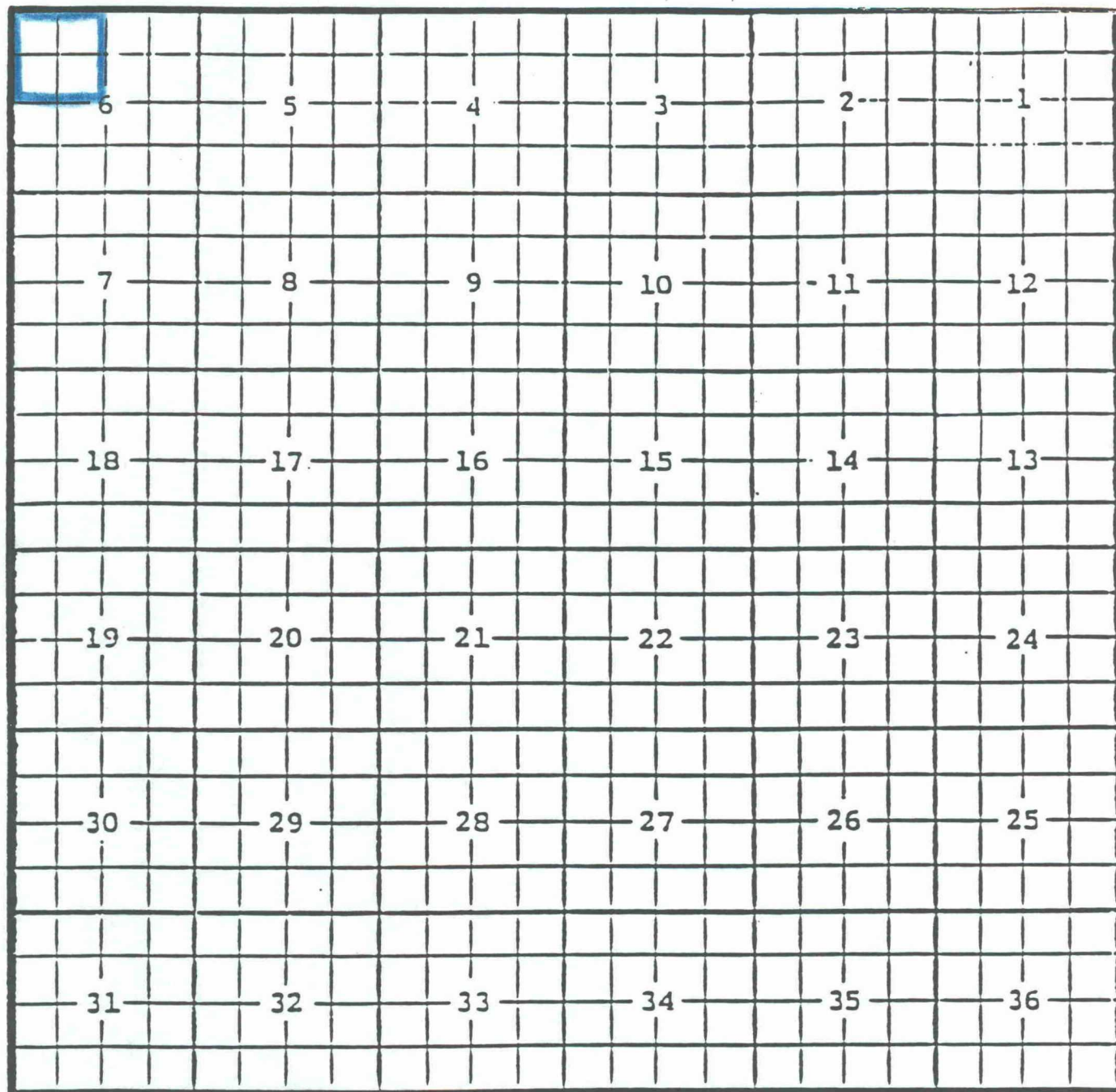


PURPOSE: One completed gas well capable of producing.  
Yates Petroleum Co., Hanagan "APL" Federal Com. #1  
Unit G, Sec. 31, T.19S., R.30E., NMPM.  
Completed 02-05-96 in the Atoka formation.  
Top of perforations are at 11158 feet.

Proposed new pool boundary outlined in blue.

EDDY COUNTY, NEW MEXICO  
TOWNSHIP 24 SOUTH

PIERCE CROSSING; BONE SPRING, NORTH OIL POOL  
RANGE 29 EAST NMPM



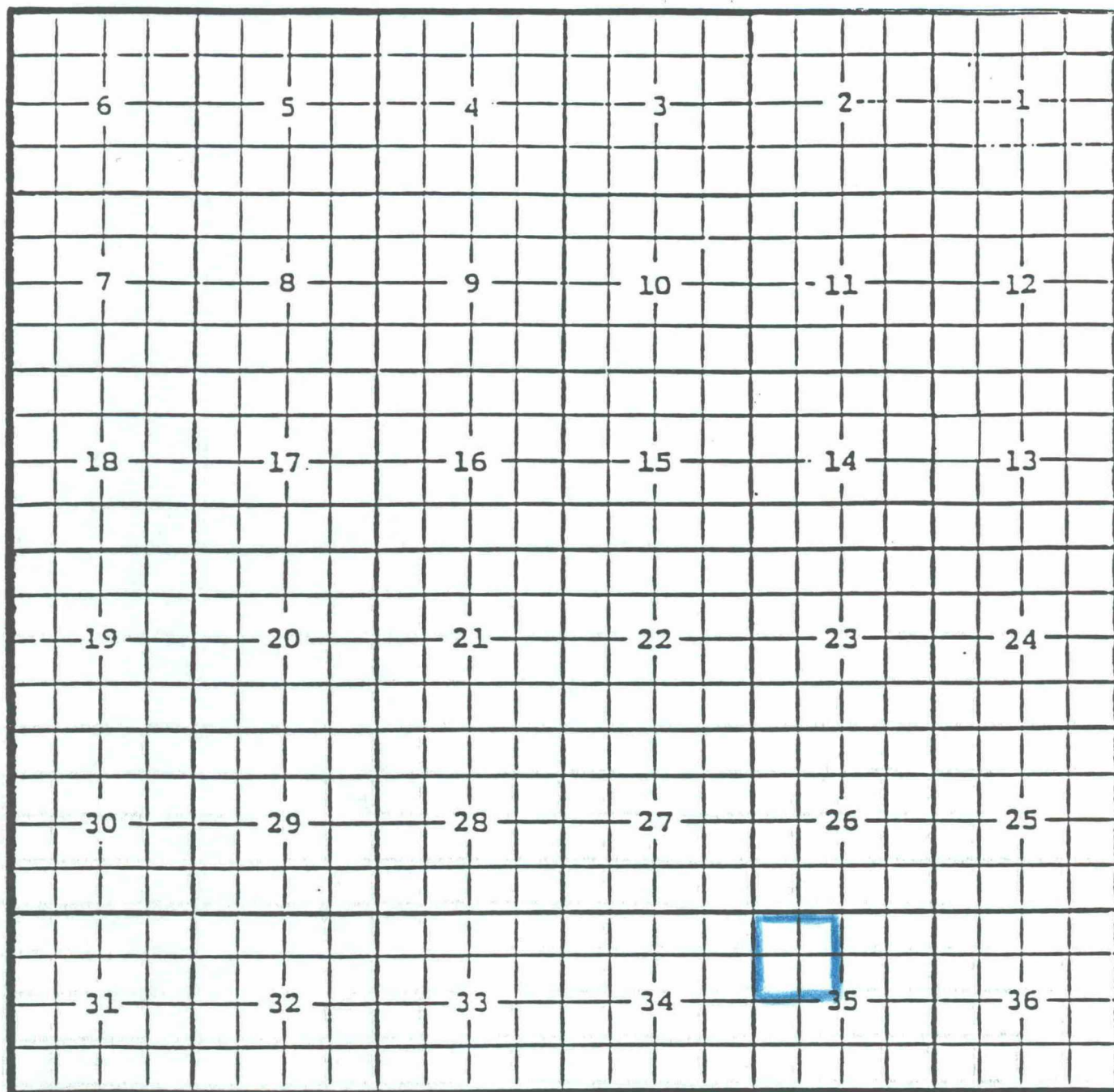
PURPOSE: One completed oil well capable of producing.  
Texaco Exploration & Production, Malaga Harroun 6 #1  
Unit F, Sec.6, T.24S., R.29E., NMPM.  
Completed 12-02-95 in the Bone Spring formation.  
Top of perforations are at 6598 feet.

Proposed new pool boundary outlined in blue.



EDDY COUNTY, NEW MEXICO  
TOWNSHIP 25 SOUTH RANGE 28 EAST

RED BLUFF; DELAWARE OIL POOL  
NMPM



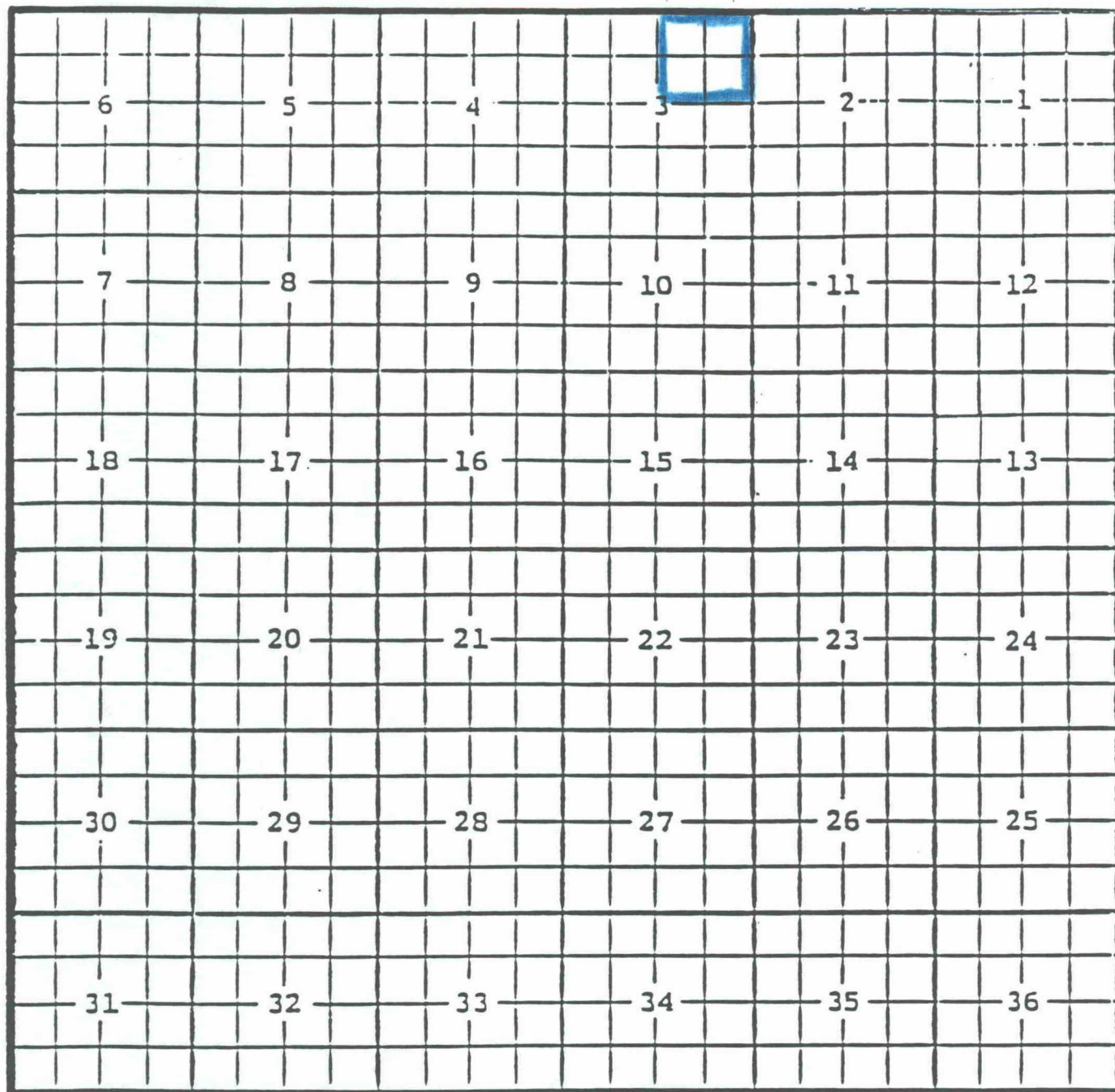
PURPOSE: One completed oil well capable of producing.  
Pogo Producing Co., South Malaga State #1  
Unit D, Sec.35, T.25S., R.28E., NMPM.  
Completed 11-02-95 in the Delaware formation.  
Top of perforations are at 4588 feet.

Proposed pool boundary outline in blue.

EDDY COUNTY, NEW MEXICO  
TOWNSHIP 25 SOUTH

PH

SULFATE DRAW; DELAWARE, SOUTH OIL POOL  
RANGE 27 EAST NMPM



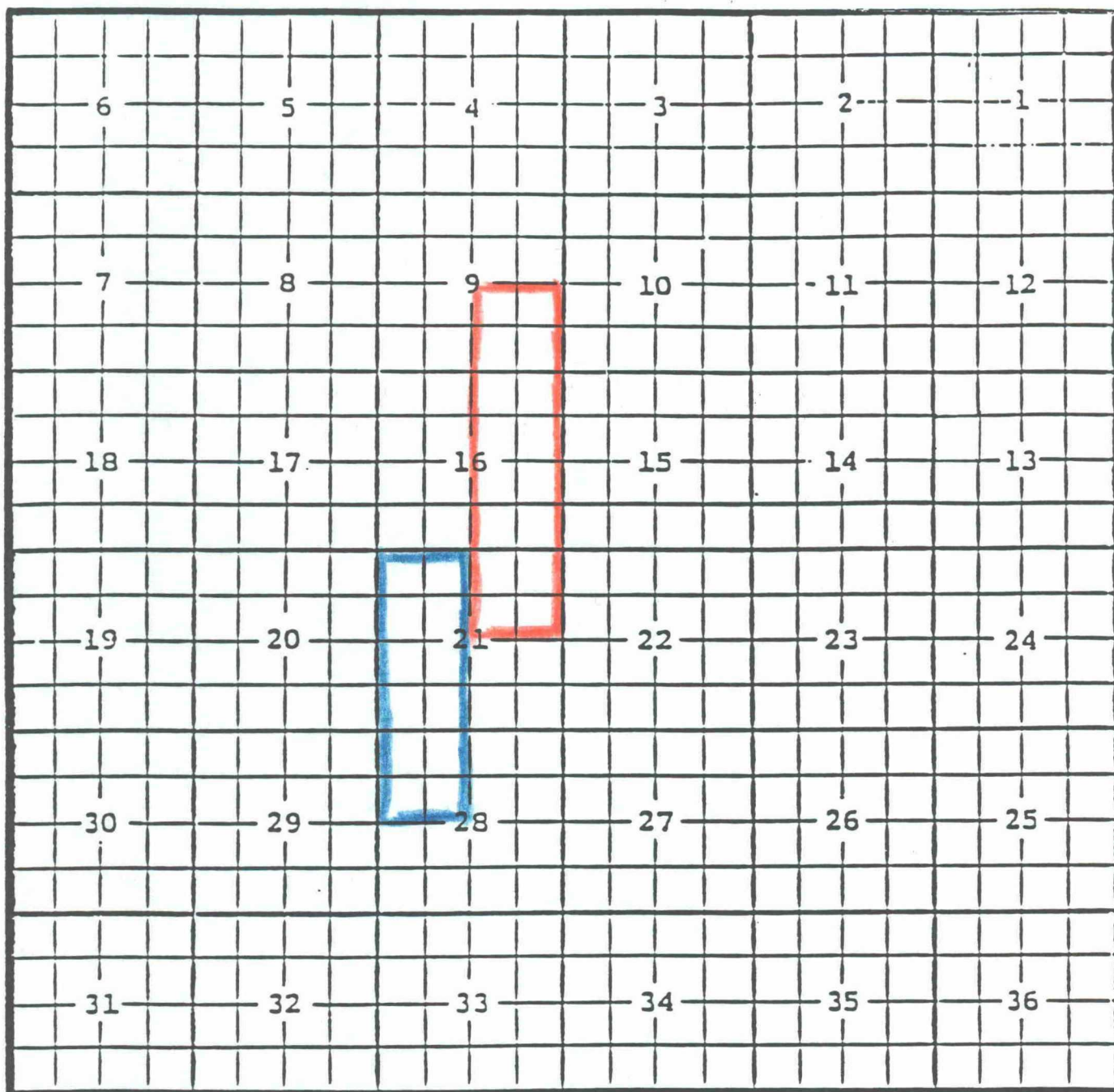
PURPOSE: One completed oil well capable of producing.  
TMBR/Sharp Drilling, Inc., State "3" #1  
Unit H, Sec.3, T.25S., R.27E., NMPM.  
Completed 11-23-95 in the Delaware formation.  
Top of perforations are at 5498 feet.

Proposed new pool boundary outlined in blue.



EDDY COUNTY, NEW MEXICO  
TOWNSHIP 24 SOUTH

CEDAR CANYON; DELAWARE OIL POOL  
RANGE 29 EAST NMPM

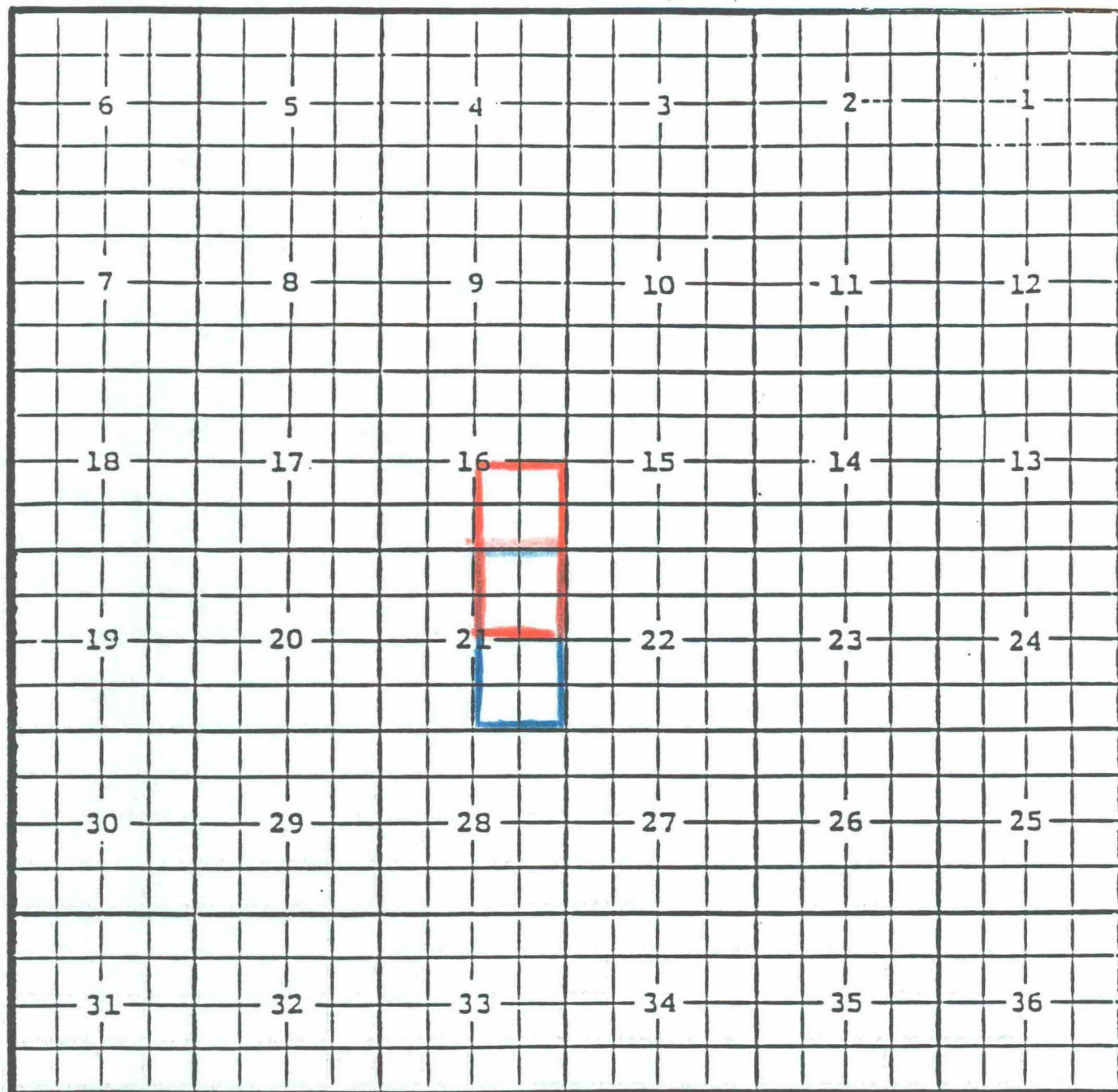


PURPOSE: One completed oil well capable of producing.  
Pogo Producing Co., Cedar Canyon "28" Federal #1  
Unit C, Sec. 28, T.24S., R.29E., NMPM.  
Completed 12-30-95, in the Delaware formation.  
Top of perforations are at 6412 feet.

Pool boundary outlined in red.  
Proposed pool extension outlined in blue.

EDDY COUNTY, NEW MEXICO  
TOWNSHIP 24 SOUTH, RANGE 29 EAST

CORRAL DRAW; BONE SPRING OIL POOL  
NMPM



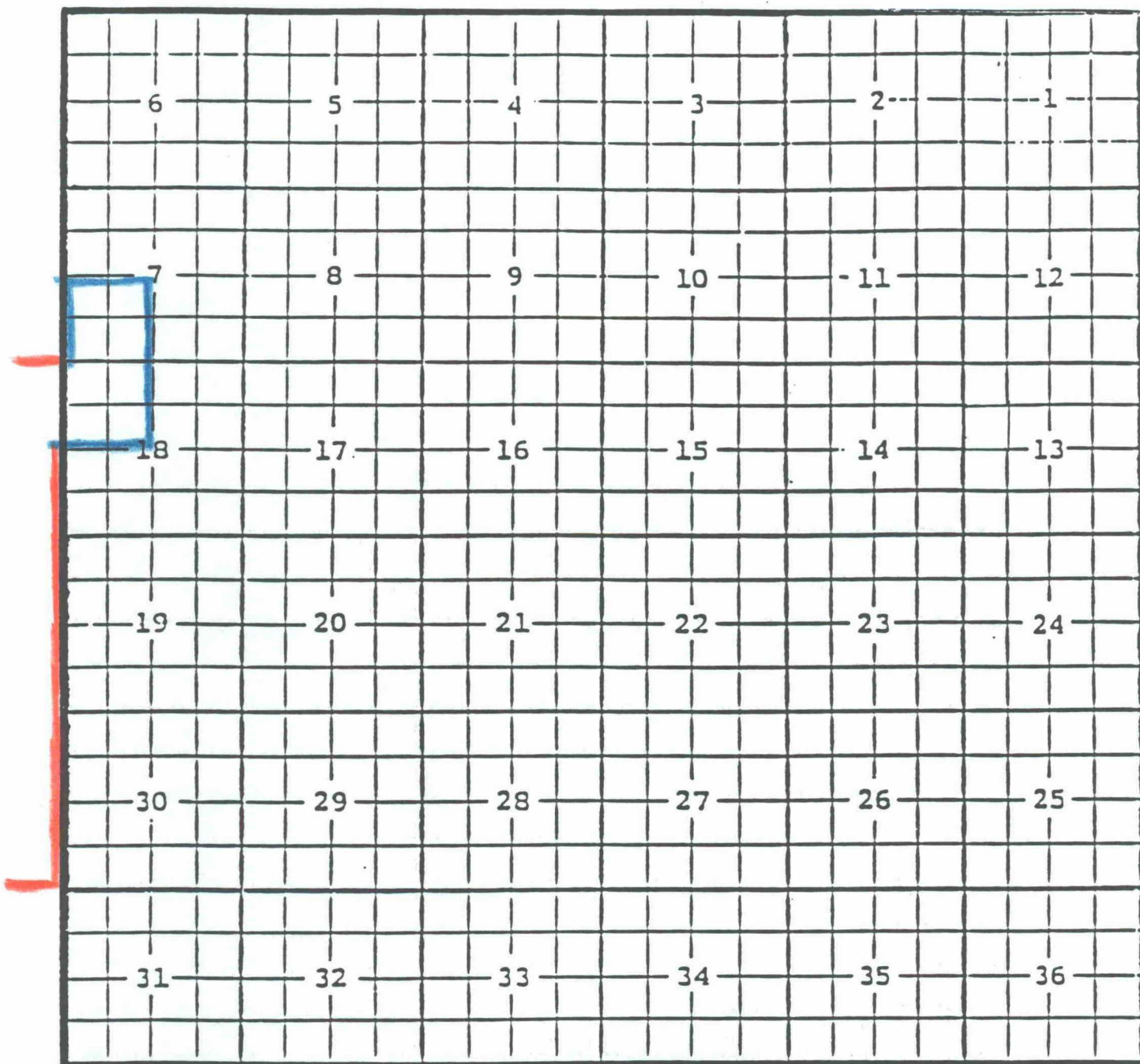
PURPOSE: One completed oil well capable of producing.  
Pogo Producing Co., Gaines "21" #1  
Unit O, Sec. 21 T.24S., R.29E., NMPM.  
Completed 11-28-95 in the Bone Spring formation.  
Top of perforations are at 7658 feet.

Pool boundary outlined in red.  
Proposed pool extension outlined in blue.



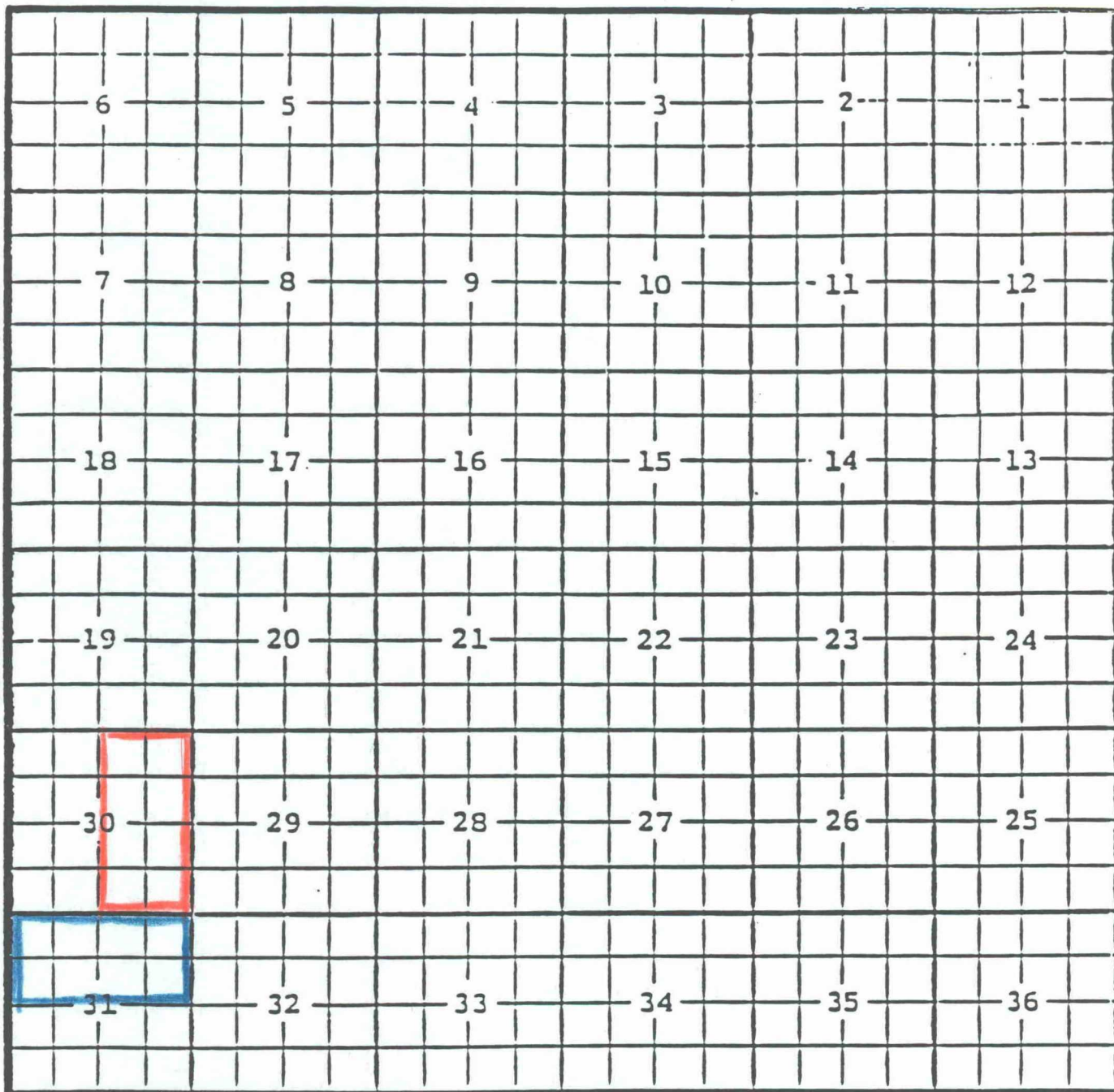
EDDY COUNTY, NEW MEXICO  
TOWNSHIP 23 SOUTH

CULEBRA BLUFF; BONE SPRING, SOUTH OIL POOL  
RANGE 29 EAST NMPM



PURPOSE: One completed oil well capable of producing.  
Santa Fe Resoueces, Inc., H.F. "7" Federal Com. #1  
Unit L, Sec. 7, T.23., R.29E., NMPM.  
Completed 1-24-96, in the Bone Spring formation.  
Top perforations are at 6474 feet.

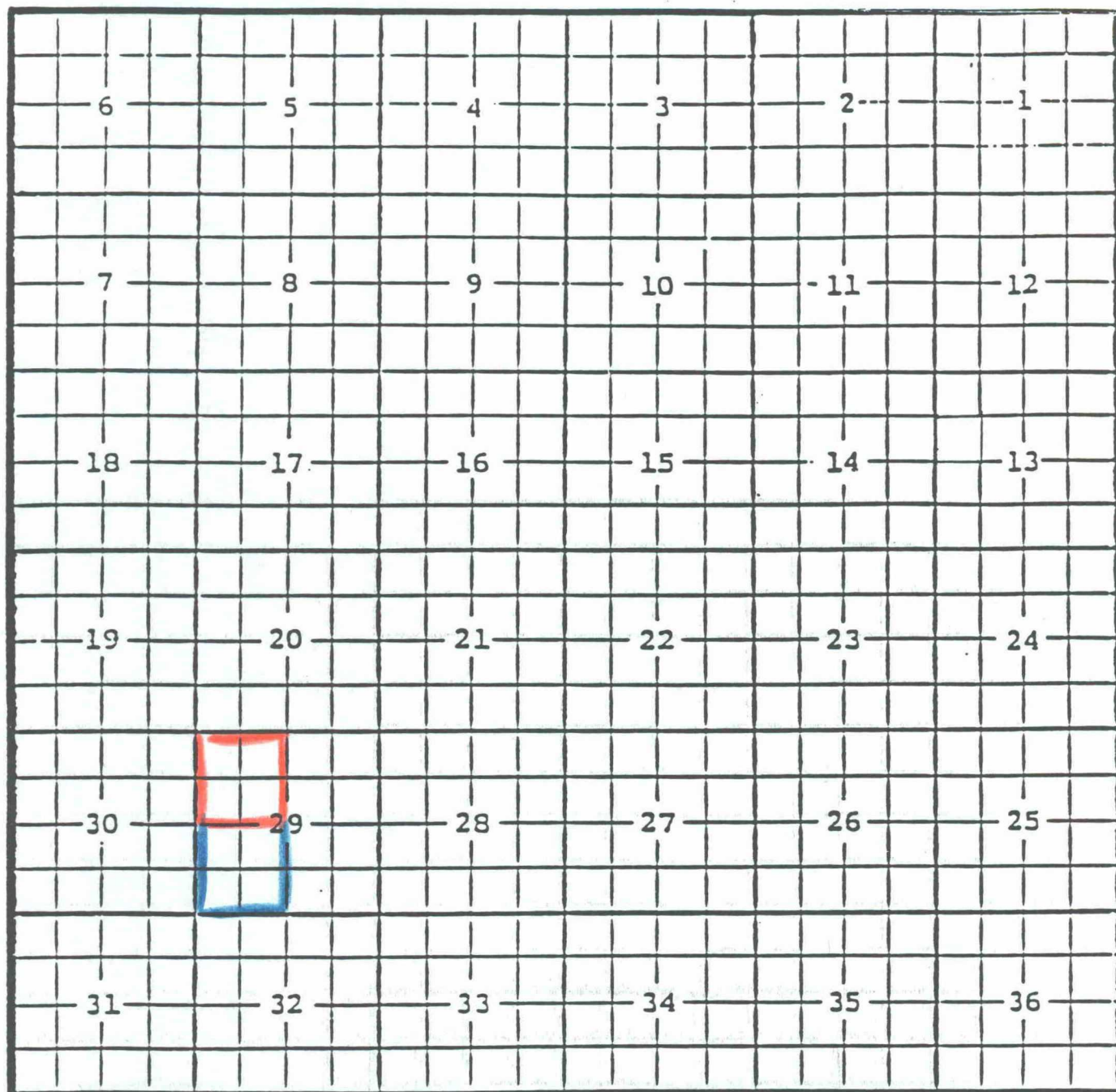
Pool boundary outlined in red.  
Proposed pool extension outlined in blue.



PURPOSE: One completed gas well capable of producing.  
Yates Petroleum, Hanagan "APL" Federal Com. #1  
Unit G, Sec.31, T.19S., R.30E., NMPM.  
Completed 02-05-96 in the Morrow formation.  
Top of perforations are at 11491 feet.

Pool boundary outlined in red.  
Proposed pool boundary outline in blue.



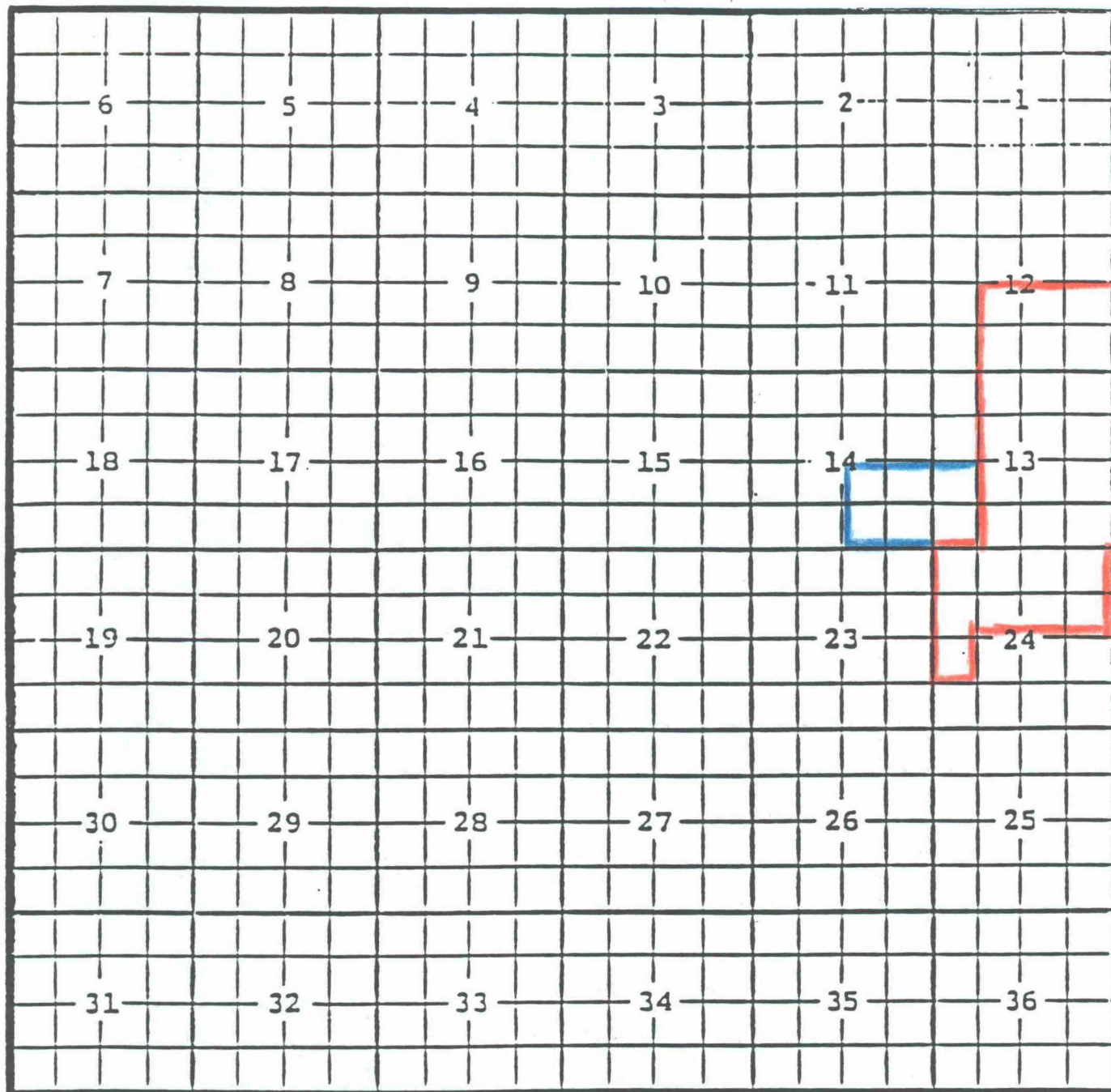


PURPOSE: One completed oil well capable of producing  
Elk Oil Company, South Lone Wolf Unit #2  
Unit, Sec.29 T.13., R.29E., NMPM.  
Completed 01-04-96 in the Devonian formation.  
Top perforations are at 9571 feet.

Pool boundary outlined in red.  
Proposed pool boundary outlined in blue.

EDDY COUNTY, NEW MEXICO  
TOWNSHIP 24 SOUTH RANGE 28 EAST

MALAGA; DELAWARE OIL POOL  
NMPM



PURPOSE: One completed oil well capable of producing.  
Pogo Operating Co., Lightfoot "Com" #1  
Sec.14 T.24S., R.28E.  
Completed 1-10-96 in the Delaware formation.  
Top of perforations are at 6104 feet.

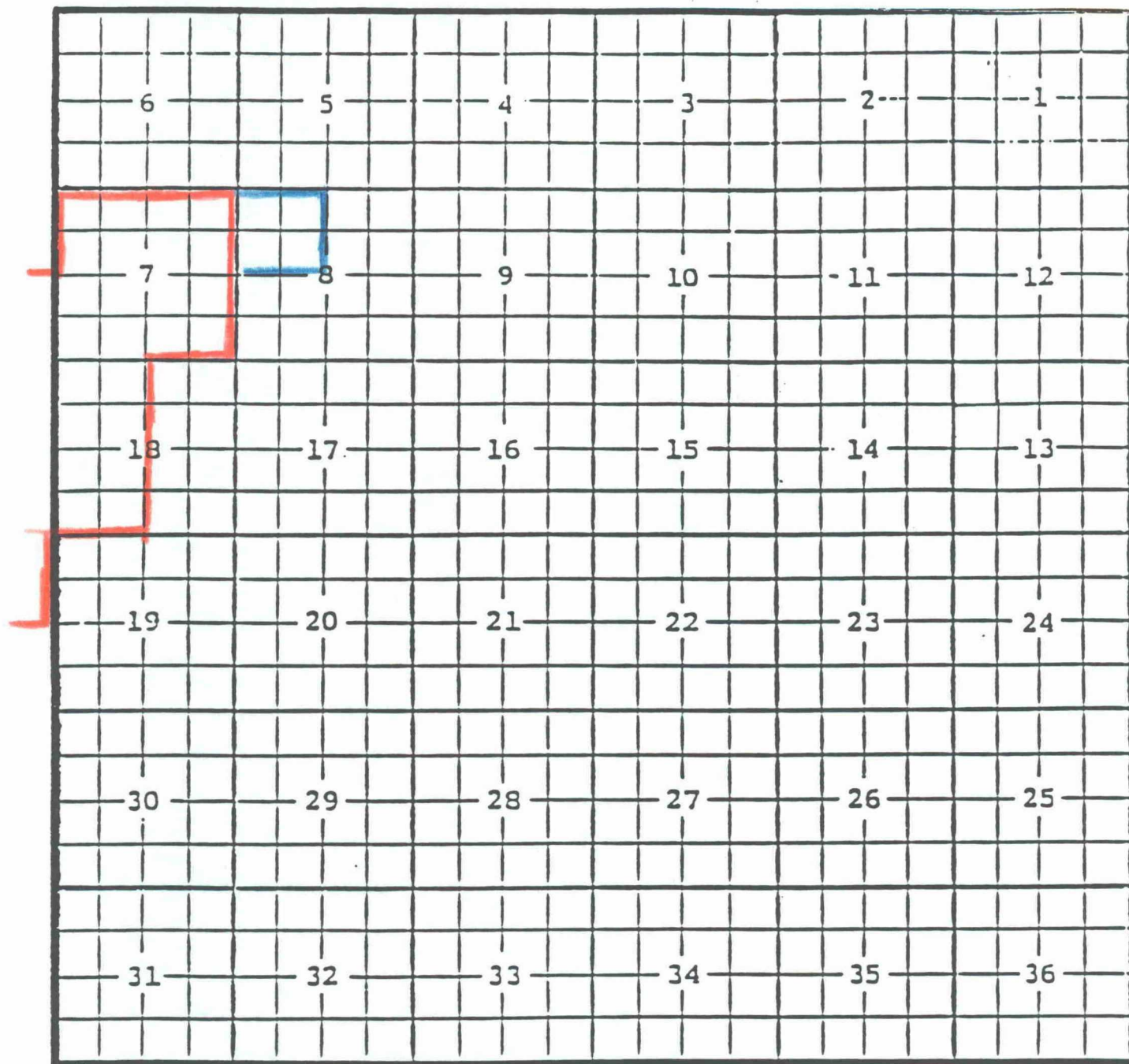
Proposed boundary outlined in red  
Proposed pool extension outlined in blue.



EDDY COUNTY, NEW MEXICO  
TOWNSHIP 24 SOUTH RANGE 29 EAST

NMPM

MALAGA; DELAWARE OIL POOL

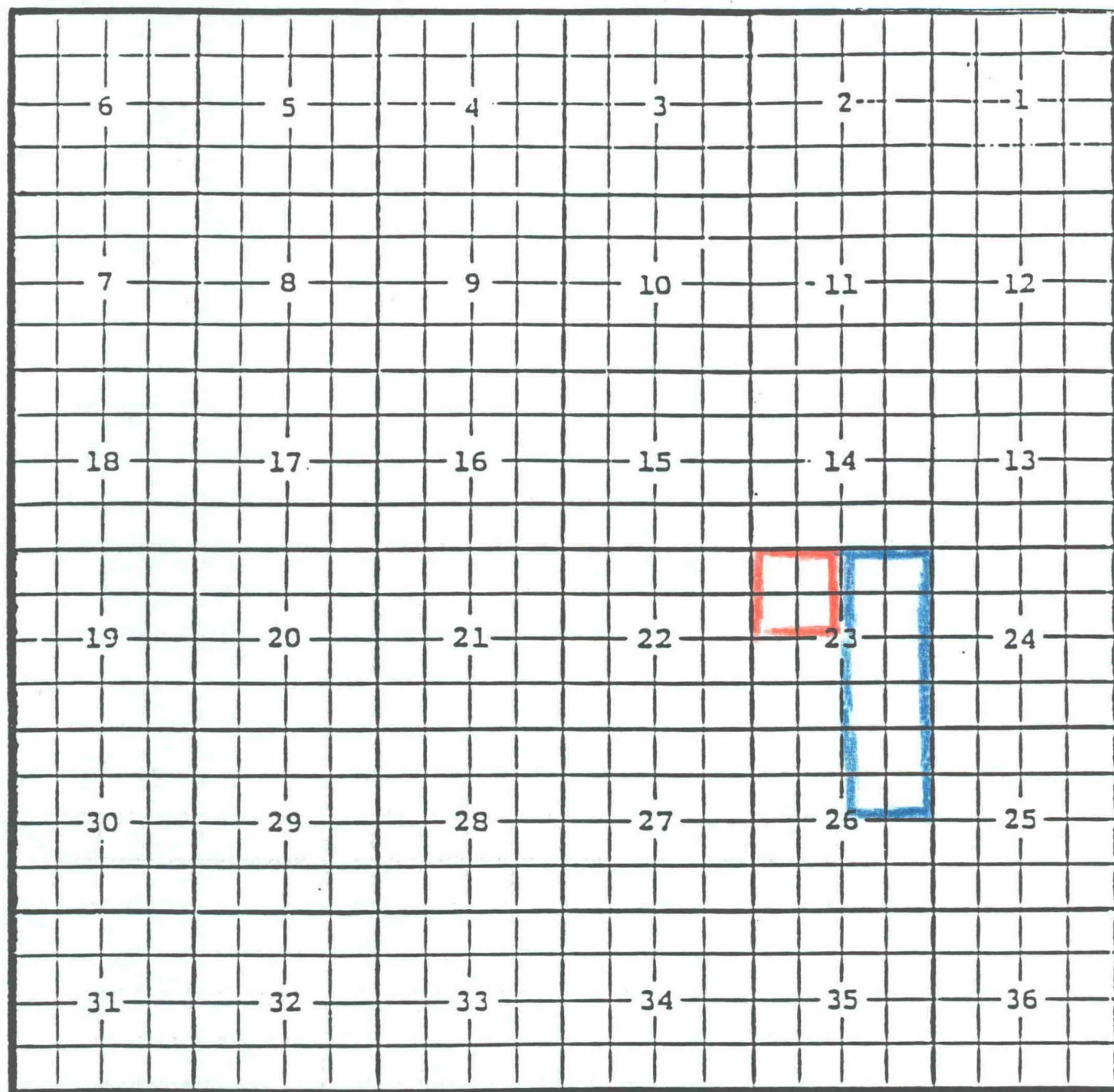


PURPOSE: One completed oil well capable of producing.  
Maralo, Inc., Cochiti "8" Federal #2  
Unit C, Sec.8, T.24S., R.29E., NMPM.  
Completed 10-16-95 in the Delaware formation.  
Top of perforations are at 6226 feet.

Proposed new pool boundary outlined in red.  
Existing pool boundary outlined in blue.

EDDY COUNTY, NEW MEXICO  
TOWNSHIP 24 SOUTH

PIERCE CROSSING; BONE SPRING, EAST OIL POOL  
RANGE 29 EAST NMPM



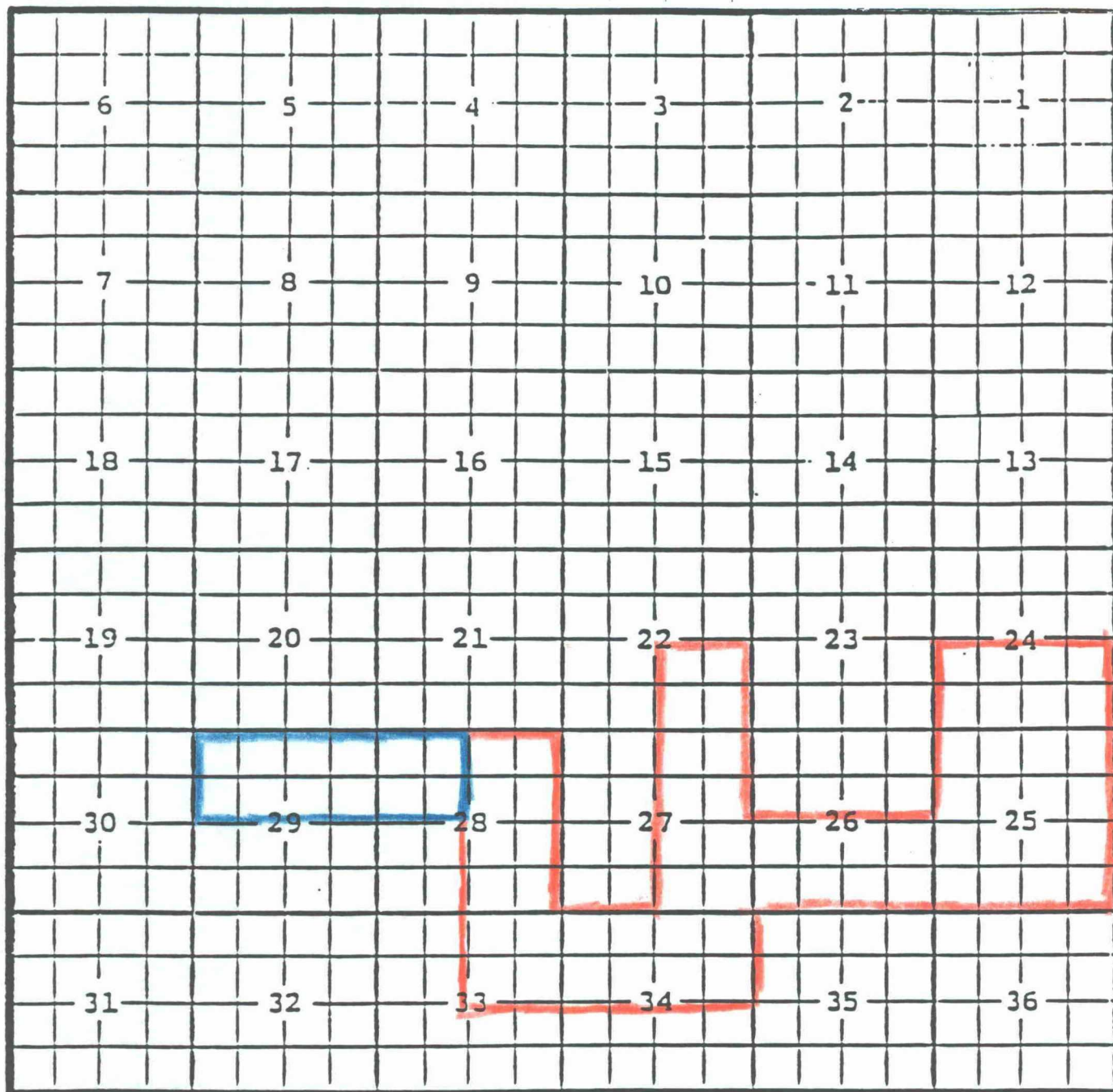
PURPOSE: One completed oil well capable of producing.  
National Energy Group, Inc., Owen Mesa "26" Fed. #1  
Unit G, Sec. 26, T.24S., R.29E., NMPM.  
Completed 6/87 in the Bone Spring formation.  
Top of perforations are at 7952 feet.

Pool boundary outlined in red.  
Proposed pool extension outlined in blue.



EDDY COUNTY, NEW MEXICO  
TOWNSHIP 26 SOUTH RANGE 30 EAST

ROSS DRAW; DELAWARE, WEST OIL POOL  
NMPM

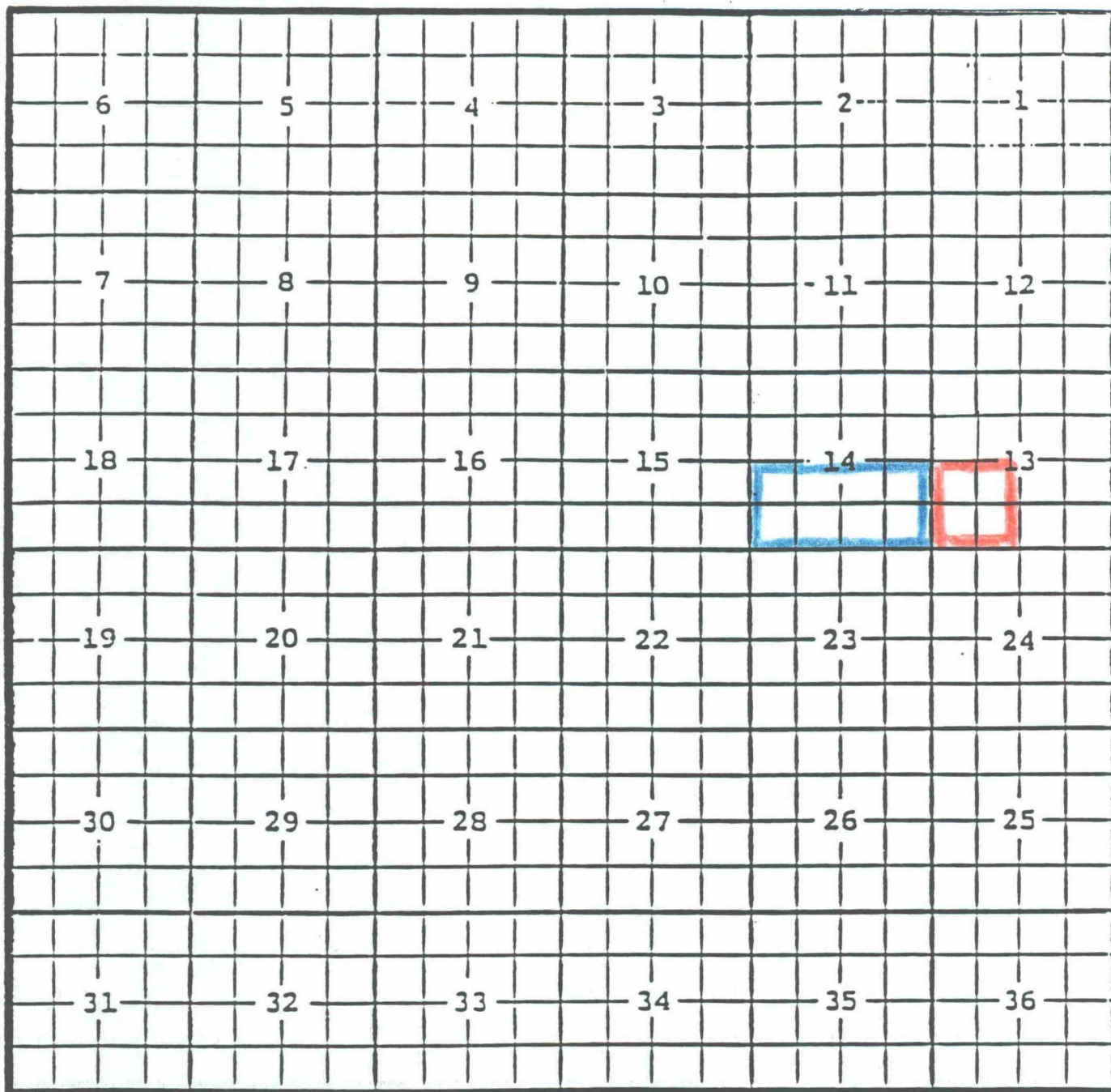


PURPOSE: One completed oil well capable of producing.  
Meridian Oil, Federal "BF" #1  
Unit F, Sec.29, T.26S., R.30E., NMPM.  
Completed 11-06-95 in the Delaware formation.  
Top of perforations are at 6224 feet.

Pool boundary outlined in red.  
Proposed pool boundary outline in blue.

EDDY COUNTY, NEW MEXICO  
TOWNSHIP 20 SOUTH RANGE 28 EAST

RUSSEL, BONE SPRING OIL POOL  
NMPM



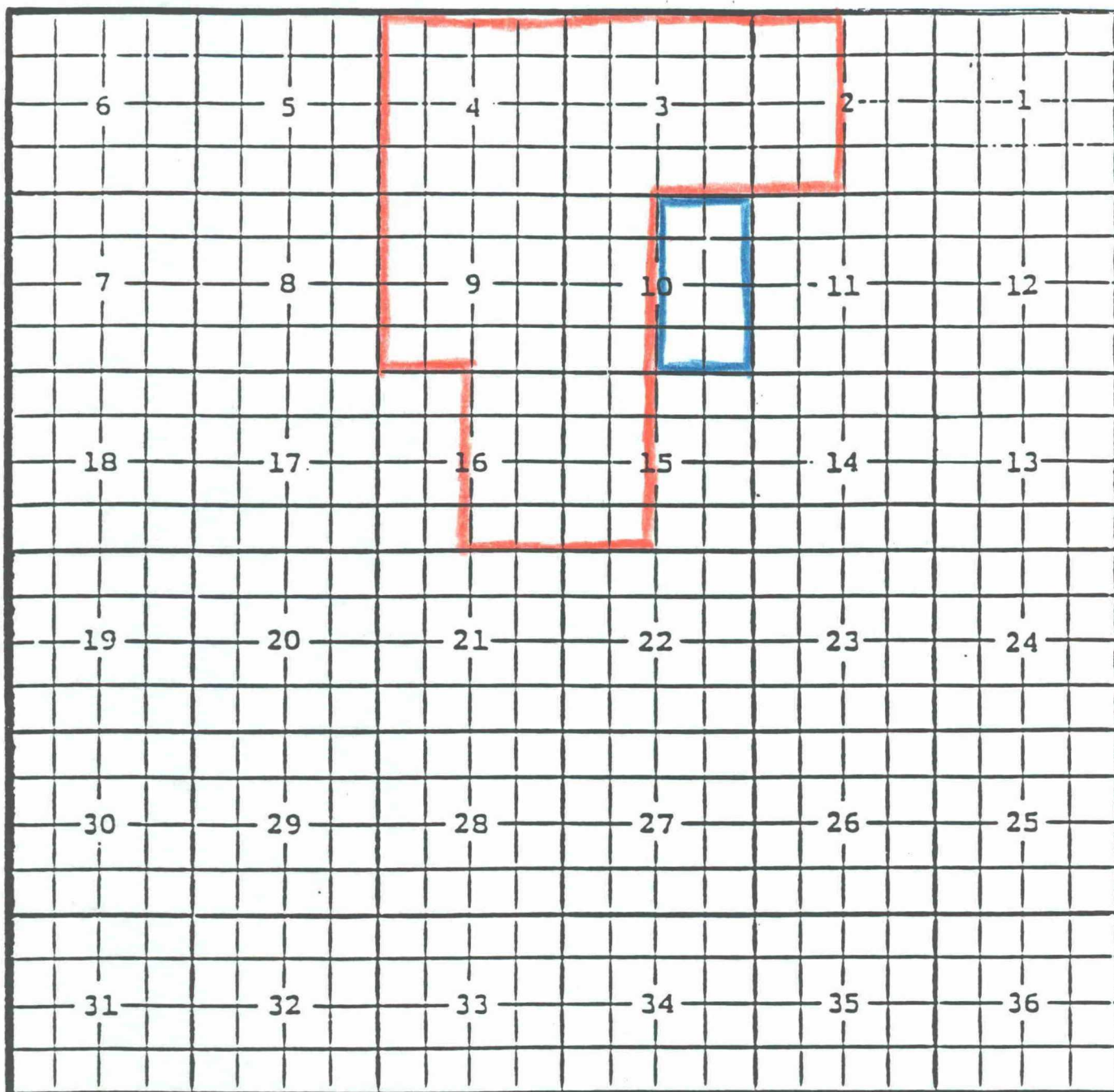
PURPOSE: One completed oil well capable of producing.  
Oxy U.S.A. Inc., Govt. "R" #2  
Unit K, Sec.14 T.20S., R.28E., NMPM.  
Completed 8-21-95 in the Bone Spring formation.  
Top of perforations are at 6454 feet.

Pool boundary outlined in red.  
Proposed pool extension outlined in blue.



EDDY COUNTY, NEW MEXICO  
TOWNSHIP 24 SOUTH

SAND DUNES; LOWER PENN., SOUTH GAS POOL  
RANGE 31 EAST NMPM

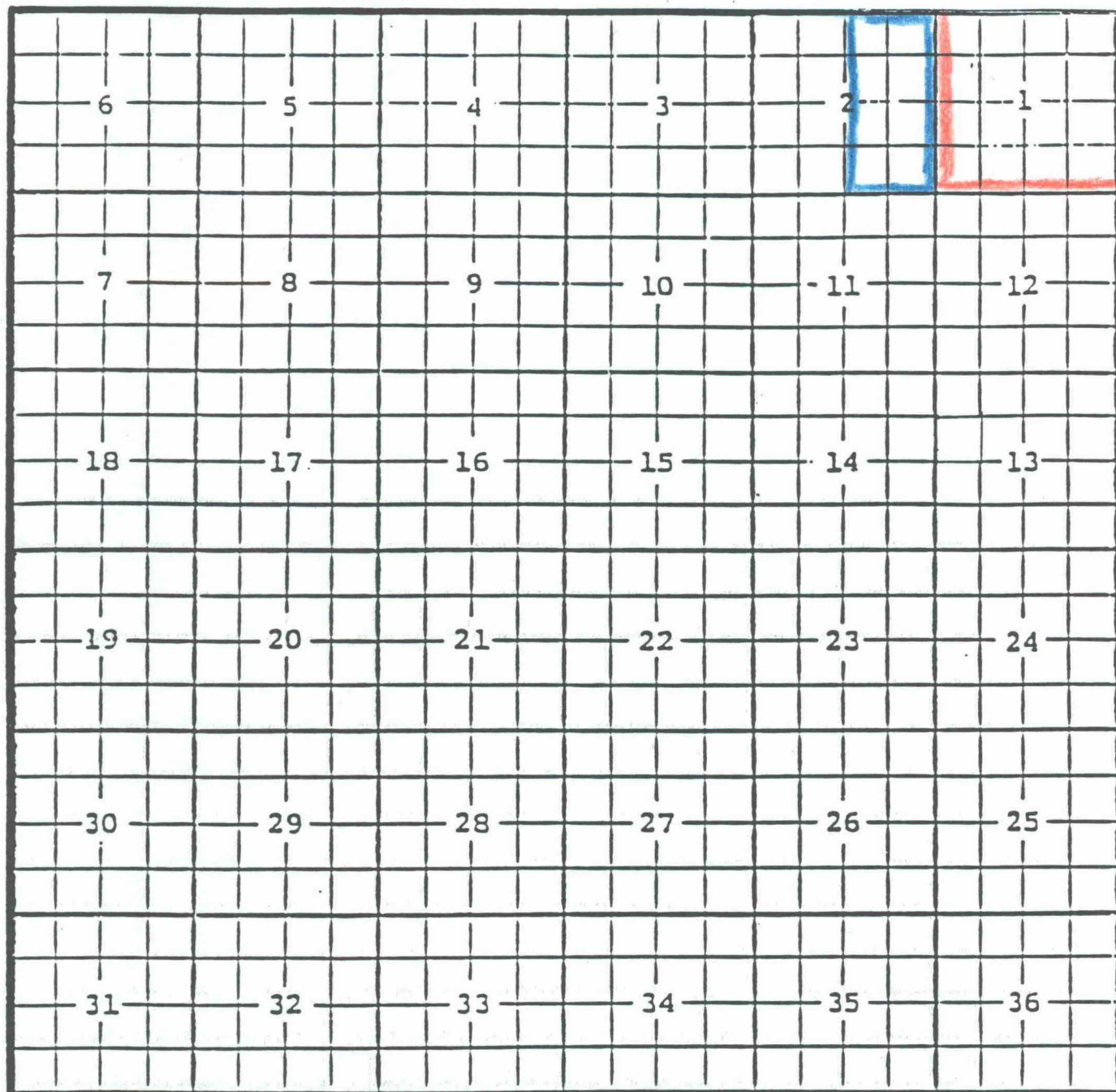


PURPOSE: One completed gas well capable of producing.  
Sonat Exploration, Lotos "10" Federal #1  
Unit G, Sec. 10, T.24S., R.31E., NMPM.  
Completed 11-14-95 in the Lower Penn. (Morrow) formation.  
Top of perforations are at 14592 feet.

Pool boundary outlined in red.  
Proposed pool extension outlined in blue.

EDDY COUNTY, NEW MEXICO  
TOWNSHIP 19 SOUTH RANGE 28 EAST

TURKEY TRACK; MORROW, NORTH GAS POOL  
NMPM



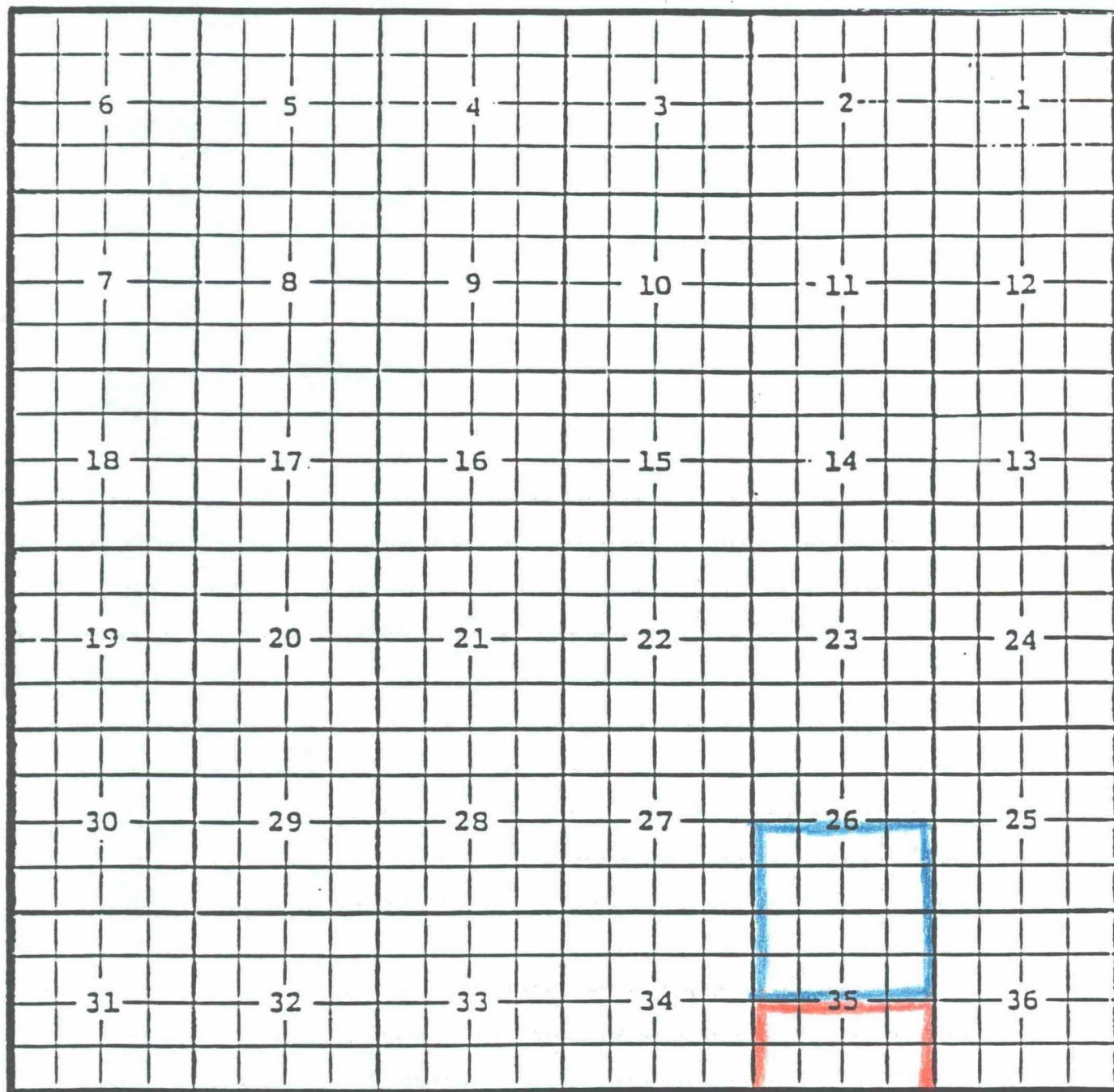
PURPOSE: One completed gas well capable of producing.  
Bass Enterprises, Turkey Track "2" St. Com. #1  
Unit H, Sec.2, T.19S., R.28E., NMPM.  
Completed 12-30-95 in the Morrow formation.  
Top of perforations are at 10950 feet.

Pool boundary outlined in red.  
Proposed pool boundary outlined in blue.



EDDY COUNTY, NEW MEXICO  
TOWNSHIP 19 SOUTH

WINCHESTER; STRAWN GAS POOL  
RANGE 28 EAST NMPM



PURPOSE: One completed gas well capable of producing.  
Chi Operating, Inc., Palmilla State #1  
Unit N, Sec. 26 T.19., R.28E., NMPM.  
Completed 01-07-96, in the Strawn formation.  
Top of perforations are at 10100 feet.

Pool boundary outlined in red.  
Proposed pool boundary outline in blue.