


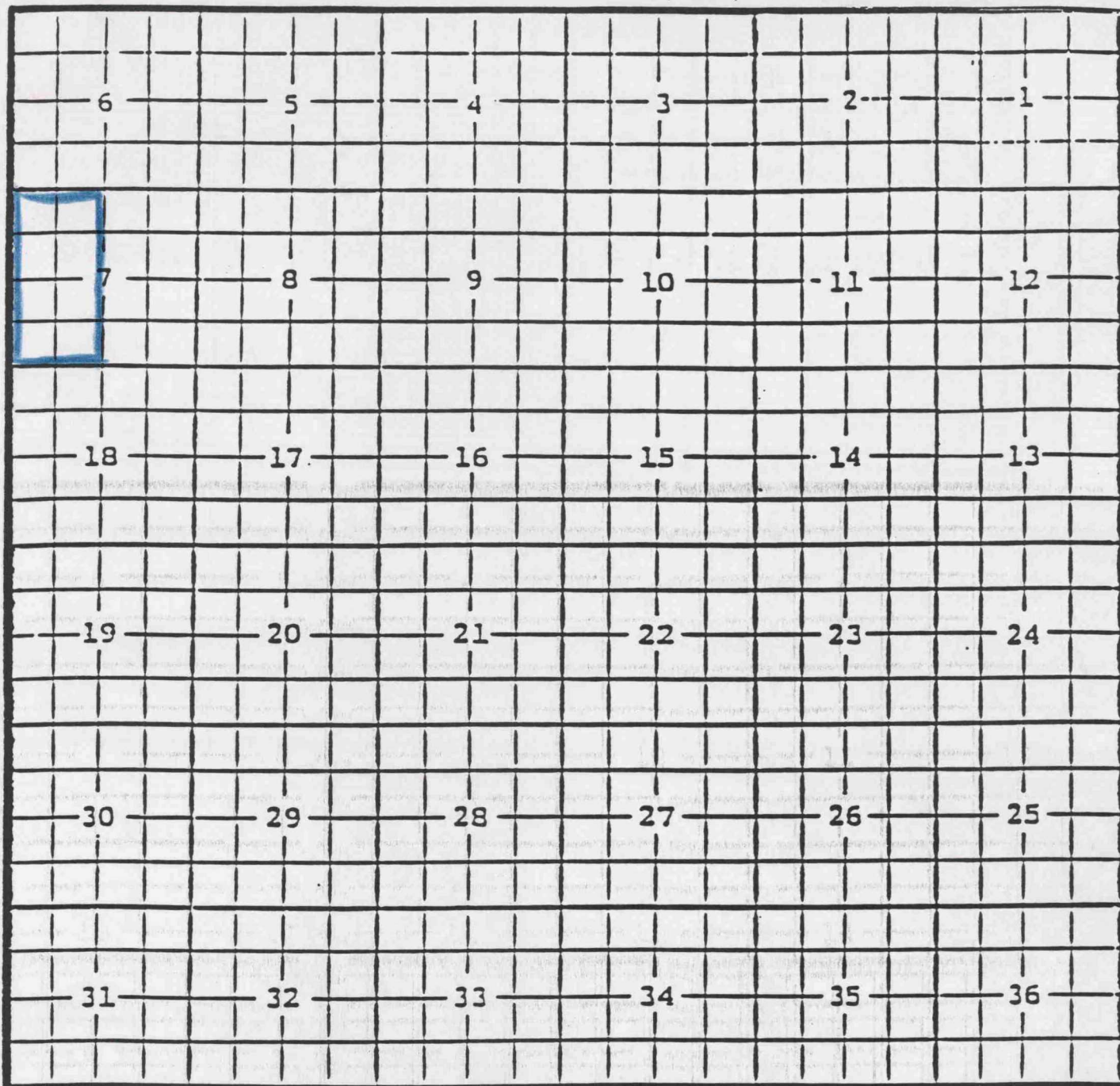
PURPOSE: One completed gas well capable of producing.
Marathon Oil Company, Bone Flat "12" Federal Com. #5
Unit F, Sec. 12 T.21S., R.23E., NMPM.
Completed 5-03-96 in the Morrow formation.
Top of perforations are at 9466 feet.

Proposed pool boundary outlined in blue.



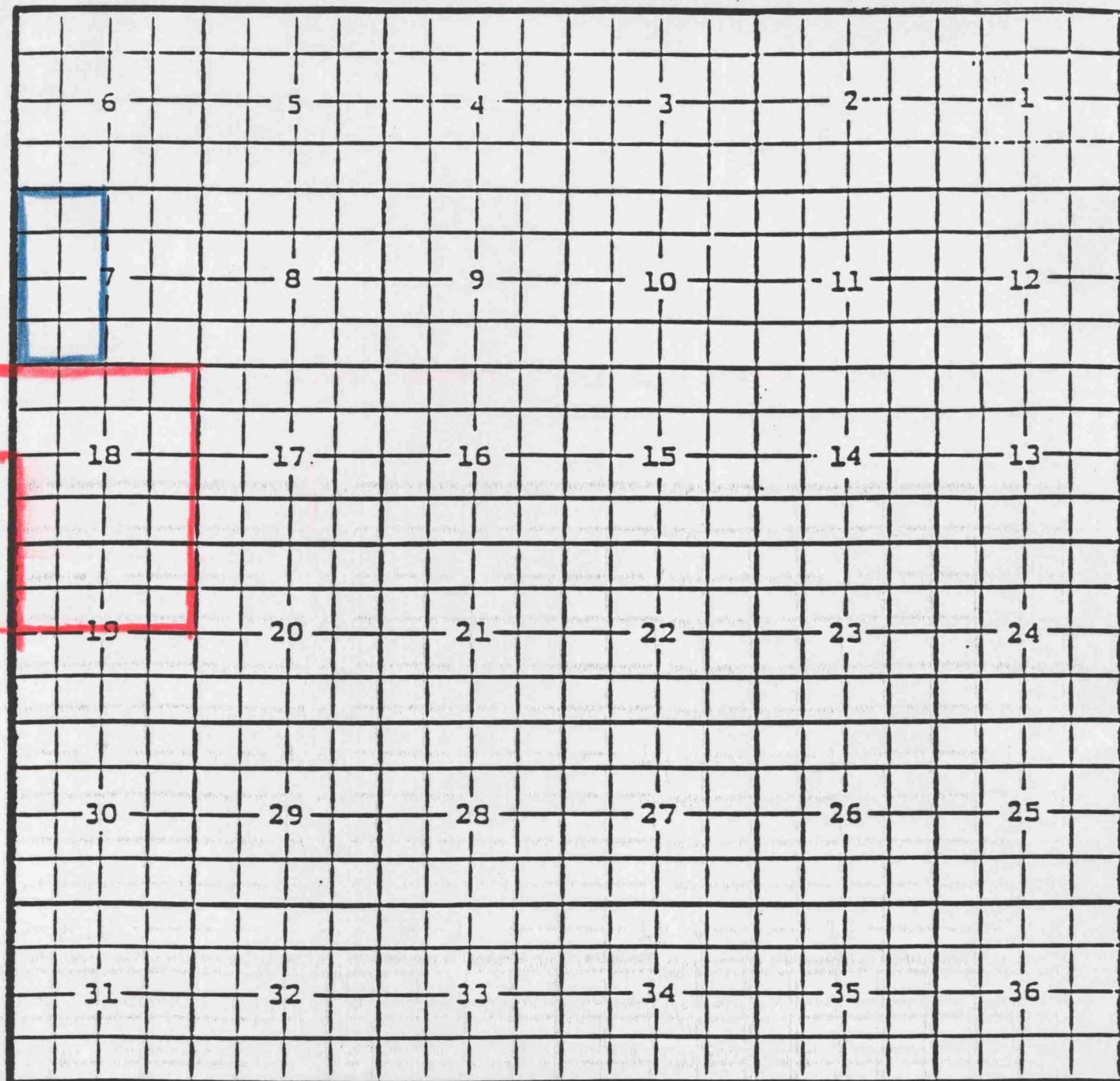
PURPOSE: One completed gas well capable of producing.
Arco Permian, Dancer "32" State Com. #1
Unit H, Sec.32, T.17., R.28E., NMPM.
Completed 4-12-96 in the Morrow formation.
Top of perforations are at 10200 feet.

Proposed pool boundary outlined in blue.



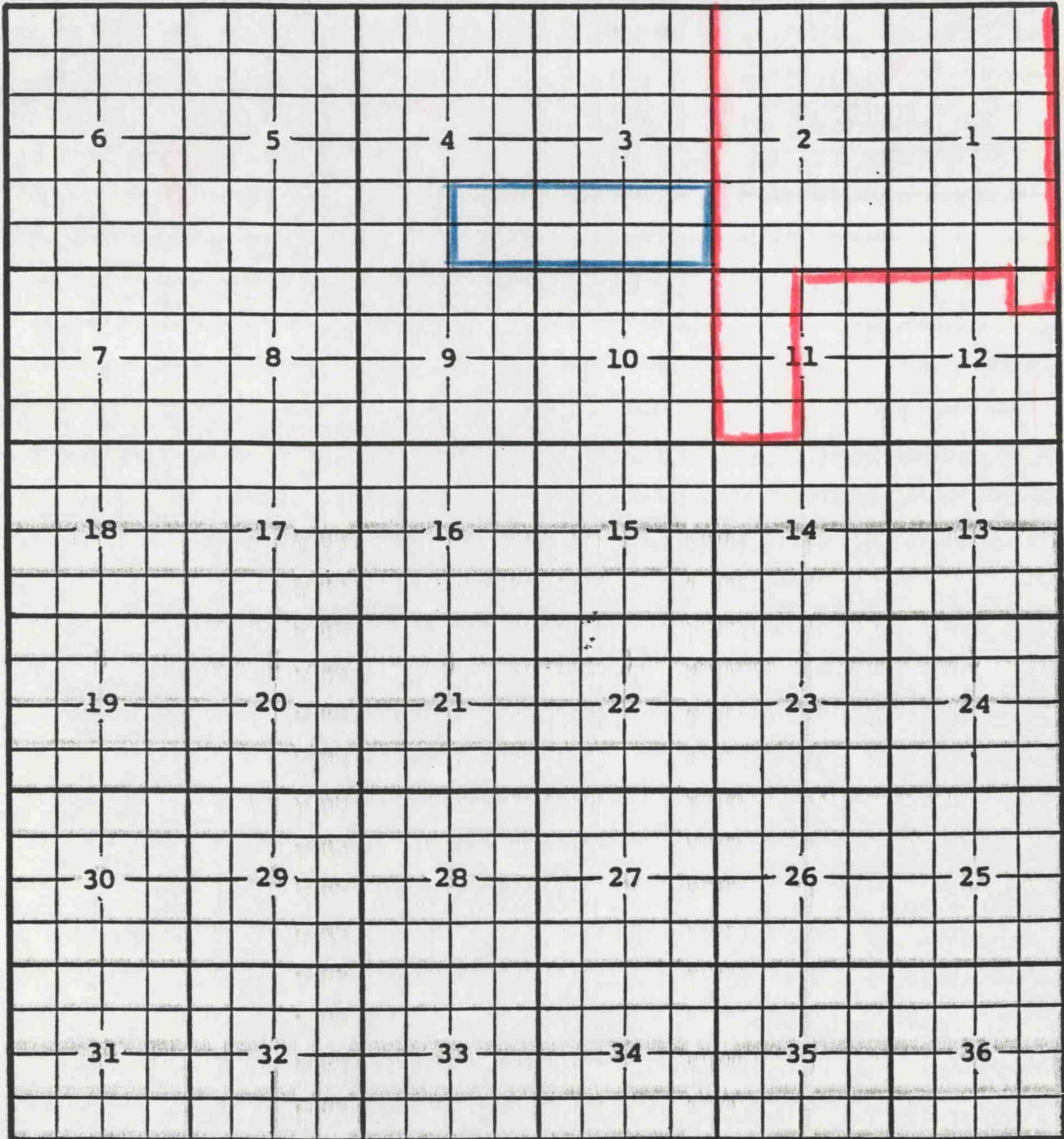
PURPOSE: One completed gas well capable of producing.
Enron Oil & Gas Company, Sand Tank "7" Federal Com. #1
Unit D, Sec.7, T.18S., R.30E., NMPM.
Completed 5-13-96 in the Chester formation.
Top of perforations are at 11673 feet.

Proposed pool extension outlined in blue.



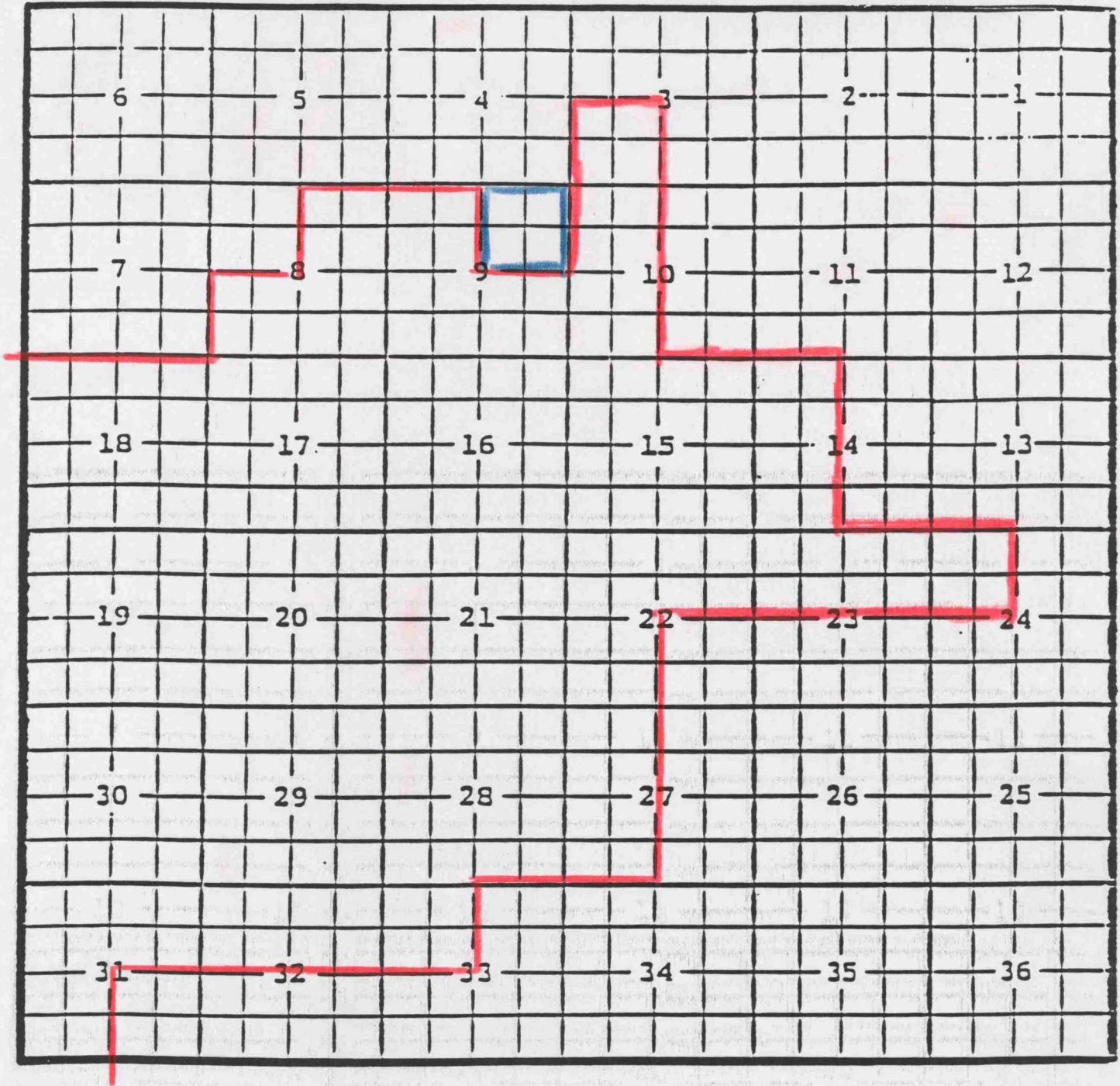
PURPOSE: One completed gas well capable of producing.
Yates Petroleum Corporation, New Mexico "DB" State Com. #1
Unit F, Sec. 7, T.19S.,R.24E., NMPM.
Completed 5-15-96 in the Upper Penn. formation.
Top of perforations are at 6152 feet.

Proposed pool boundary outlined in blue.
Existing pool boundary outlined in red.



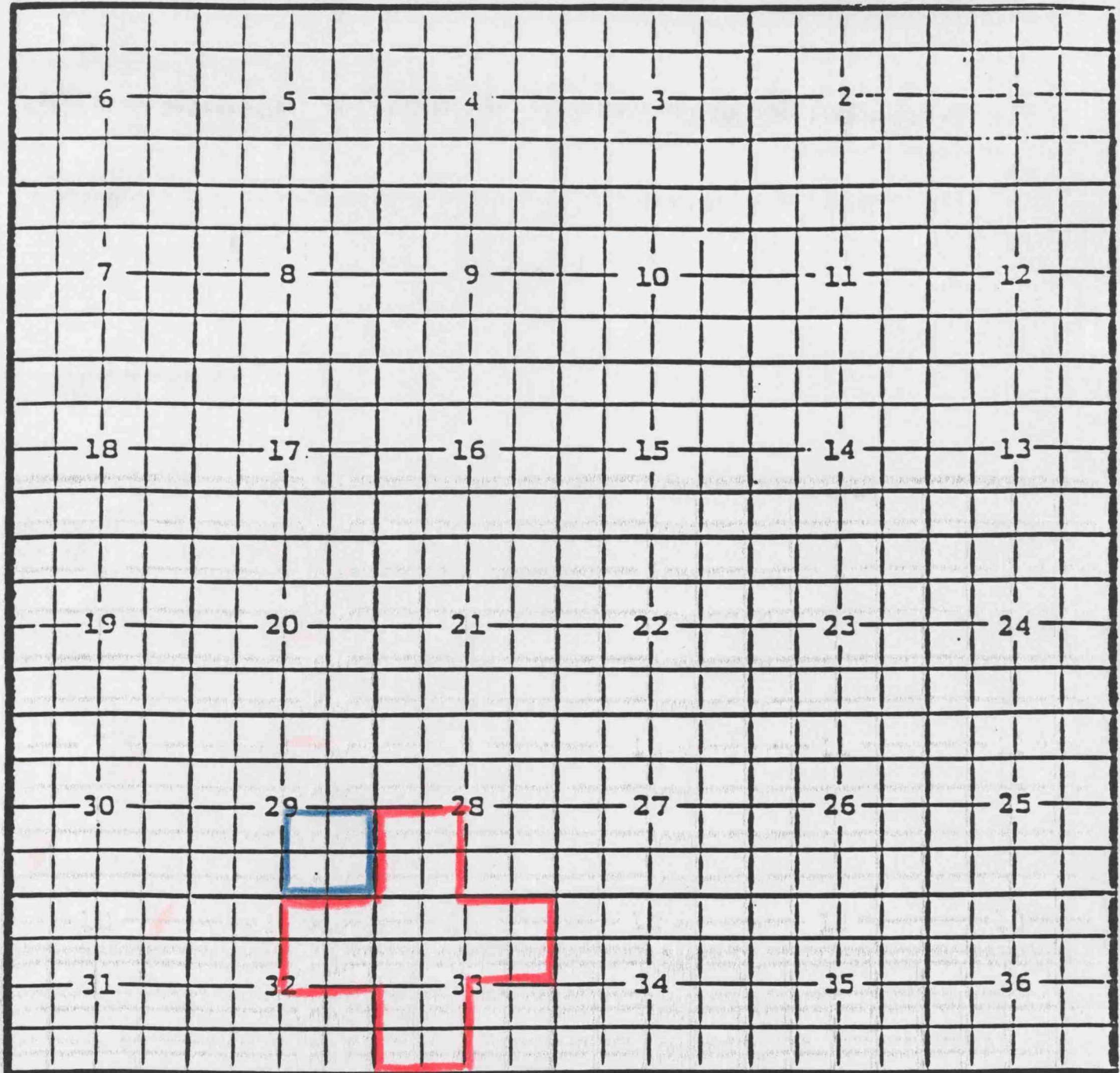
PURPOSE: One completed oil well capable of producing.
Matador Operating Company, Federal 4 Com. #1
Unit W, Sec. 4, T.21S., R.27E., NMPM.
Completed 3-05-96 in the Bone Spring formation.
Top of perforations are at 6354 feet.

Existing Pool boundary outlined in red.
Proposed Pool boundary outlined in blue.



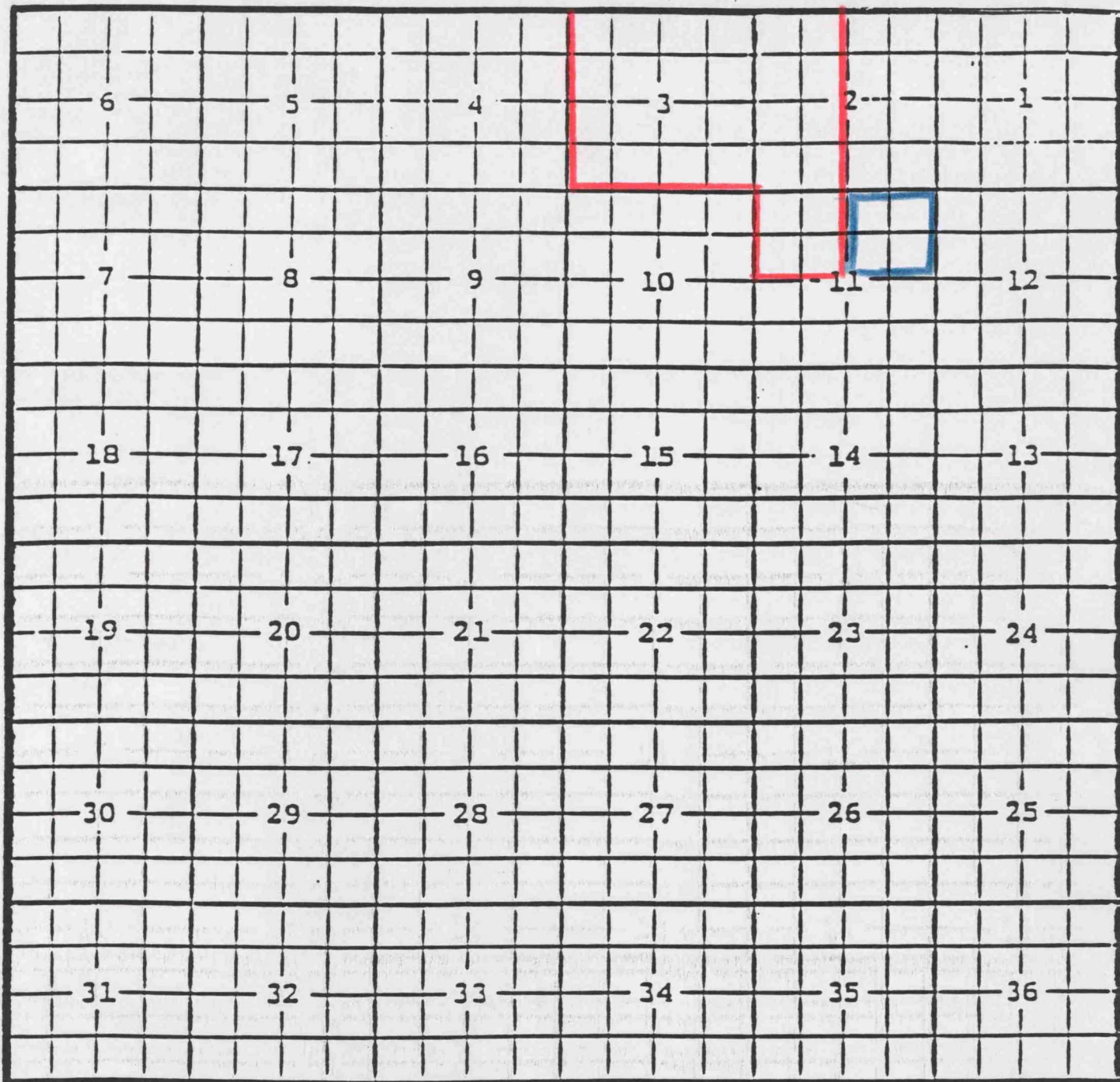
PURPOSE: One completed oil well capable of producing.
Yates Petroleum Corp., Patrick "API" #3
Unit A, Sec.9, T.19S., R.25E., NMPM.
Completed 6-01-96 in the Upper Penn. formation.
Top of perforations are at 7744 feet.

Existing pool boundary outlined in red.
Proposed pool extension outlined in blue.



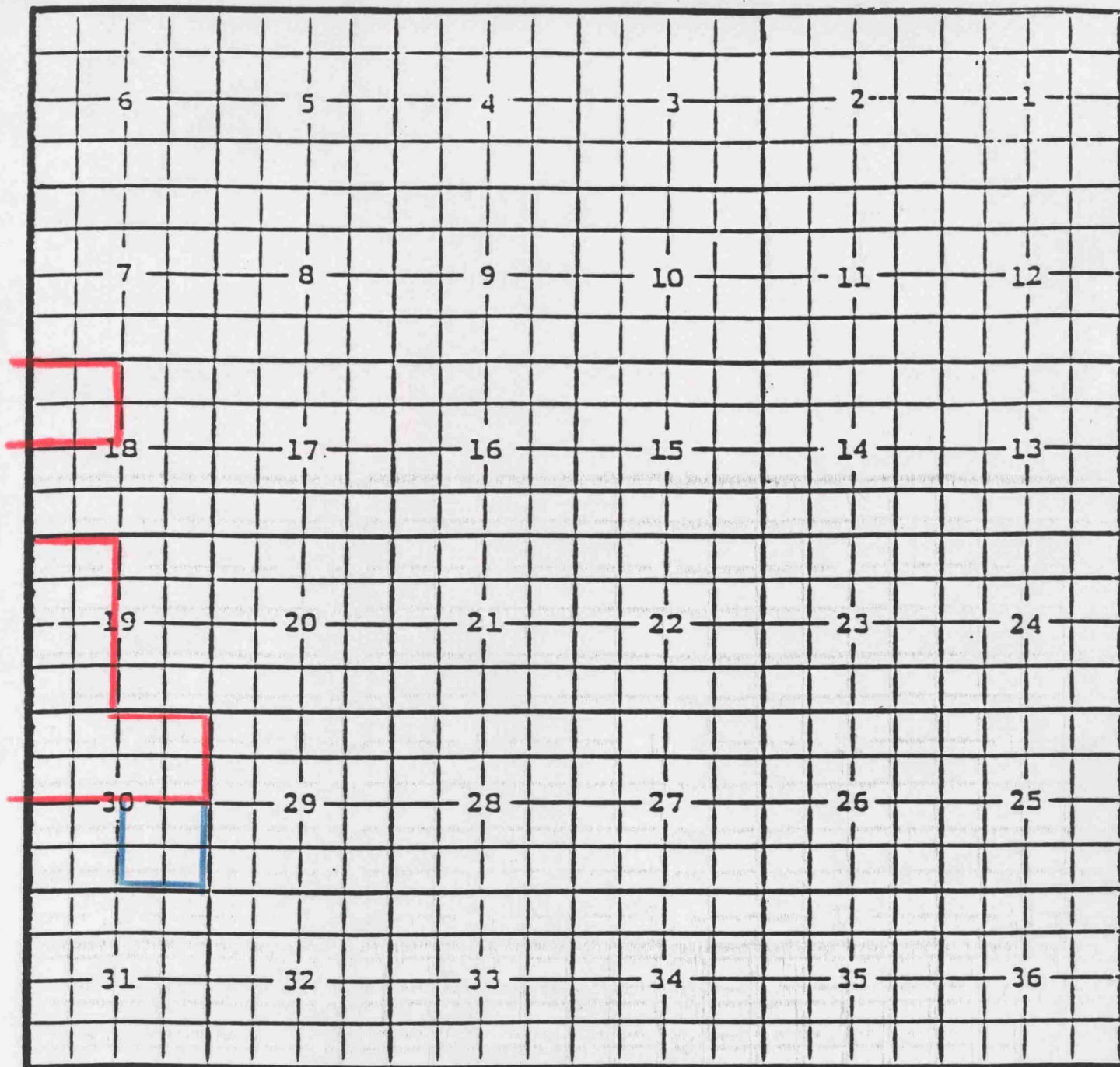
PURPOSE: One completed oil well capable of producing.
Louis Dreyfus Natural Gas Corp., Happy Valley "29" #4
Unit P, Sec. 29, T.22S., R26E., NMPM
Completed 6-01-96 in the Delaware formation.
Top of perforations are at 2500 feet.

Existing pool boundary outlined in red.
Proposed pool boundary outlined in blue.



PURPOSE: One completed oil well capable of producing.
Sonat Exploration Company, Lotos "11-F" Federal #2
Unit H, Sec.7, T.24S., R.31E., NMPM.
Completed 5-21-96 in the Delaware formation.
Top of perforations are at 8026 feet.

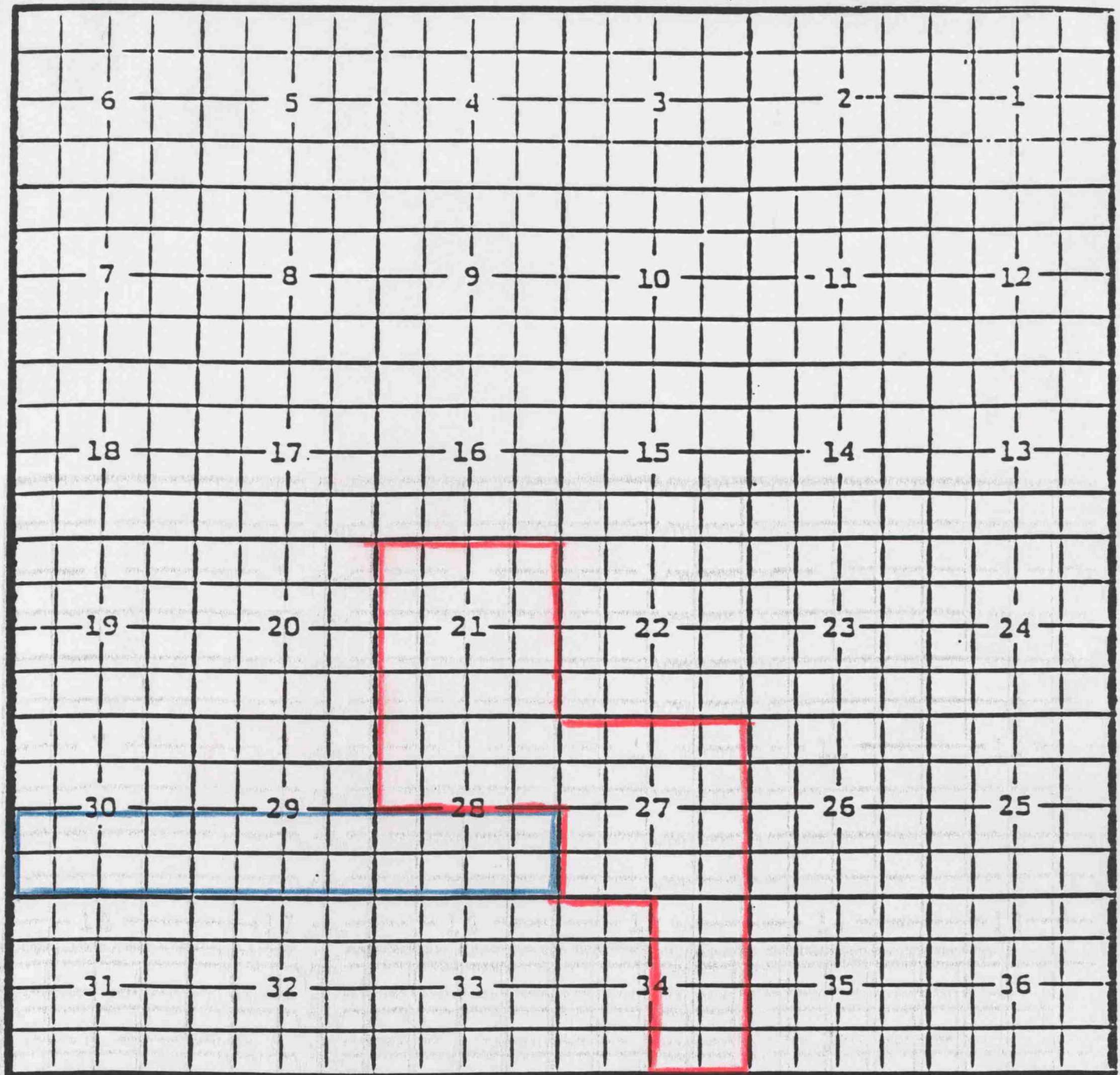
Existing pool boundary outlined in red.
Proposed pool extension outlined in blue.



PURPOSE: One completed oil well capable of producing.
Maralo, Inc., Gold Rush "30" Federal #4
Unit I, Sec.30, T.23S., R.30E., NMPM.
Completed 5-26-96 in the Delaware formation.
Top of perforations are at 7088 feet.


Propose pool boundary outlined in blue.
Existing pool boundary outlined in red.

EDDY COUNTY, NEW MEXICO ²⁹ PARKWAY; ATOKA^{West}(PRO GAS) POOL
TOWNSHIP 19 SOUTH RANGE 28 EAST NMPM



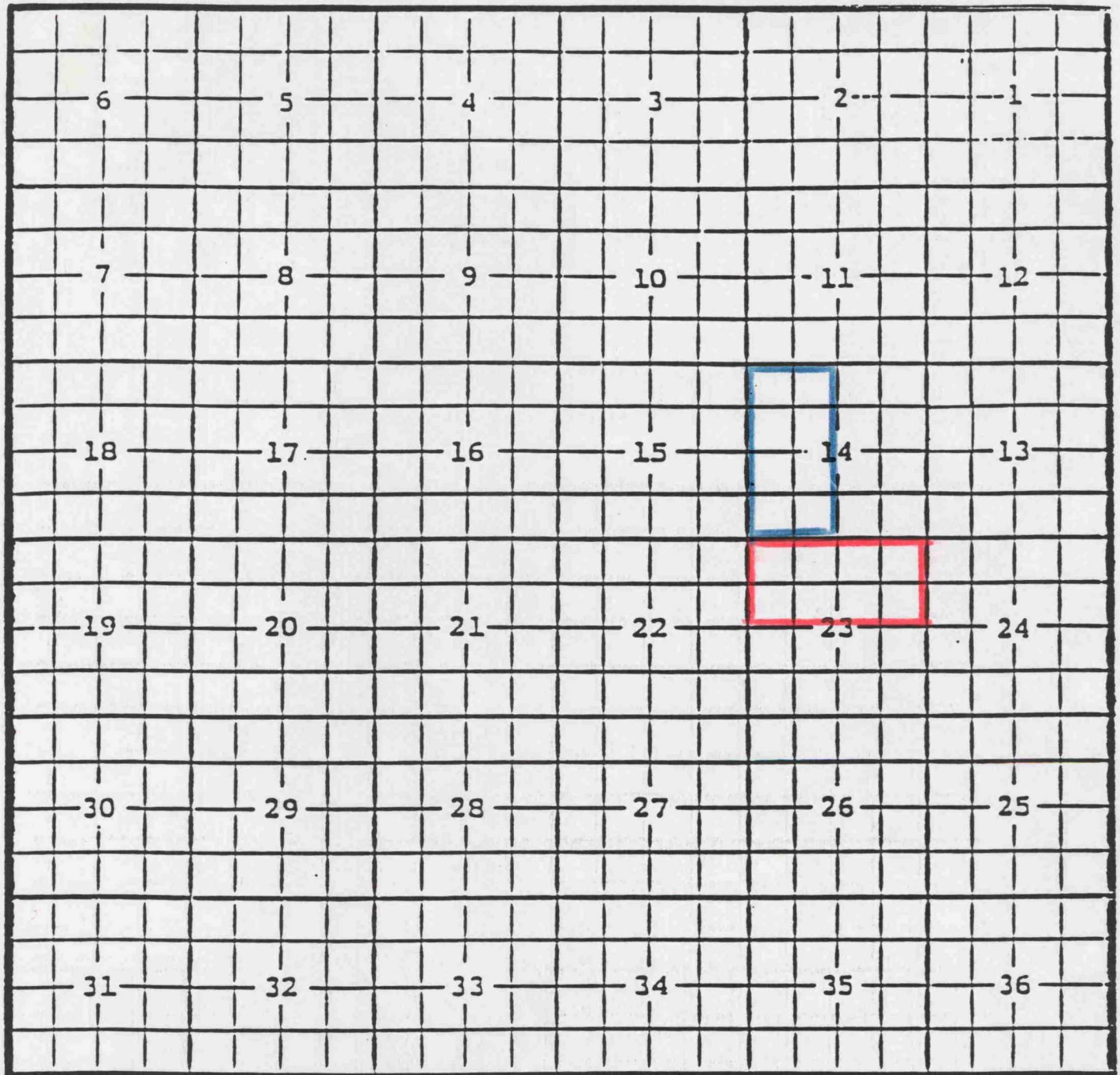
PURPOSE: One completed gas well capable of producing.
Oxy U.S.A., Inc. T-Bird State "30" #1
Unit J, Sec.30, T.19S., R.28E., NMPM.
Completed, in the Atoka/Morrow formation.
Top of perforations are at 10582 feet.

Pool boundary outlined in red.
Proposed pool extension outlined in blue.



PURPOSE: One completed oil well capable of producing.
Mewbourne Oil Company, Santo Nino "29" Federal #3
Unit L, Sec. 29, T.18S., R.30E., NMPM.
Completed in the Bone Spring formation.
Top perforations are at 8076 feet.

Pool boundary outlined in red.
Proposed pool extension outlined in blue.



PURPOSE: One completed gas well capable of producing
Chi Operating, Inc., Atlantic State #1
Unit E, Sec.14, T.19S., R.28E., NMPM.
Completed 4-24-96 in the Morrow formation.
Top of perforations are at 11196 feet.

Pool boundary outlined in red.
Proposed pool extension outlined in blue.