

NEW POOLS

It is recommended that a new oil pool be created and designated as the East Cotton Draw-Bone Spring Pool.

Vertical limits to be the Bone Spring formation and the horizontal limits should be as follows: As outlined in Paragraph (a) Exhibit I

Discovery well was Yates Petroleum Corporation Haracz AMO Federal Well No. 7 located in Unit F Section 19 Township 24 Range 32 and was completed on May 1, 1996. Top of perforations is at 8,593 feet.

It is recommended that a new oil pool be created and designated as the West DK-Abo Pool.

Vertical limits to be the Abo formation and the horizontal limits should be as follows: As outlined in Paragraph (b) Exhibit I

Discovery well was Conoco Inc Warren Unit Well No. 127 located in Unit P Section 28 Township 20 Range 38 and was completed on April 15, 1996. Top of perforations is at 7,239 feet.

It is recommended that a new oil pool be created and designated as the South Dios Mano-Delaware Pool.

Vertical limits to be the Delaware formation and the horizontal limits should be as follows: As outlined in Paragraph (c) Exhibit I

Discovery well was Manzano Oil Corporation S.V. Bobwhite Federal Well No. 1 located in Unit L Section 4 Township 19 Range 34 and was completed on February 15, 1996. Top of perforations is at 7,809 feet.

NEW POOLS

It is recommended that a new oil pool be created and designated as the North Fowler-Abo Pool.

Vertical limits to be the Abo formation and the horizontal limits should be as follows: As outlined in Paragraph (d) Exhibit I

Discovery well was Arch Petroleum Inc. S. J. Carr Well No. 5 located in Unit N Section 10 Township 24 Range 37 and was completed on Aprill, 1996. Top of perforations is at 6,544 feet.

It is recommended that a new gas pool be created and designated as the North Johnson Ranch-Atoka Gas Pool.

Vertical limits to be the Atoka formation and the horizontal limits should be as follows: As outlined in Paragraph (e) Exhibit I

Discovery well was Enron Oil & Gas Company Jackson Unit Well No. 4 located in Unit B Section 15 Township 24 Range 33 and was completed on May 19, 1996. Top of ^{Open Hole} perforations is at 13,880 feet.

It is recommended that a new gas pool be created and designated as the Mid Justis-Abo Gas Pool.

Vertical limits to be the Abo formation and the horizontal limits should be as follows: As outlined in Paragraph (f) Exhibit I

Discovery well was Arco Permian A. B. Coates C Gas Com Well No. 1 located in Unit F Section 24 Township 25 Range 37 and was completed on November 22, 1995. Top of perforations is at 6,220 feet.

NEW POOLS

It is recommended that a new oil pool be created and designated as the Ojo Chiso-Bone Spring Pool.

Vertical limits to be the Bone Spring formation and the horizontal limits should be as follows: As outlined in Paragarph (g) Exhibit I

Discovery well was BTA Oil Producers Chiso C 8711 JV-P Well No. 1 located in Unit C Section 23 Township 22 Range 34 and was completed on March 11, 1996. Top of perforations is at 9,324 feet.

It is recommended that a new oil pool be created and designated as the Vacuum-Atoka Pool.

Vertical limits to be the Atoka formation and the horizontal limits should be as follows: As outlined in Paragarph (h) Exhibit I

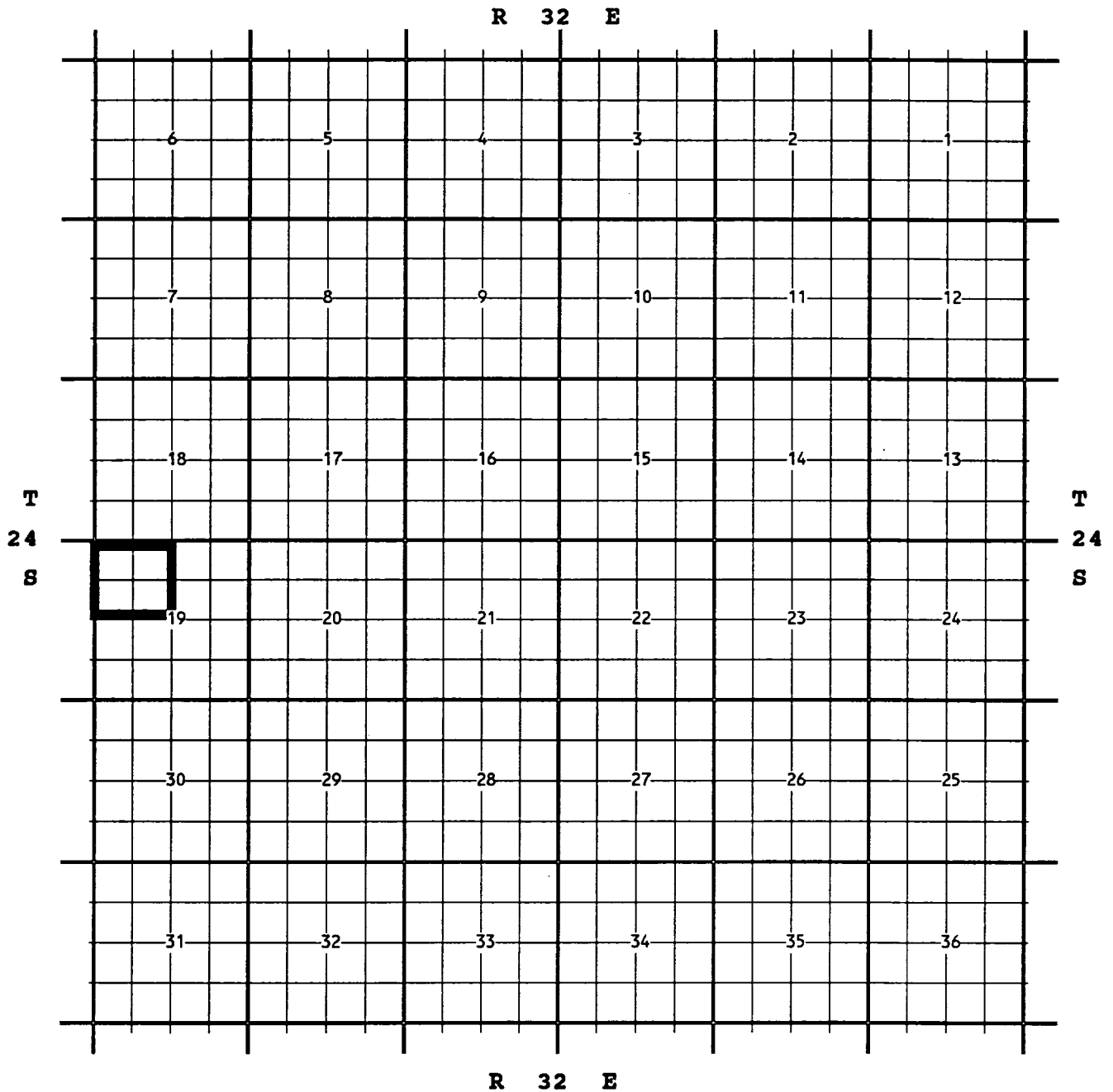
Discovery well was Texaco Expl. & Prod. Inc. New Mexico O State NCT-1 Well No. 38 located in Unit I Section 36 Township 17 Range 34 and was completed on January 4, 1996. Top of perforations is at 11,120 feet.

It is recommended that a new _____ pool be created and designated as the _____ Pool.

Vertical limits to be the _____ formation and the horizontal limits should be as follows: _____

Discovery well was _____ located in Unit _____ Section _____ Township _____ Range _____ and was completed on _____ . Top of perforations is at _____ feet.

CASE NO. 11592 (a) CREATION OF AN OIL POOL
COUNTY: LEA POOL: COTTON DRAW;BONE SPRING, EAST
TOWNSHIP: 24 SOUTH RANGE: 32 EAST NMPM



PURPOSE: One completed oil well capable of producing.
YATES PETROLEUM CORPORATION, HARACZ AMO FEDERAL # 7, F-19-T24S-R32E, completed 05/01/96,
in the Bone Spring Formation, top perms 8593 ft.

Proposed pool boundry in bold outline. Section 19: NW/4

CASE NO. 11592 (b) CREATION OF AN OIL POOL

COUNTY: LEA

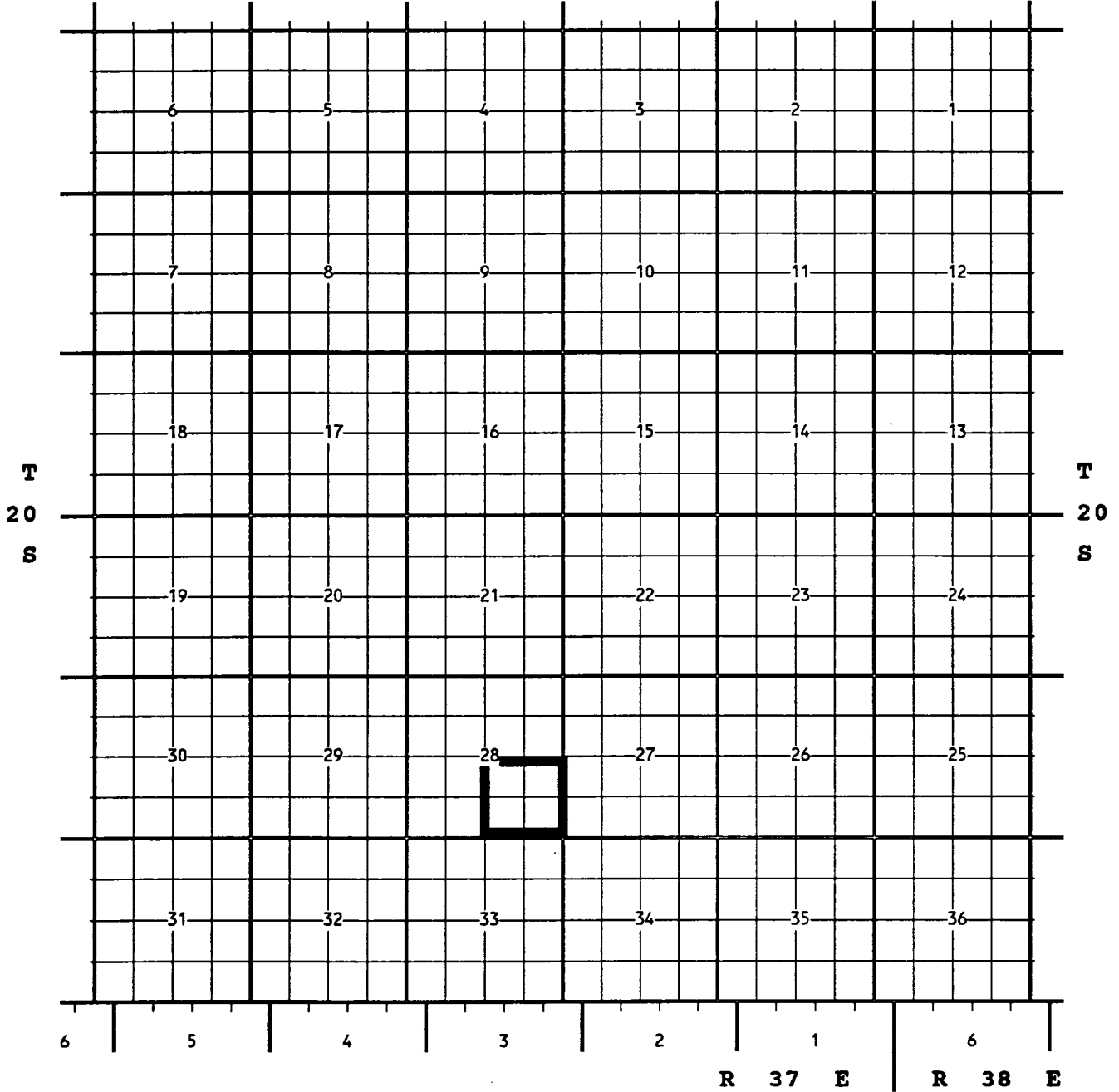
POOL: D-K; ABO, WEST

TOWNSHIP: 20 SOUTH

RANGE: 38 EAST

NMPM

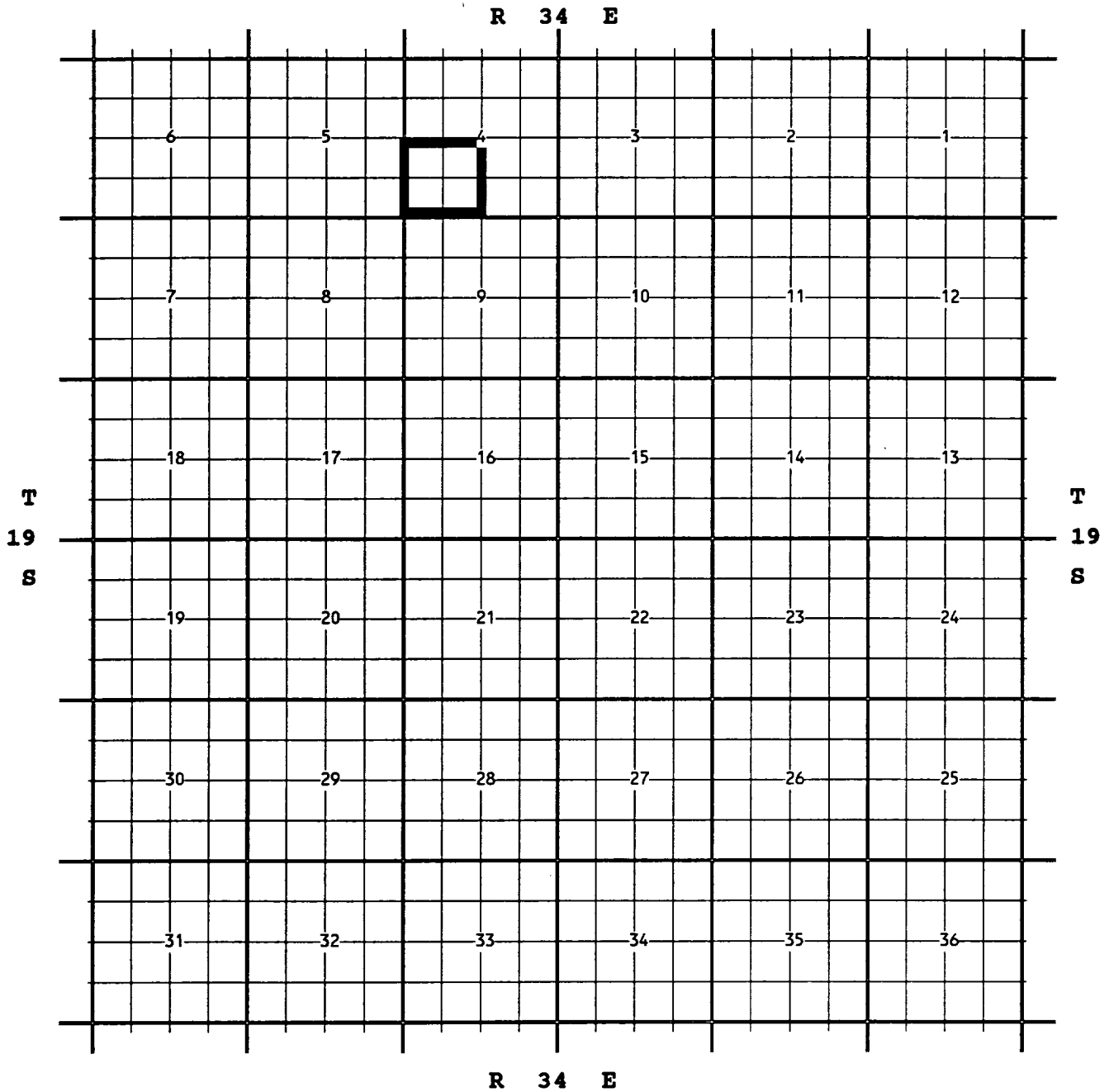
R 38 E



PURPOSE: One completed oil well capable of producing.
CONOCO INC, WARREN UNIT # 127, P-28-T20S-R38E, completed 05/31/96, in the Abo Formation,
top perms 8995 ft.

Proposed pool boundary in bold outline. Section ^{28 SE} ~~NE~~/4

CASE NO. 11592 (c) CREATION OF AN OIL POOL
COUNTY: LEA POOL: DIOS MANO; DELAWARE, SOUTH
TOWNSHIP: 19 SOUTH RANGE: 34 EAST NMPM



PURPOSE: One completed oil well capable of producing.
MANZANO OIL CORP, SV BOBWHITE FEDERAL # 1, L-4-T19S-R34E, completed 02/15/96, in the Delaware Formation,
top perms 7809 ft.

Proposed pool boundry in bold outline. Section 4 : SW/4

CASE NO. 11592 (d) CREATION OF AN OIL POOL

COUNTY: LEA

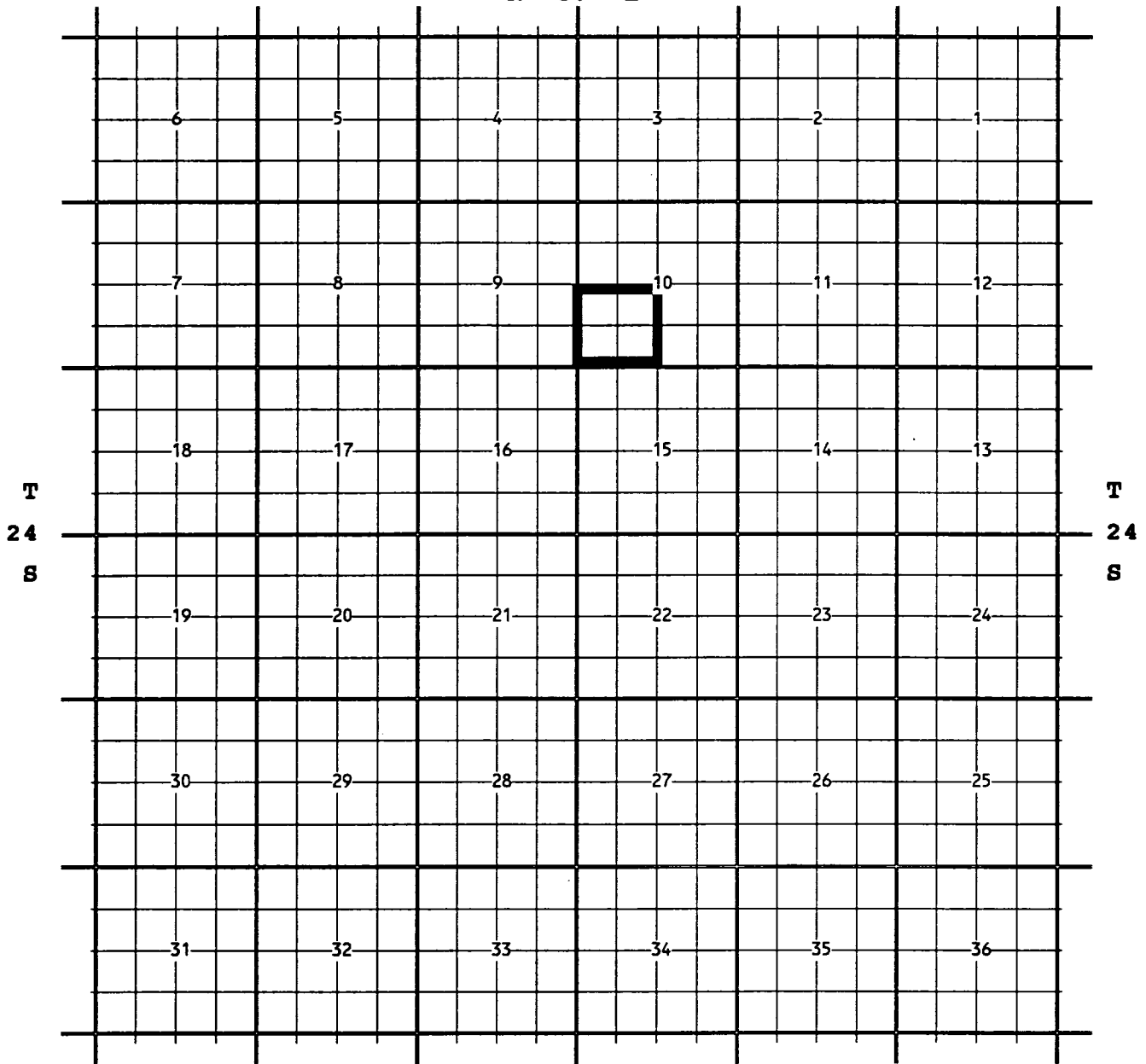
POOL: FOWLER; ABO, NORTH

TOWNSHIP: 24 SOUTH

RANGE: 37 EAST

NMPM

R 37 E



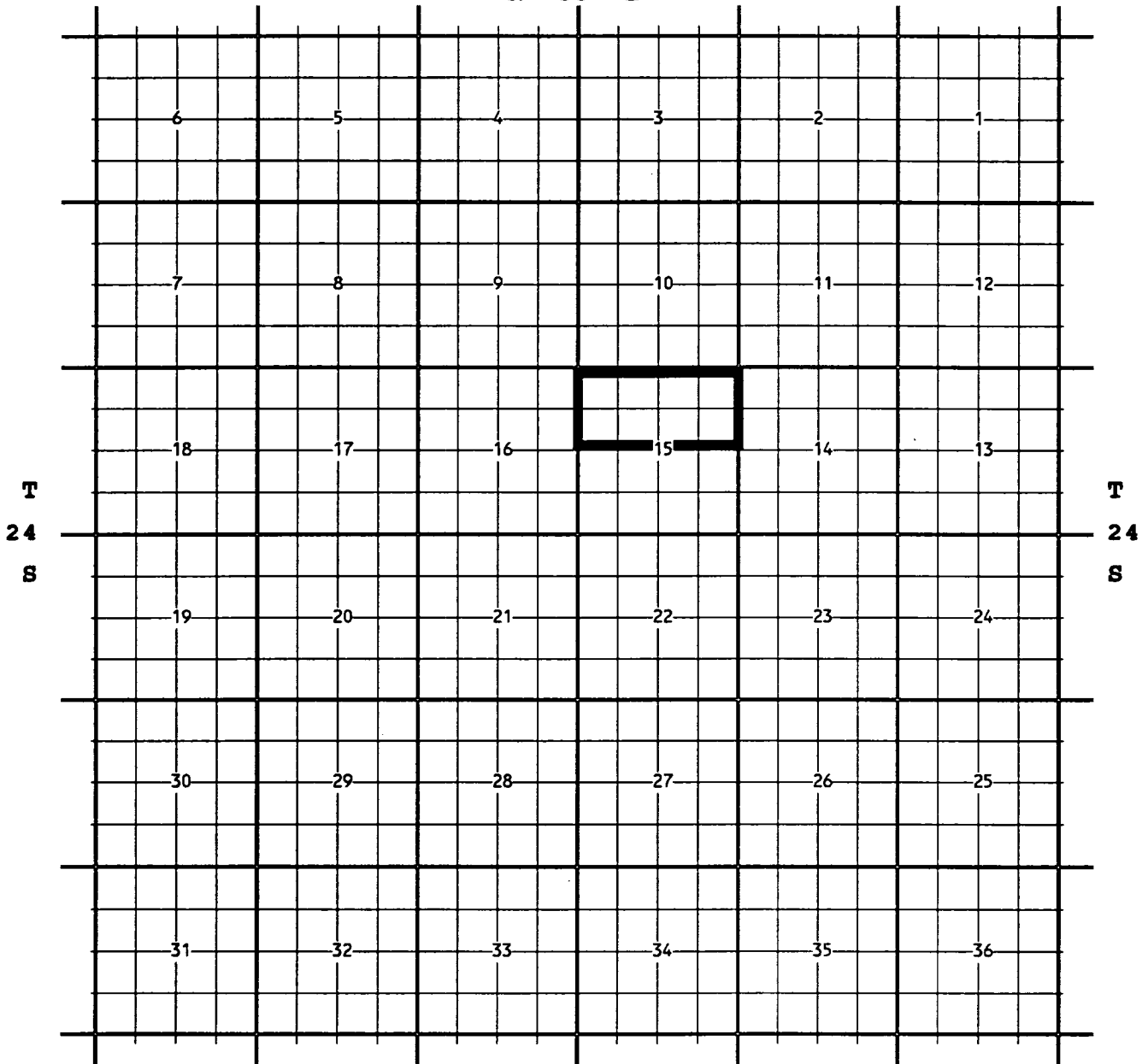
R 37 E

PURPOSE: One completed oil well capable of producing.
ARCH PETROLEUM INC, S J CARR # 5, N-10-T24S-R37E, completed 04/01/96, in the Abo Formation,
top perms 6544 ft.

Proposed pool boundry in bold outline. Section 10: SW/4

CASE NO. 11592 (e) CREATION OF A GAS POOL
COUNTY: LEA POOL: JOHNSON RANCH;ATOKA, NORTH (GAS)
TOWNSHIP: 24 SOUTH RANGE: 33 EAST NMPM

R 33 E

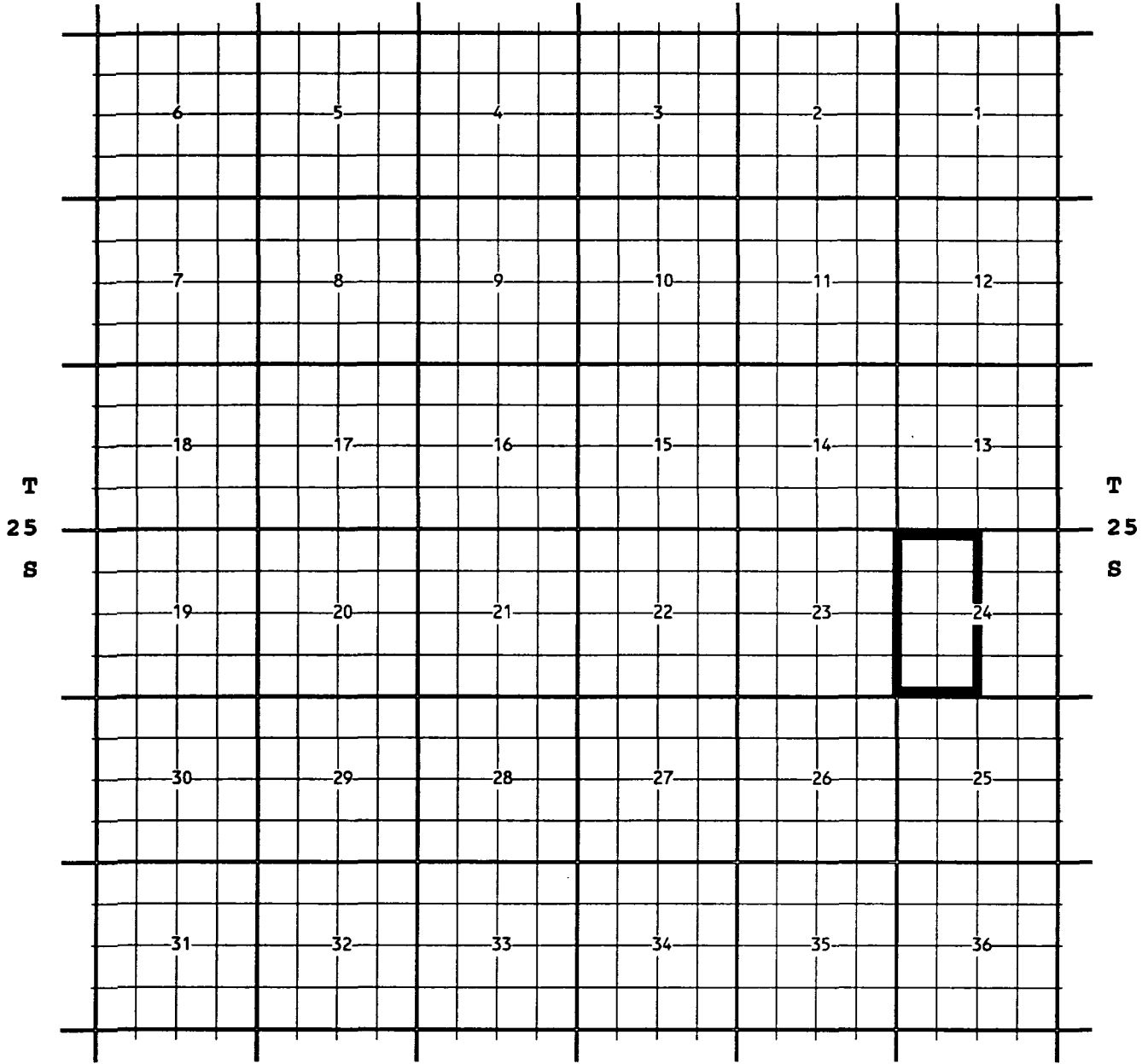


PURPOSE: One completed gas well capable of producing.
ENRON OIL & GAS CO, JACKSON UNIT # 4, B-15-T24S-R33E, completed 05/19/96, in the Atoka Formation,
top perfs 13880 ft.

Proposed pool boundry in bold outline. Section 15: N/2

CASE NO. 11592 (f) CREATION OF A GAS POOL
COUNTY: LEA POOL: JUSTIS;ABO, MID (GAS)
TOWNSHIP: 25 SOUTH RANGE: 37 EAST NMPM

R 37 E

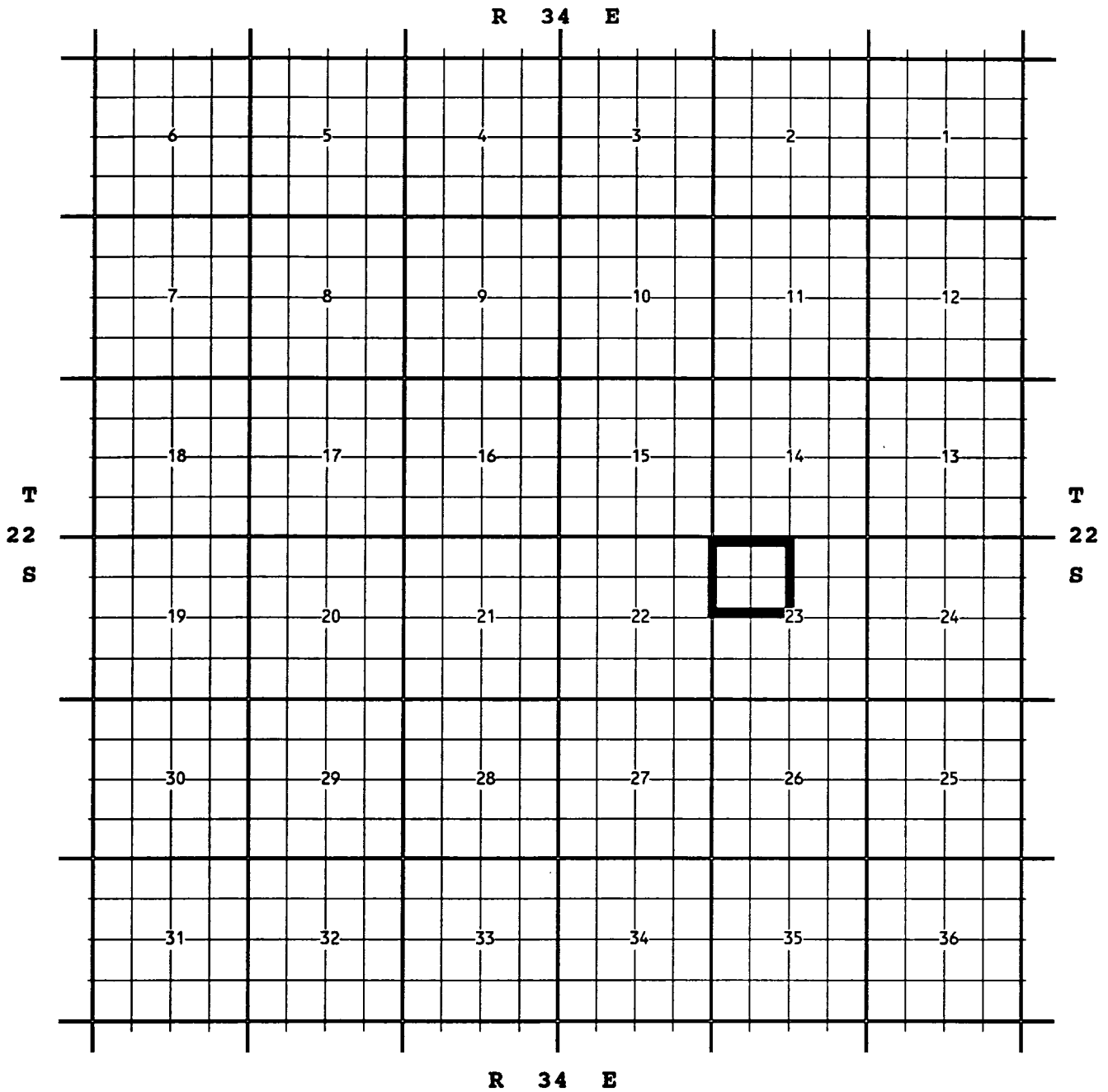


R 37 E

PURPOSE: Two completed gas well capable of producing.
ARCO PERMIAN, A B COATES C GAS COM # 1, F-24-T25S-R37E, completed 11/22/95, in the ABO Formation, top perfs 6220 ft.
TEXACO EXPLORATION & PRODUCTION INC, COATES WIMBERLY FEDERAL COM # 1, K-24-T25S-R37E, completed 04/12/96, in the ABO Formation, top perfs 6180 ft.

Proposed pool boundry in bold outline. Section 24: W/2

CASE NO. 11592 (g) CREATION OF AN OIL POOL
COUNTY: LEA POOL: OJO CHISO;BONE SPRING
TOWNSHIP: 22 SOUTH RANGE: 34 EAST NMPM



PURPOSE: One completed oil well capable of producing.
BTA OIL PRODUCERS, CHISO C 8711 JV-P # 1, C-23-T22S-R34E, completed 03/11/96,
in the Bone Spring Formation, top perms 9324 ft.

Proposed pool boundry in bold outline. Section 23: NW/4

CASE NO. 11592 (h) CREATION OF AN OIL POOL

COUNTY: LEA

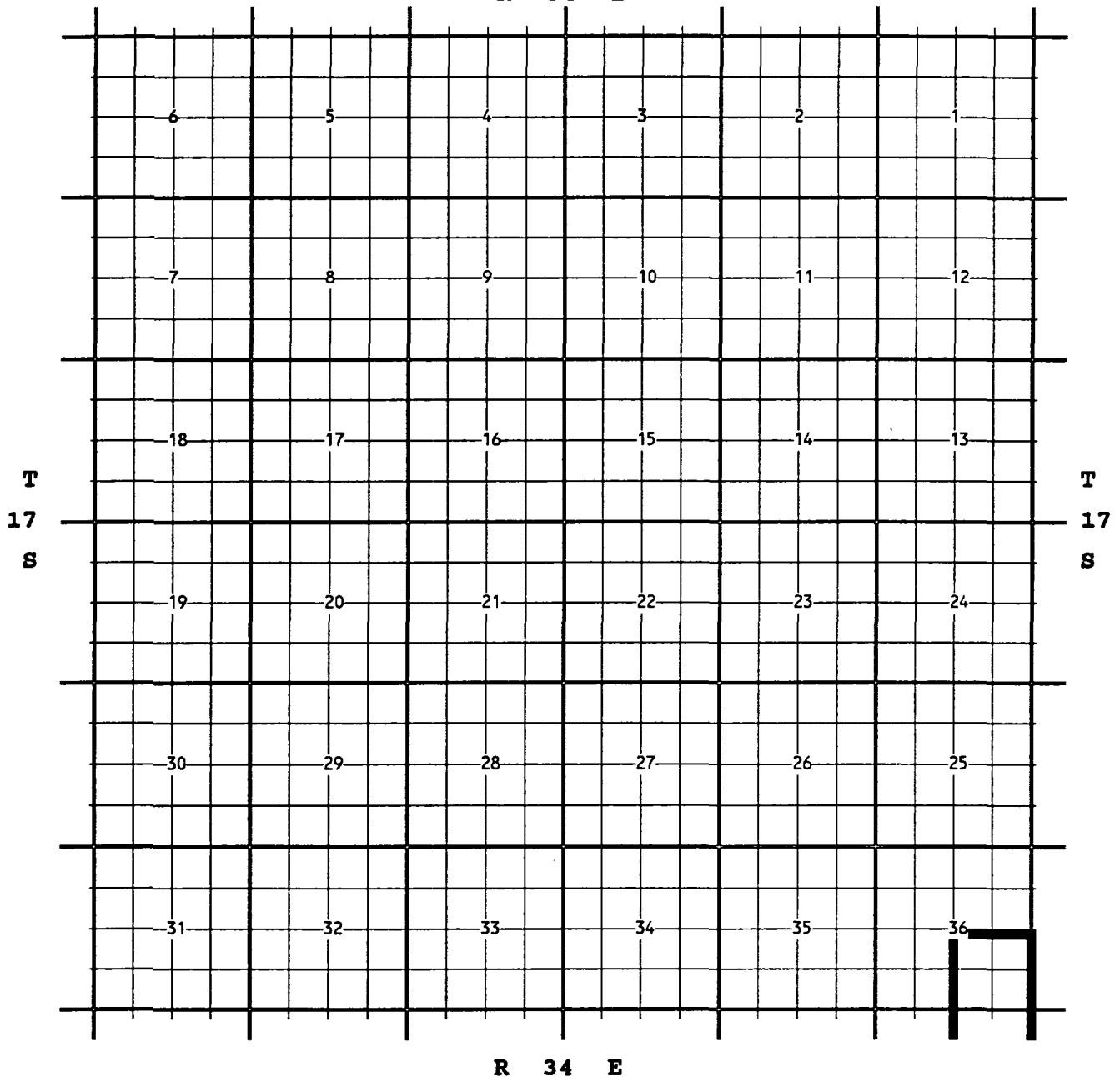
POOL: VACUUM;ATOKA

TOWNSHIP: 17 SOUTH

RANGE: 34 EAST

NMPM

R 34 E



PURPOSE: Two completed oil well capable of producing.
TEXACO EXPLORATION & PRODUCTION INC, NEW MEXICO O STATE NCT-1 # 38, I-36-T17S-R34E, completed 01/04/96,
in the Atoka Formation, top perfs 11120 ft.
TEXACO EXPLORATION & PRODUCTION INC, NEW MEXICO L STATE # 18, A-1-T18S-R34E, completed 06/01/96,
in the Atoka Formation, top perfs 11092 ft.

Proposed pool boundry in bold outline. Township 17 Range 34 Section 36: SE/4
Township 18 Range 34 Section 1 : NE/4

CASE NO. 11592 (h) CREATION OF AN OIL POOL

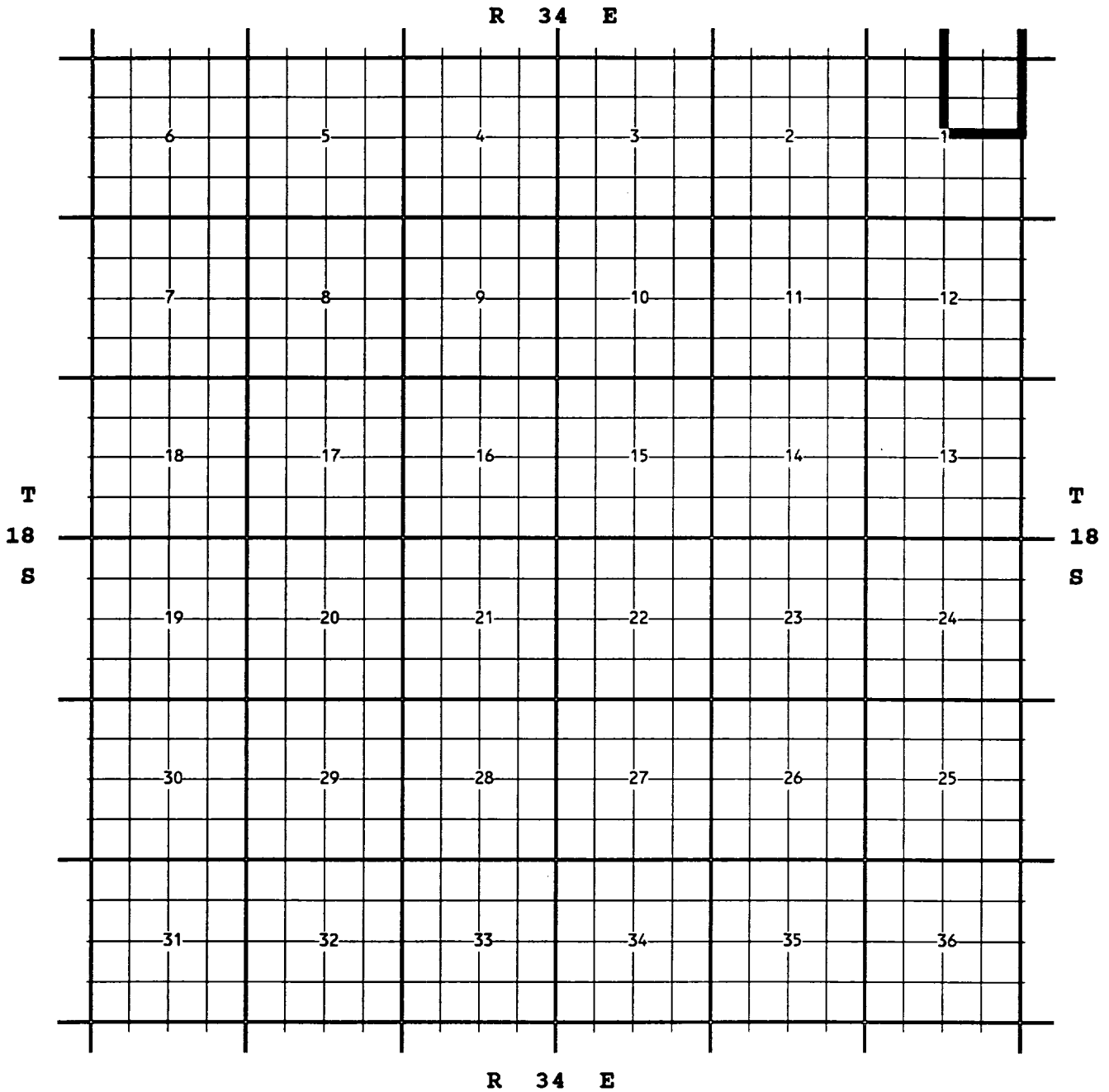
COUNTY: LEA

POOL: VACUUM;ATOKA

TOWNSHIP: 18 SOUTH

RANGE: 34 EAST

NMPM



PURPOSE: Two completed oil well capable of producing.

TEXACO EXPLORATION & PRODUCTION INC, NEW MEXICO O STATE NCT-1 # 38, 1-36-T17S-R34E, completed 01/04/96, in the Atoka Formation, top perfs 11120 ft.

TEXACO EXPLORATION & PRODUCTION INC, NEW MEXICO L STATE # 18, A-1-T18S-R34E, completed 06/01/96, in the Atoka Formation, top perfs 11092 ft.

Proposed pool boundry in bold outline. Township 17 Range 34 Section 36: SE/4
Township 18 Range 34 Section 1 : NE/4

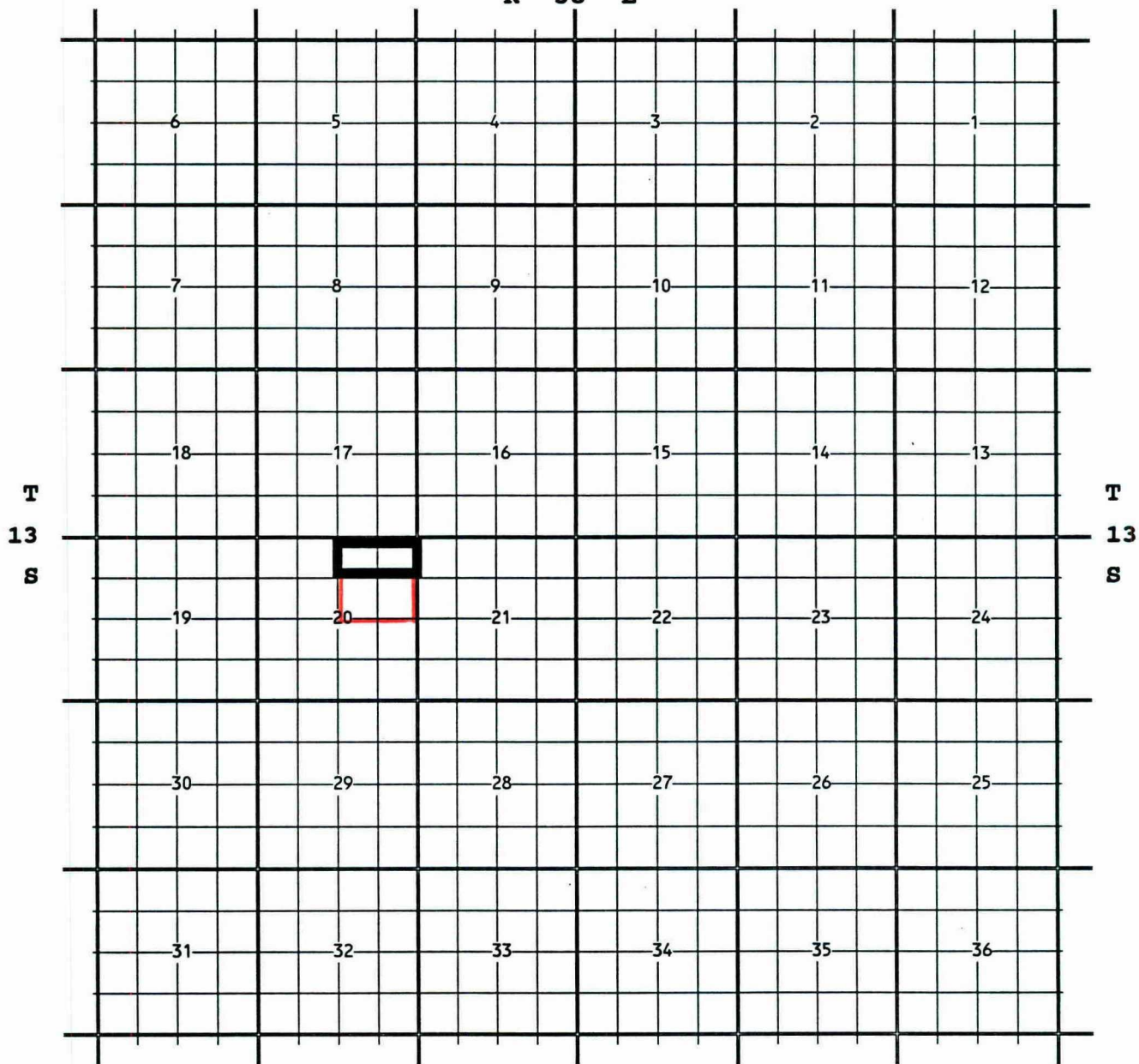
CASE NO. 11592 (i) EXTENSION OF AN EXISTING OIL POOL

COUNTY: LEA

POOL: BRONCO;WOLFCAMP, SOUTHWEST

TOWNSHIP: 13 SOUTH RANGE: 38 EAST NMPM

R 38 E



R 38 E

PURPOSE: One completed oil well capable of producing.
MARALO INC, LOWE 20 # 2, G-20-T13S-R38E, completed 03/09/96, in the Wolfcamp Formation, top perfs 9380 ft.

Pool boundry in bold outline.
Proposed pool extension outline in red. Township 13 Range 38 Section 20: S/2 OF NE/4

CASE NO. 11592 (j) EXTENSION OF AN EXISTING OIL POOL

COUNTY: LEA

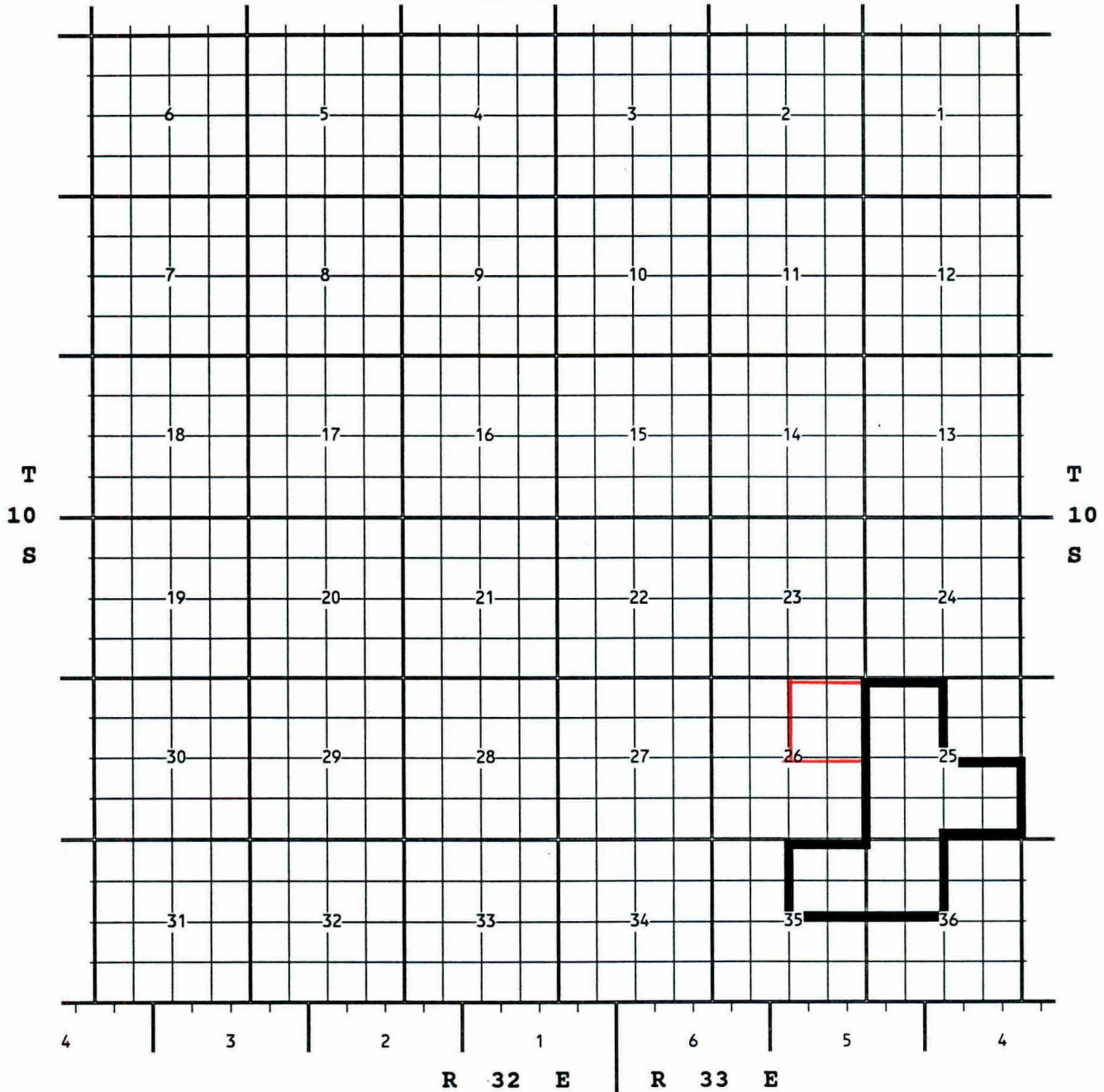
POOL: CUERNO LARGO;PENN

TOWNSHIP: 10 SOUTH

RANGE: 32 EAST

NMPM

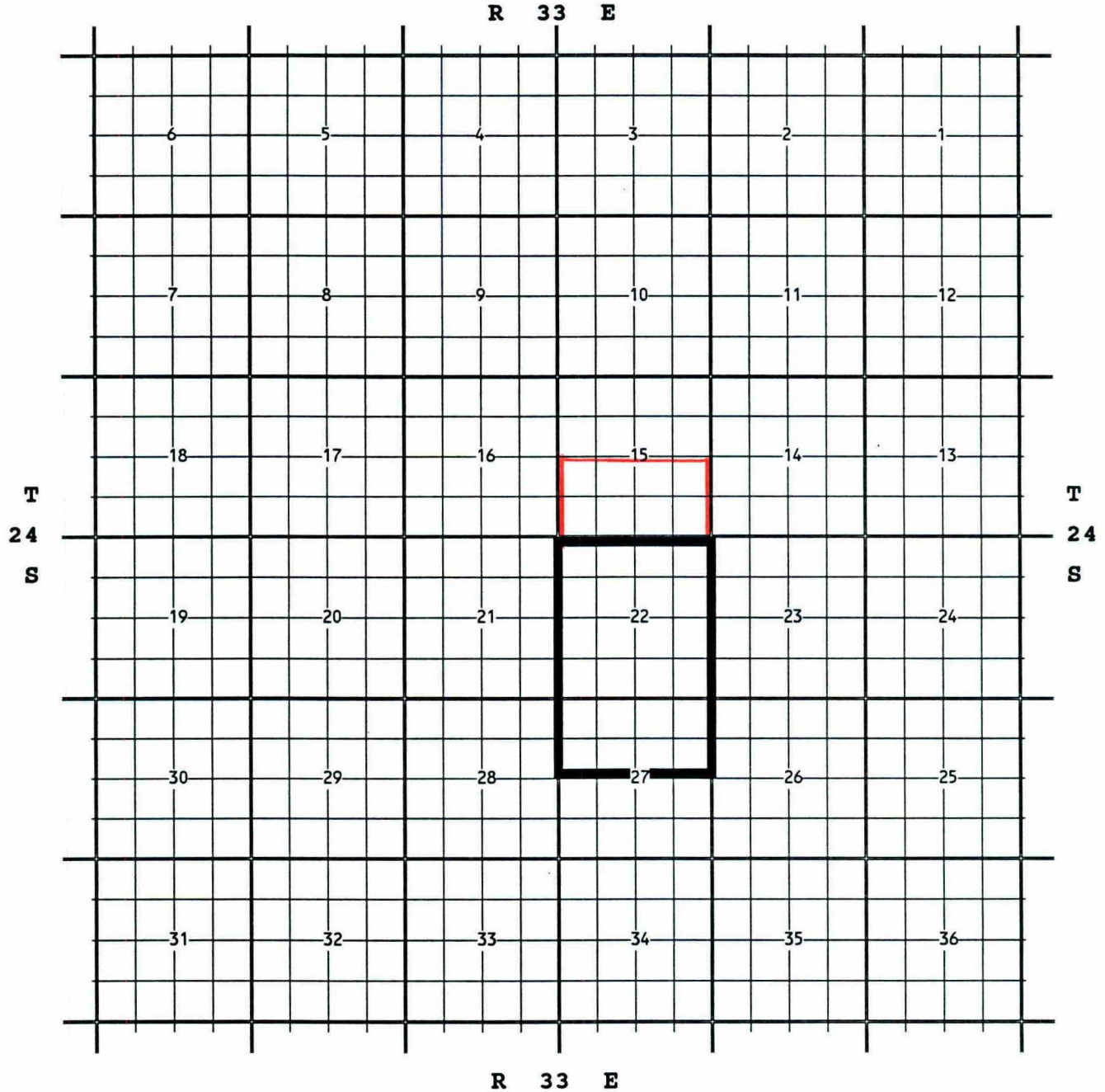
R 32 E



PURPOSE: One completed oil well capable of producing.
MANZANO OIL CORP, SHELL STATE # 1-Y, B-26-T10S-R32E, completed 04/01/96, in the Penn Formation, top perms 8954 ft.

Pool boundry in bold outline.
Proposed pool extension outline in red. Township 10 Range 32 Section 26: NE/4

CASE NO. 11592 (k) EXTENSION OF AN EXISTING GAS POOL
COUNTY: LEA POOL: JOHNSON RANCH;WOLFCAMP (GAS)
TOWNSHIP: 24 SOUTH RANGE: 33 EAST NMPM



PURPOSE: One completed gas well capable of producing.
MURCHISON OIL & GAS INC, JACKSON UNIT # 3, N-15-T24S-R33E, completed 05/17/96, in the Wolfcamp Formation,
top perfs 13309 ft.

Pool boundry in bold outline.
Proposed pool extension outline in red. Township 24 Range 33 Section 15: S/2

CASE NO. 11592 (1) EXTENSION OF AN EXISTING OIL POOL

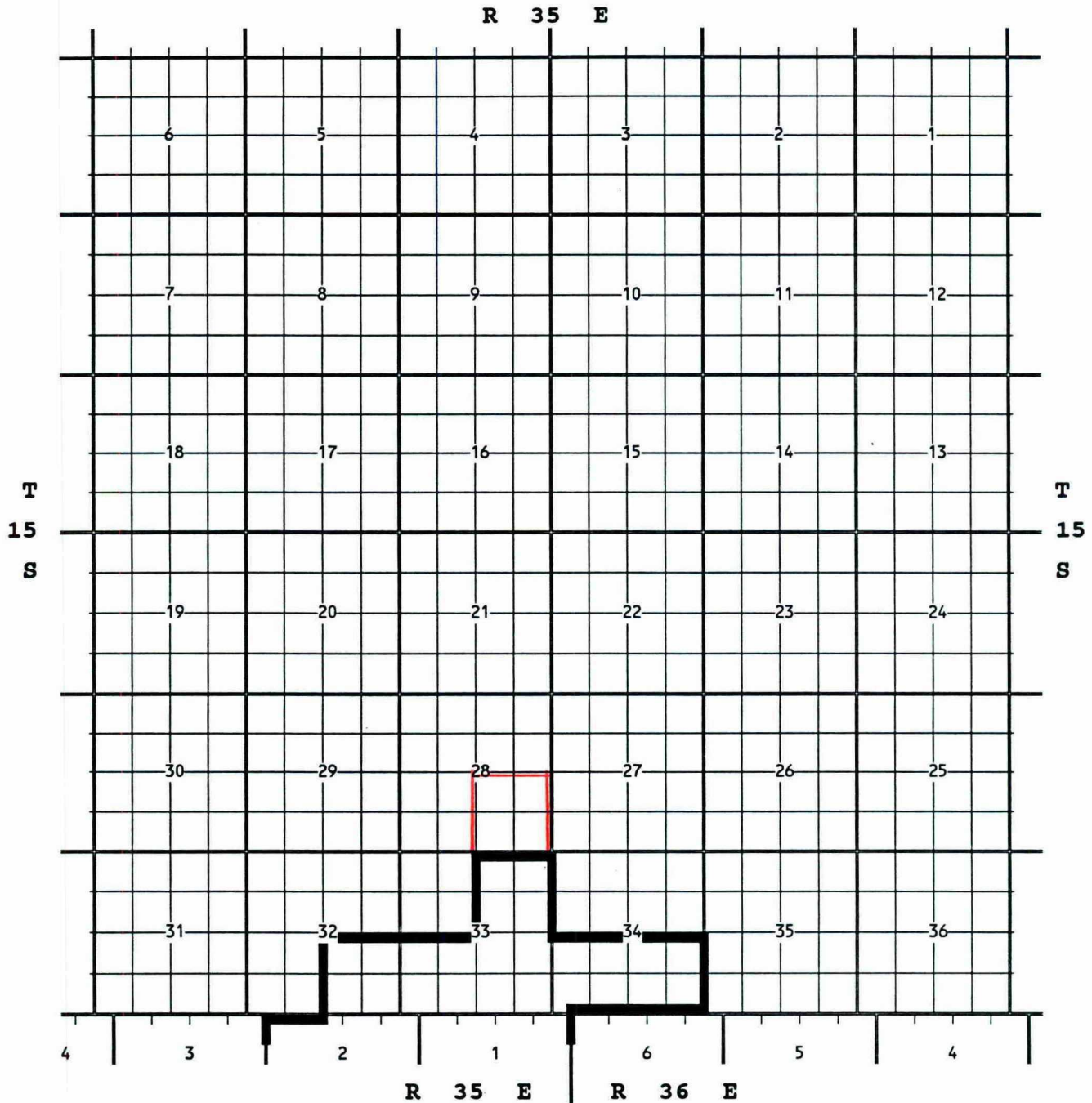
COUNTY: LEA

POOL: LOVINGTON; STRAWN, WEST

TOWNSHIP: 15 SOUTH

RANGE: 35 EAST

NMPM



PURPOSE: Two completed oil well capable of producing.

HANLEY PETROLEUM INC, CHANDLER # 1, 0-28-T15S-R35E, completed 03/02/96, in the Strawn Formation, top perfs 11581 ft.

CHARLES B GILLESPIE JR, SNYDER EC COM # 1, B-6-T16S-R36E, completed 03/09/96, in the Strawn Formation, top perfs 11540 ft.

Pool boundry in bold outline.

Proposed pool extension outline in red. Township 15 Range 35 Section 28: SE/4

Township 16 Range 36 Section 6 : LOTS 1,2,7,8

CASE NO. 11592 (1) EXTENSION OF AN EXISTING OIL POOL

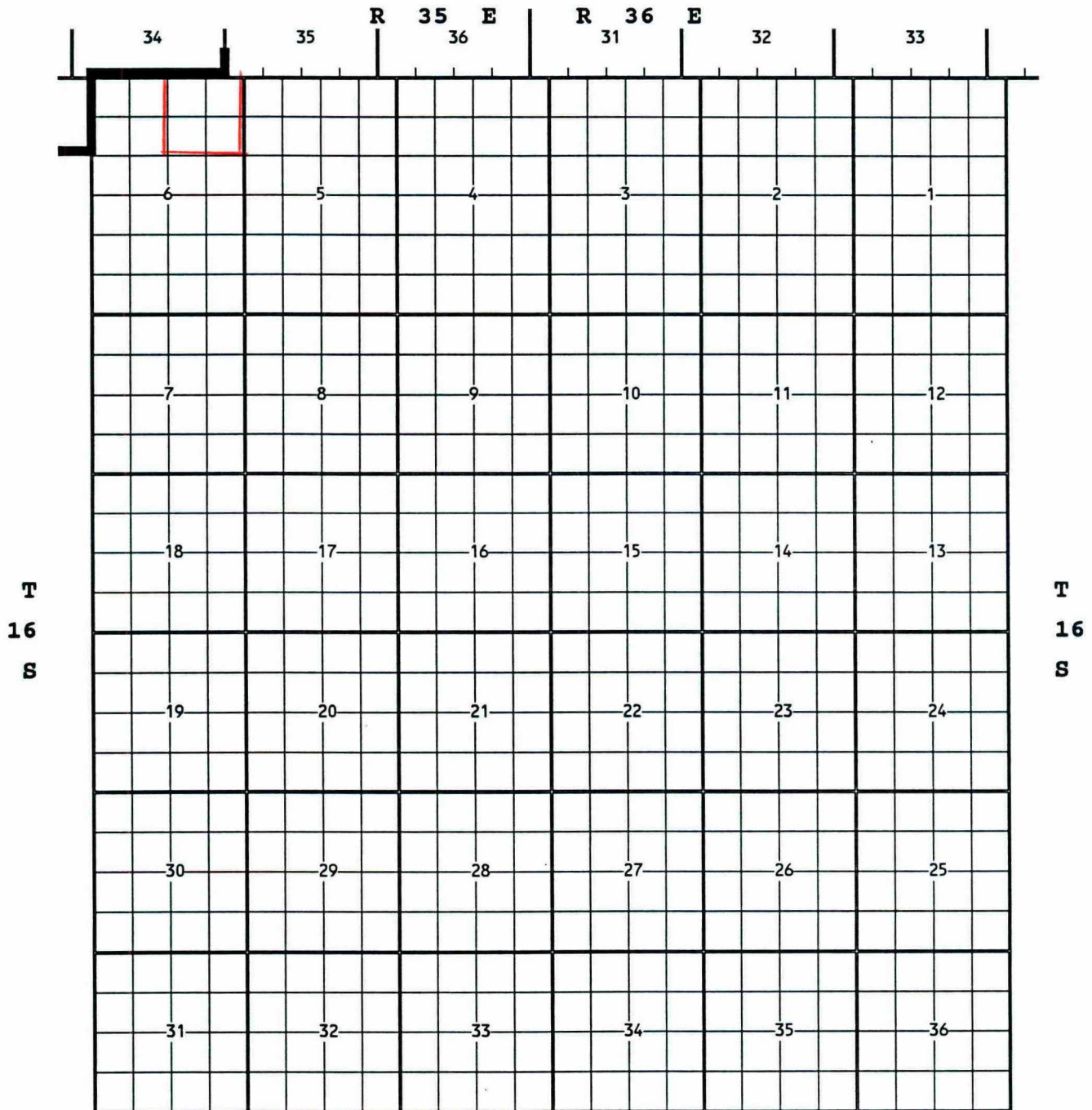
COUNTY: LEA

POOL: LOVINGTON; STRAWN, WEST

TOWNSHIP: 16 SOUTH

RANGE: 36 EAST

NMPM



R 36 E

PURPOSE: Two completed oil well capable of producing.

HANLEY PETROLEUM INC, CHANDLER # 1, O-28-T15S-R35E, completed 03/02/96, in the Strawn Formation, top perms 11581 ft.

CHARLES B GILLESPIE JR, SNYDER EC COM # 1, B-6-T16S-R36E, completed 03/09/96, in the Strawn Formation, top perms 11540 ft.

Pool boundry in bold outline.

Proposed pool extension outline in red. Township 15 Range 35 Section 28: SE/4

Township 16 Range 36 Section 6 : LOTS 1,2,7,8

CASE NO. 11592 (m) EXTENSION OF AN EXISTING OIL POOL

COUNTY: LEA

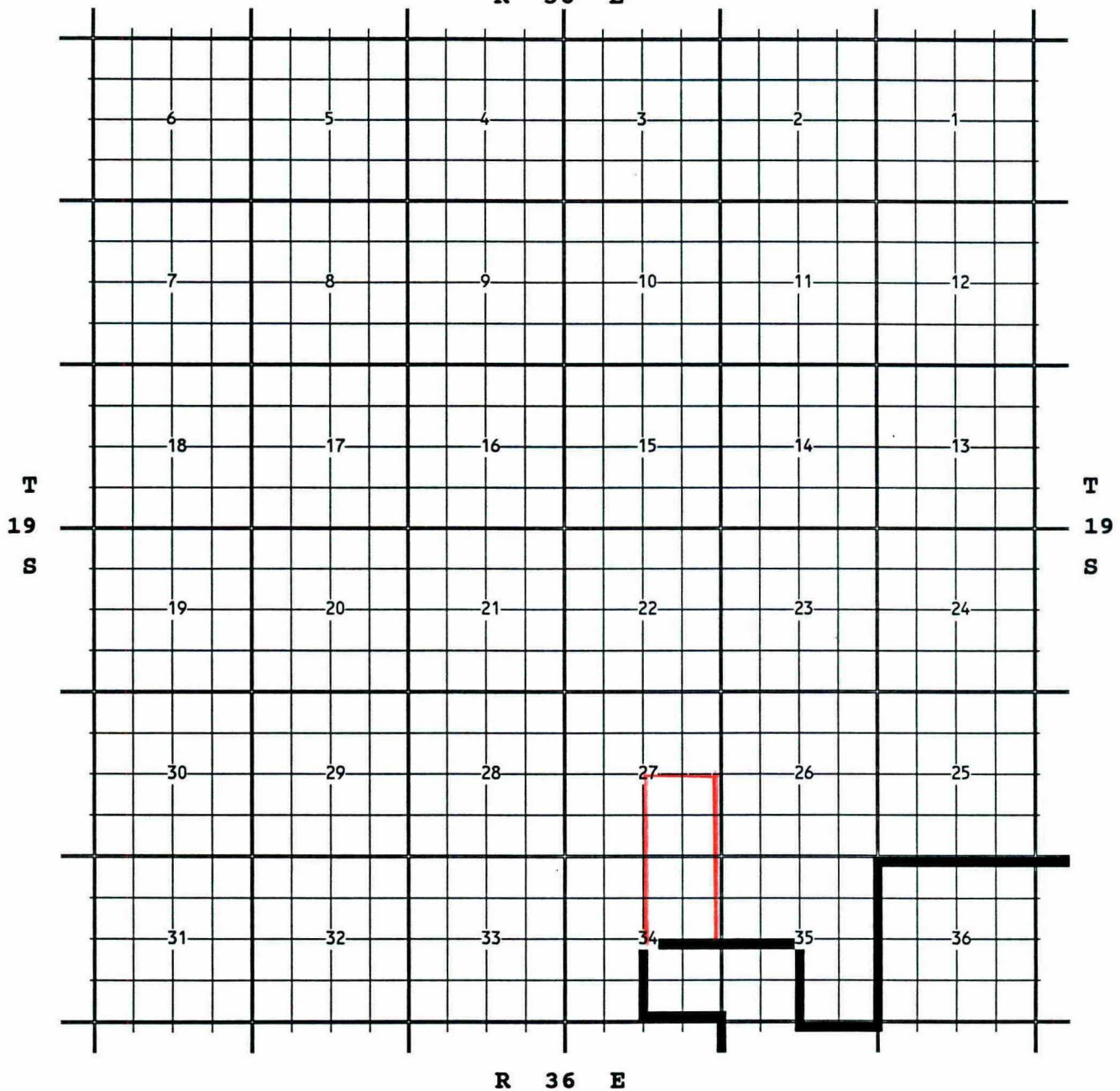
POOL: MONUMENT; ABO

TOWNSHIP: 19 SOUTH

RANGE: 36 EAST

NMPM

R 36 E



PURPOSE: Two completed oil well capable of producing.
BRISTOL RESOURCES CORP, ROYAL COACHMAN # 1, I-27-T19S-R36E, completed 05/20/96, in the Abo Formation, top perms 7330 ft.
AMERADA HESS CORP, REED A-3 FEDERAL # 16, A-3-T20S-R36E, completed 05/08/96, in the Abo Formation, top perms 7224 ft.

Pool boundry in bold outline.

Proposed pool extension outline in red. Township 19 Range 36 Section 27: SE/4
Township 19 Range 36 Section 34: NE/4
Township 20 Range 36 Section 3 : NE/4

CASE NO. 11592 (m) EXTENSION OF AN EXISTING OIL POOL

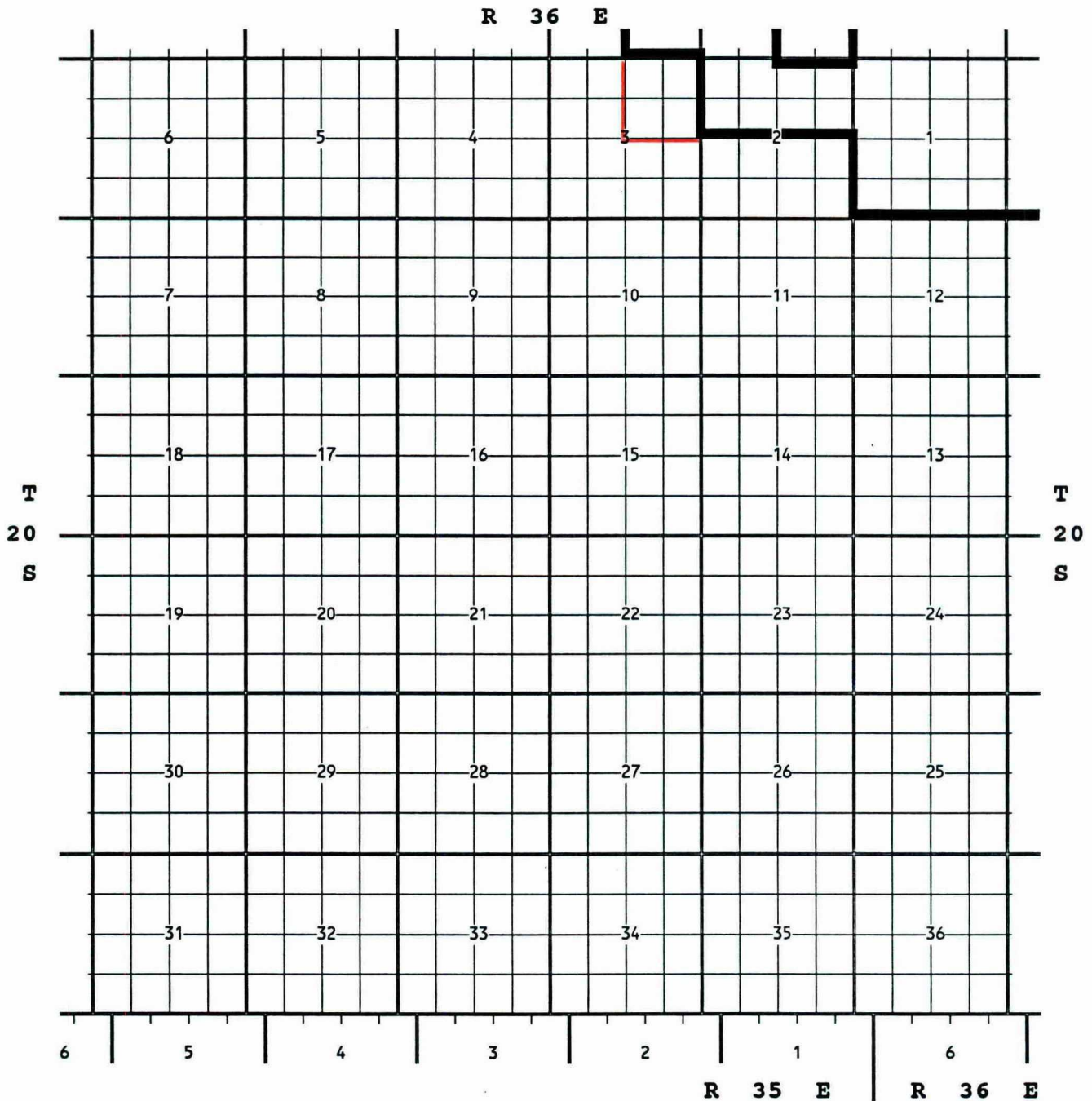
COUNTY: LEA

POOL: MONUMENT; ABO

TOWNSHIP: 20 SOUTH

RANGE: 36 EAST

NMPM



PURPOSE: Two completed oil well capable of producing.

BRISTOL RESOURCES CORP, ROYAL COACHMAN # 1, I-27-T19S-R36E, completed 05/20/96, in the Abo Formation, top perfs 7330 ft.

AMERADA HESS CORP, REED A-3 FEDERAL # 16, A-3-T20S-R36E, completed 05/08/96, in the Abo Formation, top perfs 7224 ft.

Pool boundry in bold outline.

Proposed pool extension outline in red. Township 19 Range 36 Section 27: SE/4

Township 19 Range 36 Section 34: NE/4

Township 20 Range 36 Section 3 : NE/4

CASE NO. 11592 (n) EXTENSION OF AN EXISTING OIL POOL

COUNTY: LEA

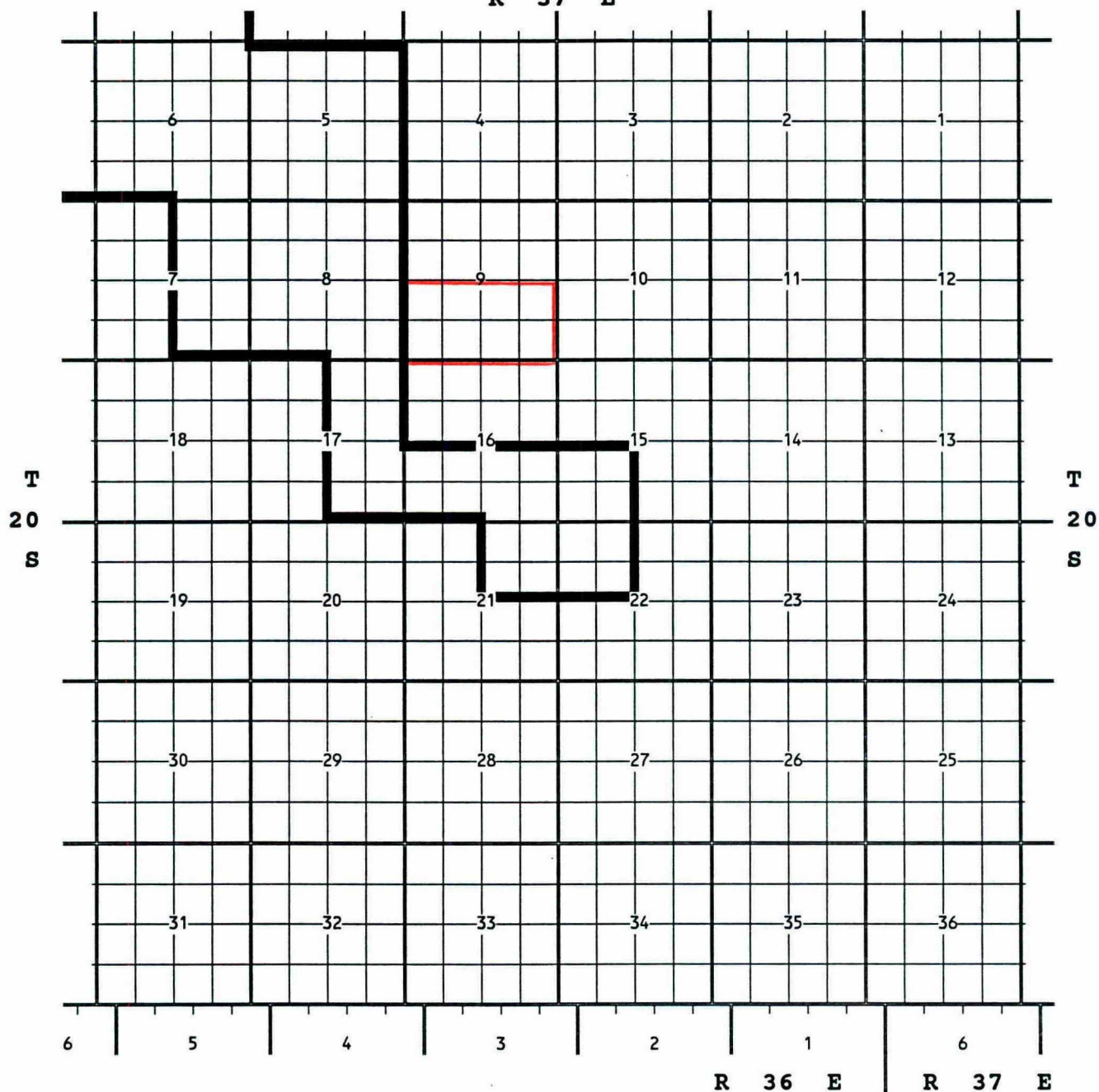
POOL: MONUMENT;Paddock

TOWNSHIP: 20 SOUTH

RANGE: 37 EAST

NMPM

R 37 E



PURPOSE: Two completed oil well capable of producing.

TEXACO EXPLORATION & PRODUCTION INC, L VAN ETEN # 8, P-9-T20S-R37E, completed 03/13/96, in the Paddock Formation, top perms 5198 ft.

TEXACO EXPLORATION & PRODUCTION INC, L VAN ETEN # 17, K-9-T20S-R37E, completed 01/10/96, in the Paddock Formation, top perms 5178 ft.

Pool boundry in bold outline.

Proposed pool extension outline in red. Township 20 Range 37 Section 9 : S/2

CASE NO. 11592 (o) EXTENSION OF AN EXISTING OIL POOL

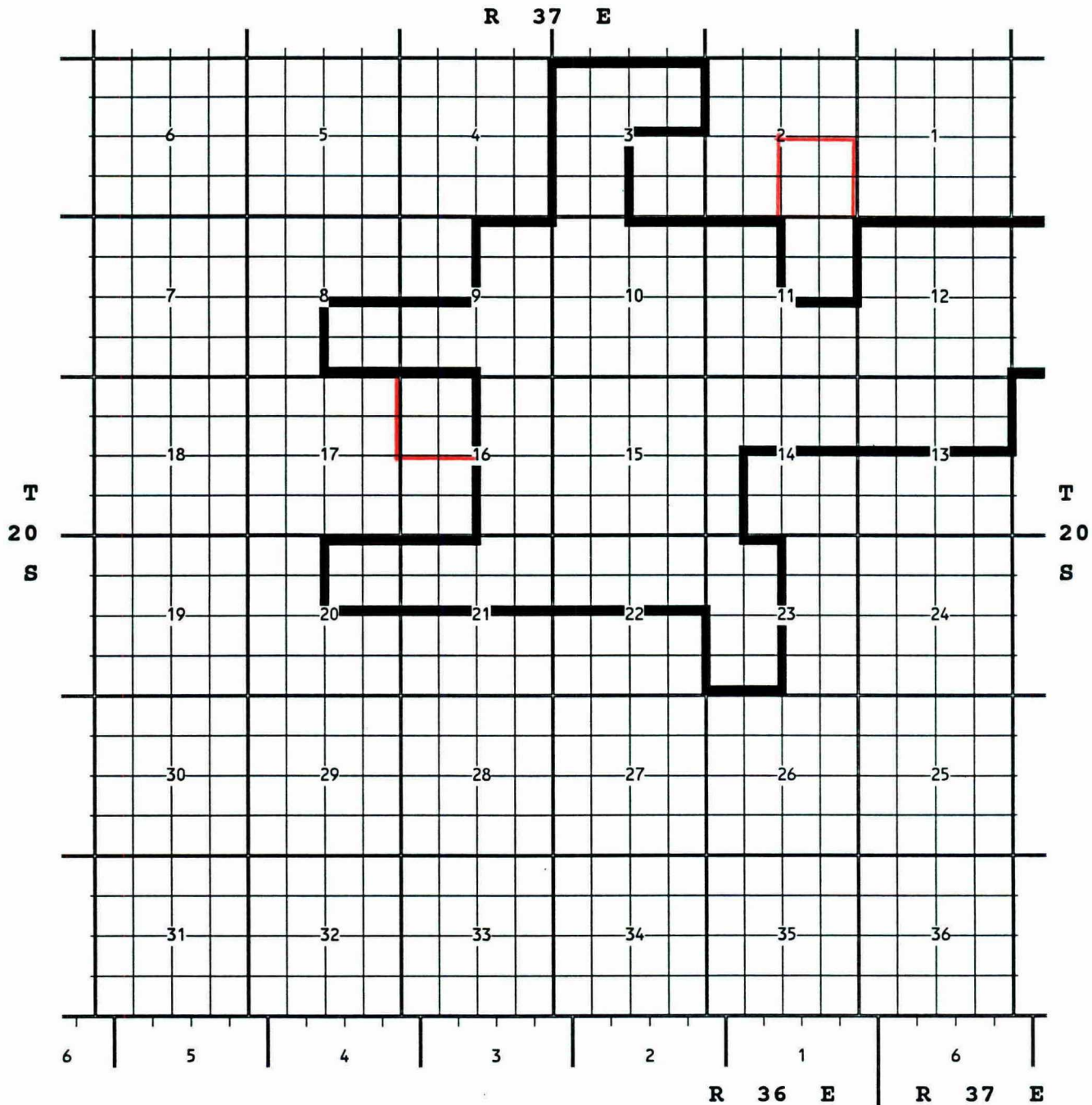
COUNTY: LEA

POOL: MONUMENT;TUBB

TOWNSHIP: 20 SOUTH

RANGE: 37 EAST

NMPM



PURPOSE: Three completed oil well capable of producing.

CONOCO INC, STATE A 2A # 6, O-2-T20S-R37E, completed 04/30/96, in the Tubb Formation, top perfs 6450 ft.

CONOCO INC, STATE A 2A # 5, P-2-T20S-R37E, completed 03/26/96, in the Tubb Formation, top perfs 6412 ft.

CONOCO INC, STATE CC 16 # 1, C-16-T20S-R37E, completed 05/18/96, in the Tubb Formation, top perfs 6374 ft.

Pool boundry in bold outline.

Proposed pool extension outline in red. Township 20 Range 37 Section 2 : SE/4

Township 20 Range 37 Section 11: NE/4

Township 20 Range 37 Section 16: NW/4

CASE NO. 11592 (p) EXTENSION OF AN EXISTING OIL POOL

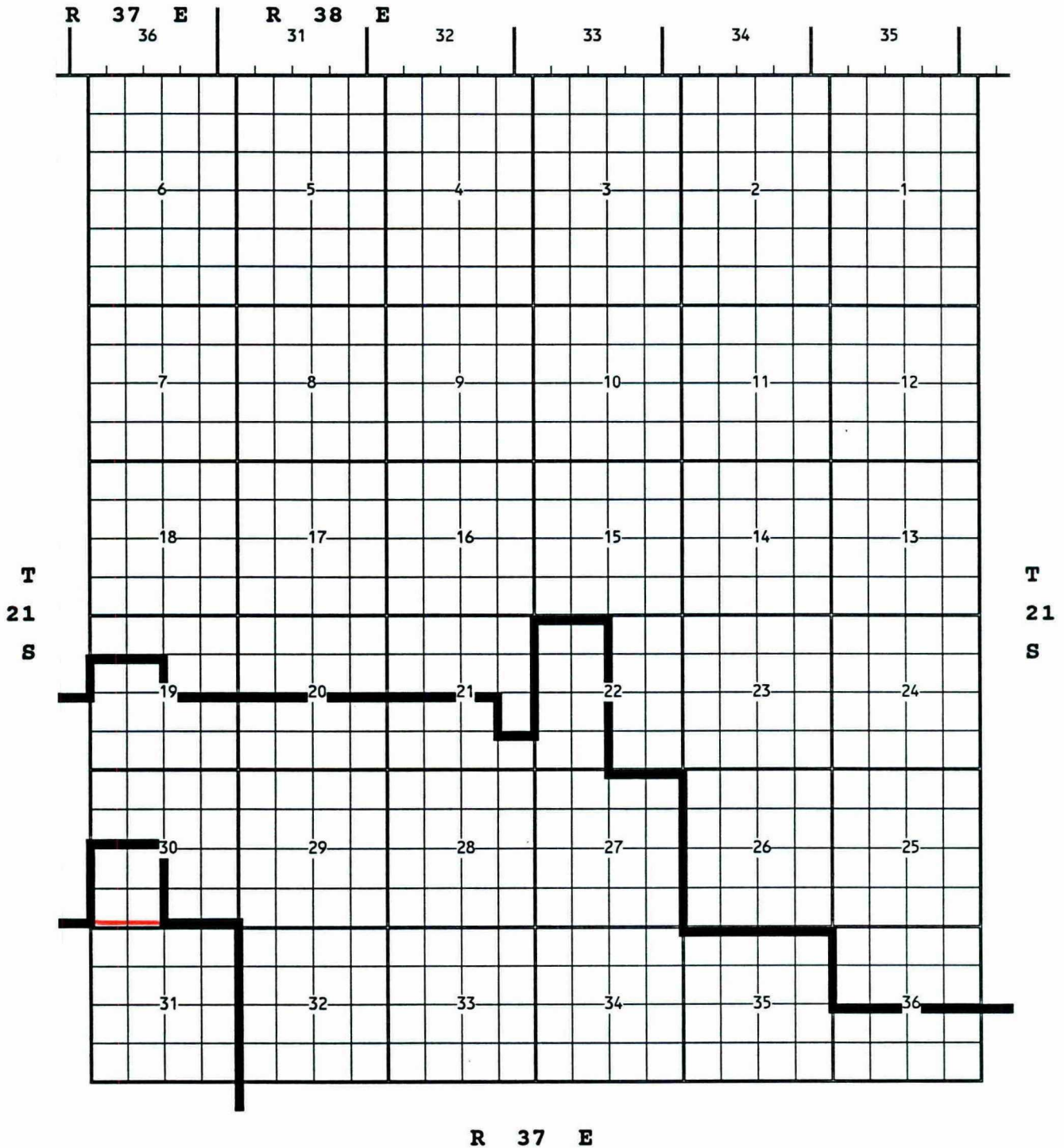
COUNTY: LEA

POOL: PADDOCK

TOWNSHIP: 21 SOUTH

RANGE: 37 EAST

NMPM



PURPOSE: One completed oil well capable of producing.
ARCH PETROLEUM INC, MATERN # 1, L-30-T21S-R37E, completed 03/23/96, in the Paddock Formation,
top perfs 5163 ft.

Pool boundary in bold outline.
Proposed pool extension outline in red. Township 21 Range 37 Section 30: SW/4

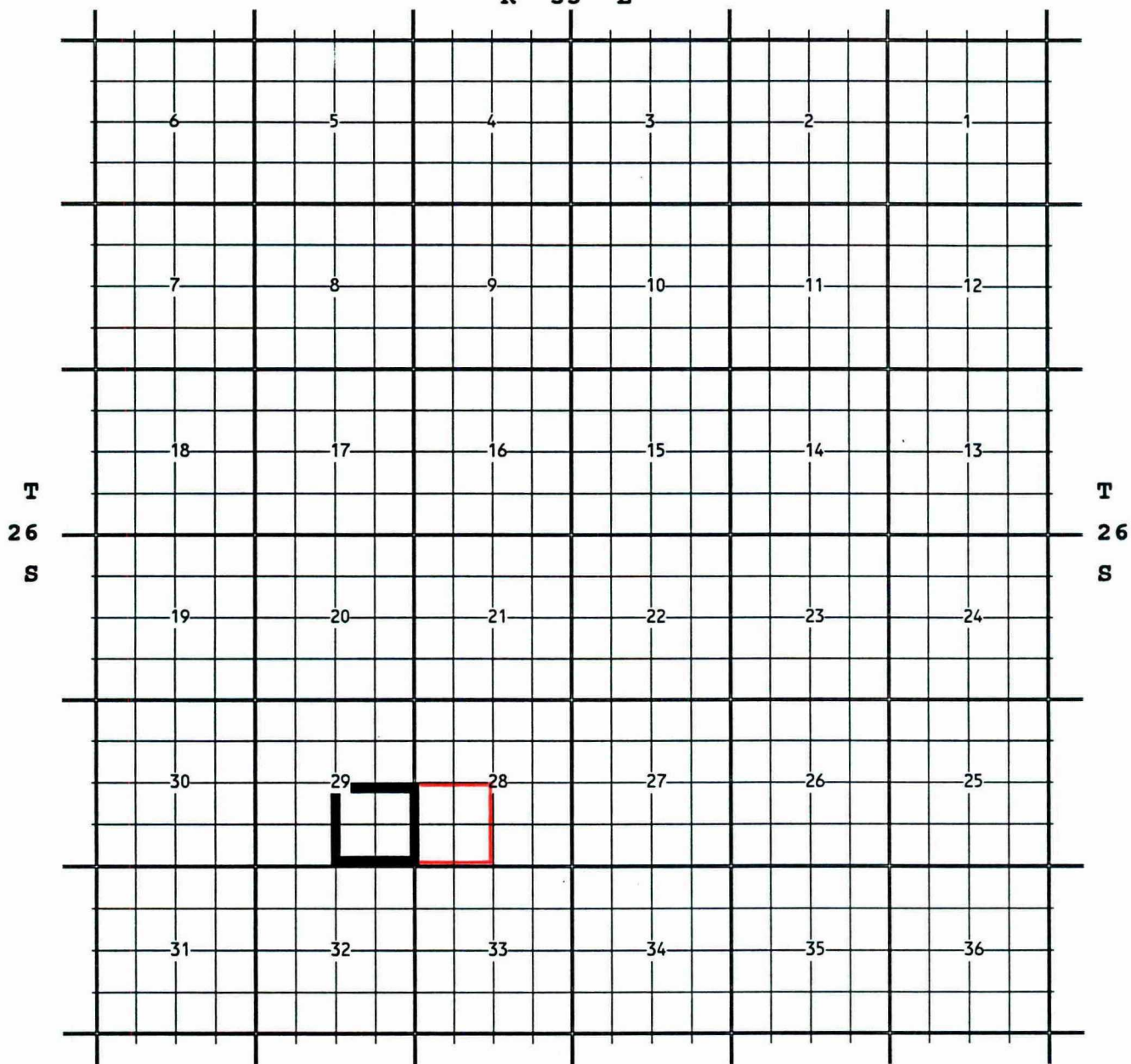
CASE NO. 11592 (q) EXTENSION OF AN EXISTING OIL POOL

COUNTY: LEA

POOL: RATTLESNAKE FLAT; DELAWARE

TOWNSHIP: 26 SOUTH RANGE: 33 EAST NMPM

R 33 E



T
26
S

T
26
S

R 33 E

PURPOSE: One completed oil well capable of producing.
ENSERCH EXPLORATION INC, RATTLESNAKE FEDERAL 28 # 1, K-28-T26S-R33E, completed 04/26/96,
in the Delaware Formation, top perms 4930 ft.

Pool boundry in bold outline.
Proposed pool extension outline in red. Township 26 Range 33 Section 28: SW/4

CASE NO. 11592 (r) EXTENSION OF AN EXISTING OIL POOL

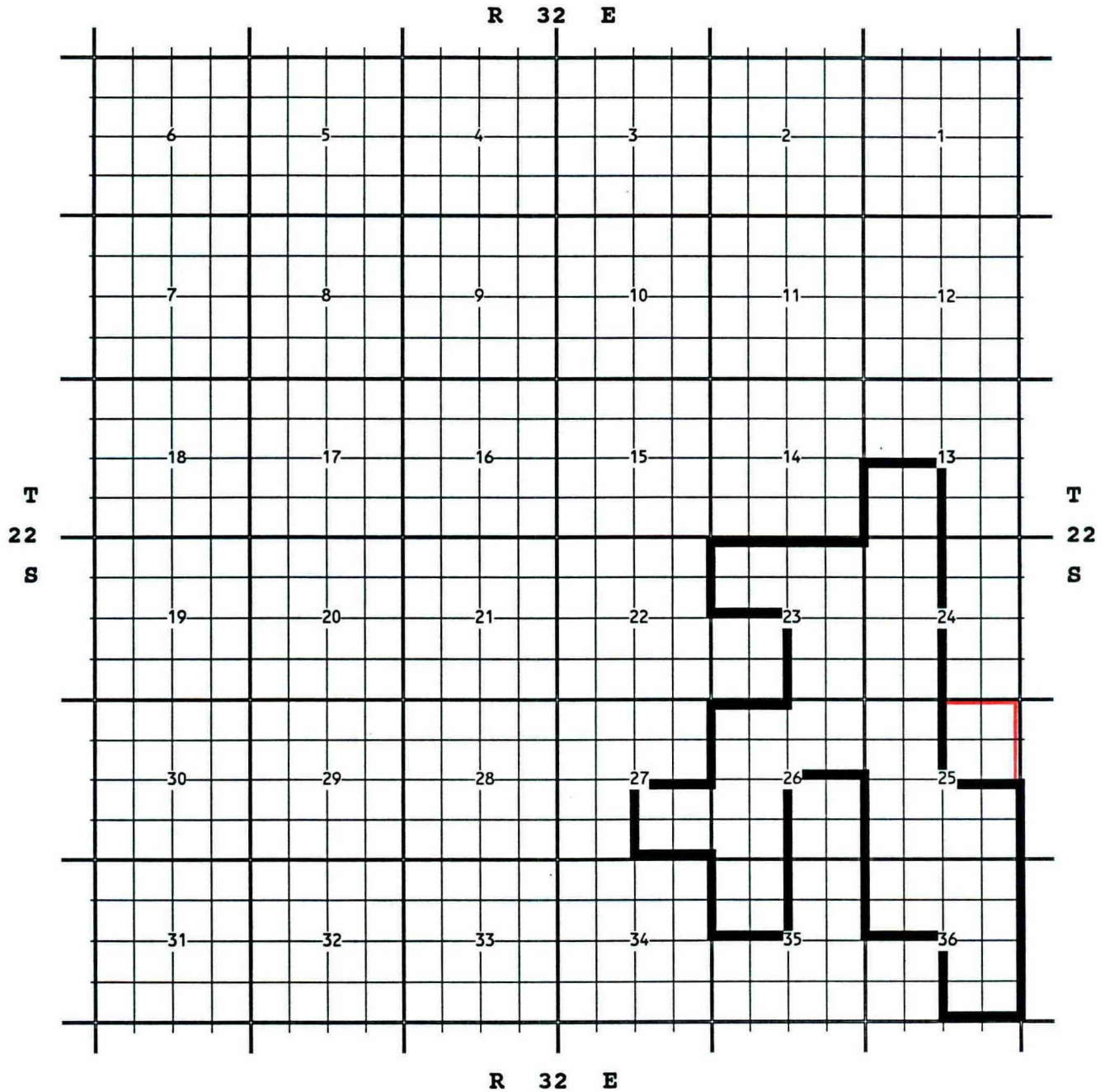
COUNTY: LEA

POOL: RED TANK; BONE SPRING

TOWNSHIP: 22 SOUTH

RANGE: 32 EAST

NMPM



PURPOSE: Two completed oil well capable of producing.
POGO PRODUCING CO, COVINGTON A FEDERAL # 14, G-25-T22S-R32E, completed 05/29/96,
in the Bone Spring Formation, top perms 8836 ft.
YATES PETROLEUM CORPORATION, THYME APY FEDERAL # 1, B-1-T23S-R32E, completed 05/11/96,
in the Bone Spring Formation, top perms 8966 ft.

Pool boundry in bold outline.

Proposed pool extension outline in red. Township 22 Range 32 Section 25: NE/4
Township 23 Range 32 Section 1 : NE/4

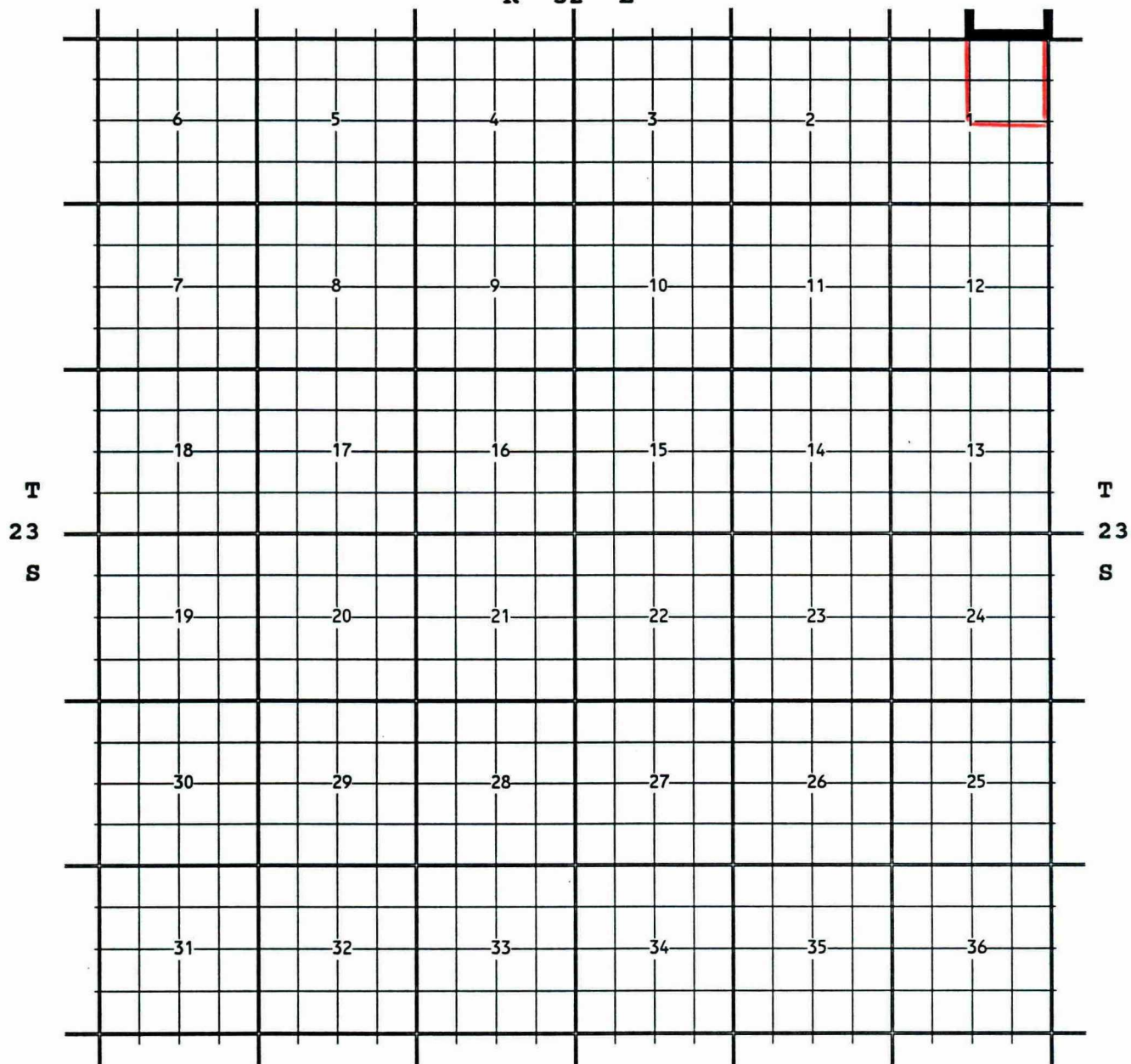
CASE NO. 11592 (r) EXTENSION OF AN EXISTING OIL POOL

COUNTY: LEA

POOL: RED TANK; BONE SPRING

TOWNSHIP: 23 SOUTH RANGE: 32 EAST NMPM

R 32 E



R 32 E

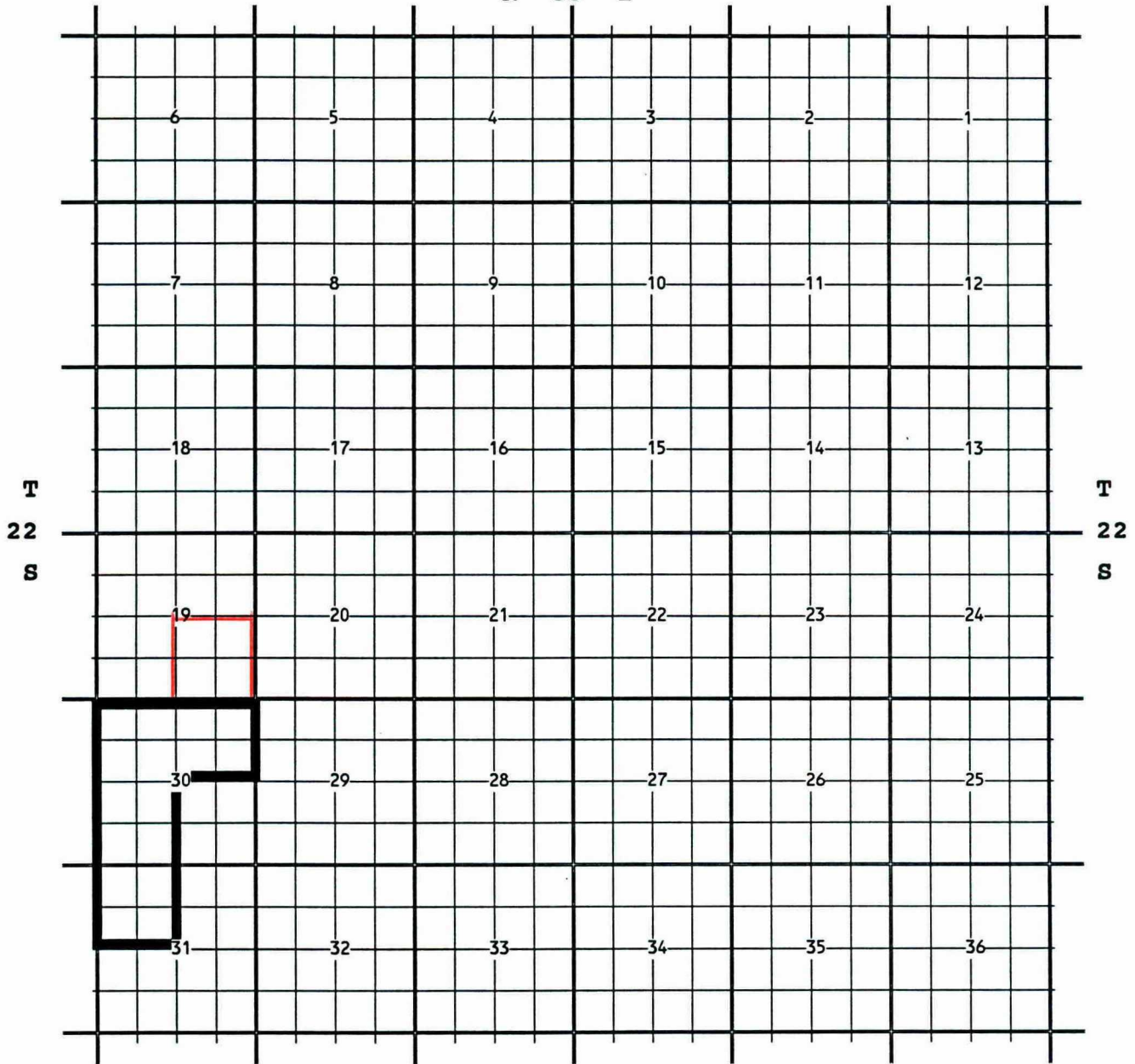
PURPOSE: Two completed oil well capable of producing.
POGO PRODUCING CO, COVINGTON A FEDERAL # 14, G-25-T22S-R32E, completed 05/29/96,
in the Bone Spring Formation, top perms 8836 ft.
YATES PETROLEUM CORPORATION, THYME APY FEDERAL # 1, B-1-T23S-R32E, completed 05/11/96,
in the Bone Spring Formation, top perms 8966 ft.

Pool boundry in bold outline.

Proposed pool extension outline in red. Township 22 Range 32 Section 25: NE/4
Township 23 Range 32 Section 1 : NE/4

CASE NO. 11592 (s) EXTENSION OF AN EXISTING OIL POOL
COUNTY: LEA POOL: RED TANK; BONE SPRING, EAST
TOWNSHIP: 22 SOUTH RANGE: 33 EAST NMPM

R 33 E



R 33 E

PURPOSE: One completed oil well capable of producing.
TOCO L.L.C., WHITE LIGHTNIN # 1, I-19-T22S-R33E, completed 05/04/96, in the Bone Spring Formation,
top perfs 10598 ft.

Pool boundary in bold outline.

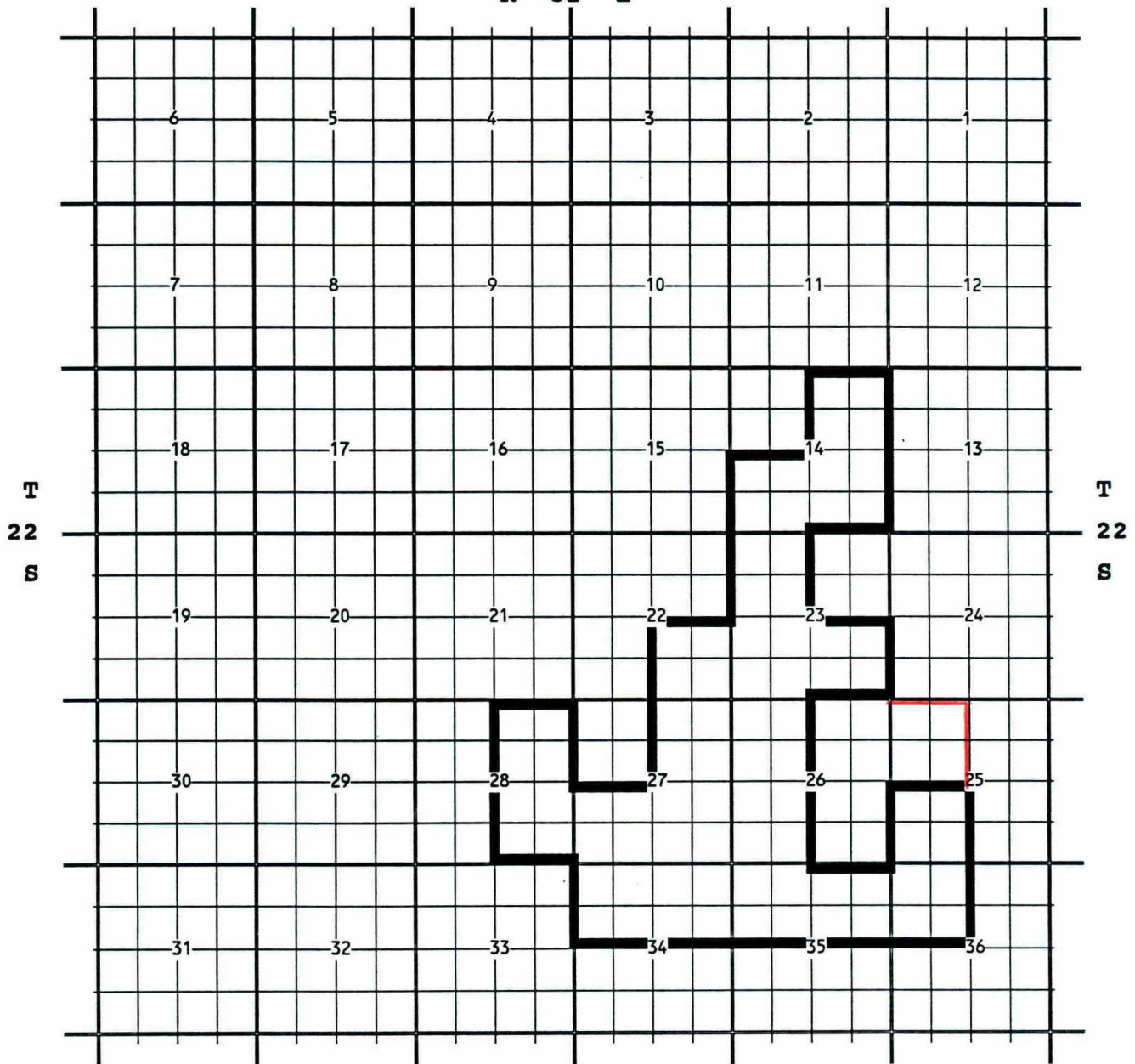
Proposed pool extension outline in red. Township 22 Range 33 Section 19: SE/4

CASE NO. 11592 (t) EXTENSION OF AN EXISTING OIL POOL

COUNTY: LEA POOL: RED TANK; DELAWARE, WEST

TOWNSHIP: 22 SOUTH RANGE: 32 EAST NMPM

R 32 E



PURPOSE: One completed oil well capable of producing.
POGO PRODUCING CO, COVINGTON A FEDERAL # 6, F-25-T22S-R32E, completed 02/12/96, in the Delaware Formation, top perfs 8450 ft.

Pool boundary in bold outline.
Proposed pool extension outline in red. Township 22 Range 32 Section 25: NW/4
Township 22 Range 32 Section 26: E/2

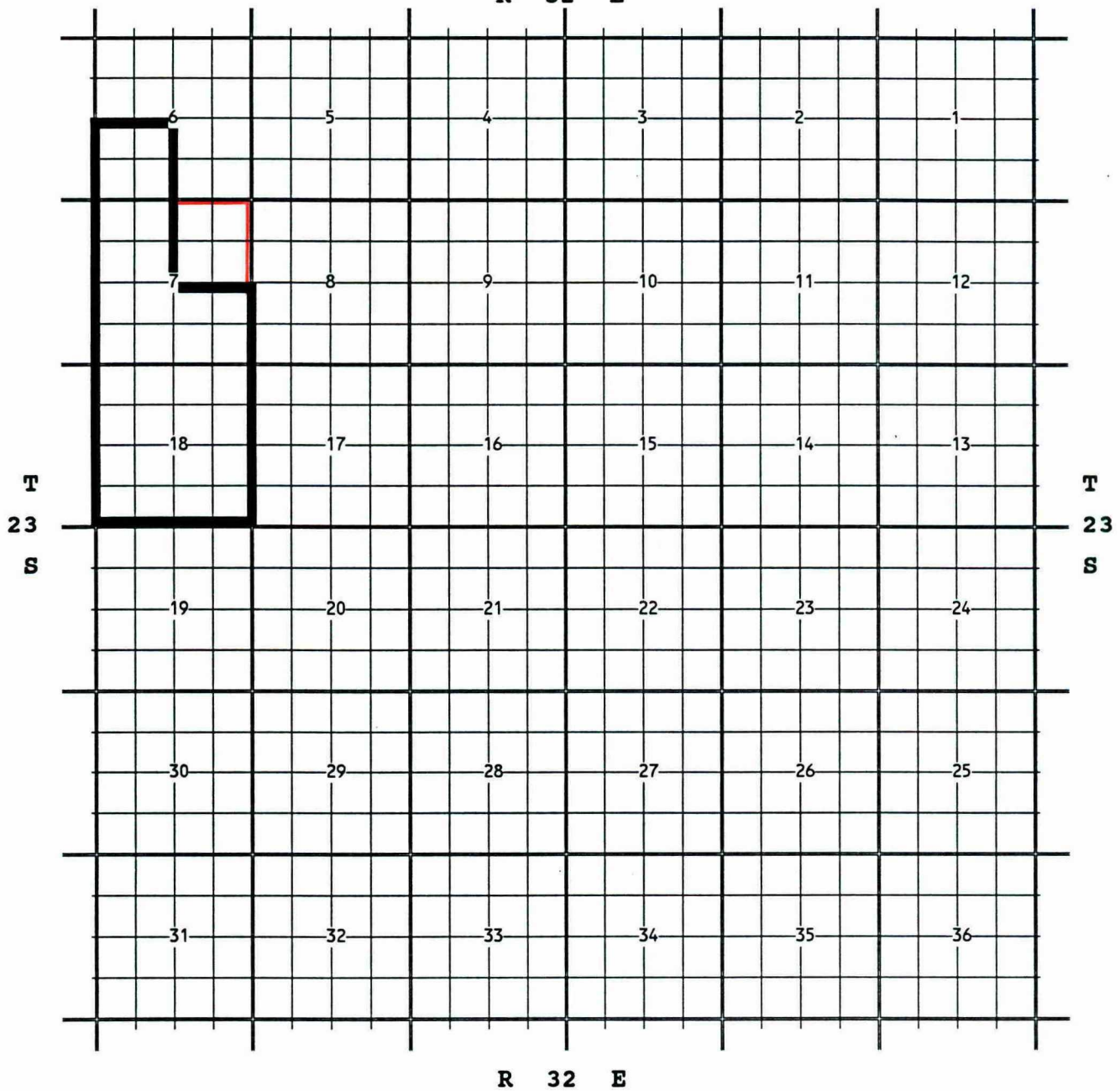
CASE NO. 11592 (u) EXTENSION OF AN EXISTING OIL POOL

COUNTY: LEA

POOL: SAND DUNES;BONE SPRING

TOWNSHIP: 23 SOUTH RANGE: 32 EAST NMPM

R 32 E



PURPOSE: One completed oil well capable of producing.
MYCO INDUSTRIES INC, BITSY FEDERAL # 1, H-7-T23S-R32E, completed 05/31/96, in the Bone Spring Formation,
top perms 8995 ft.

Pool boundry in bold outline.
Proposed pool extension outline in red. Township 23 Range 32 Section 7 : NE/4

CASE NO. 11592 (v) EXTENSION OF AN EXISTING OIL POOL

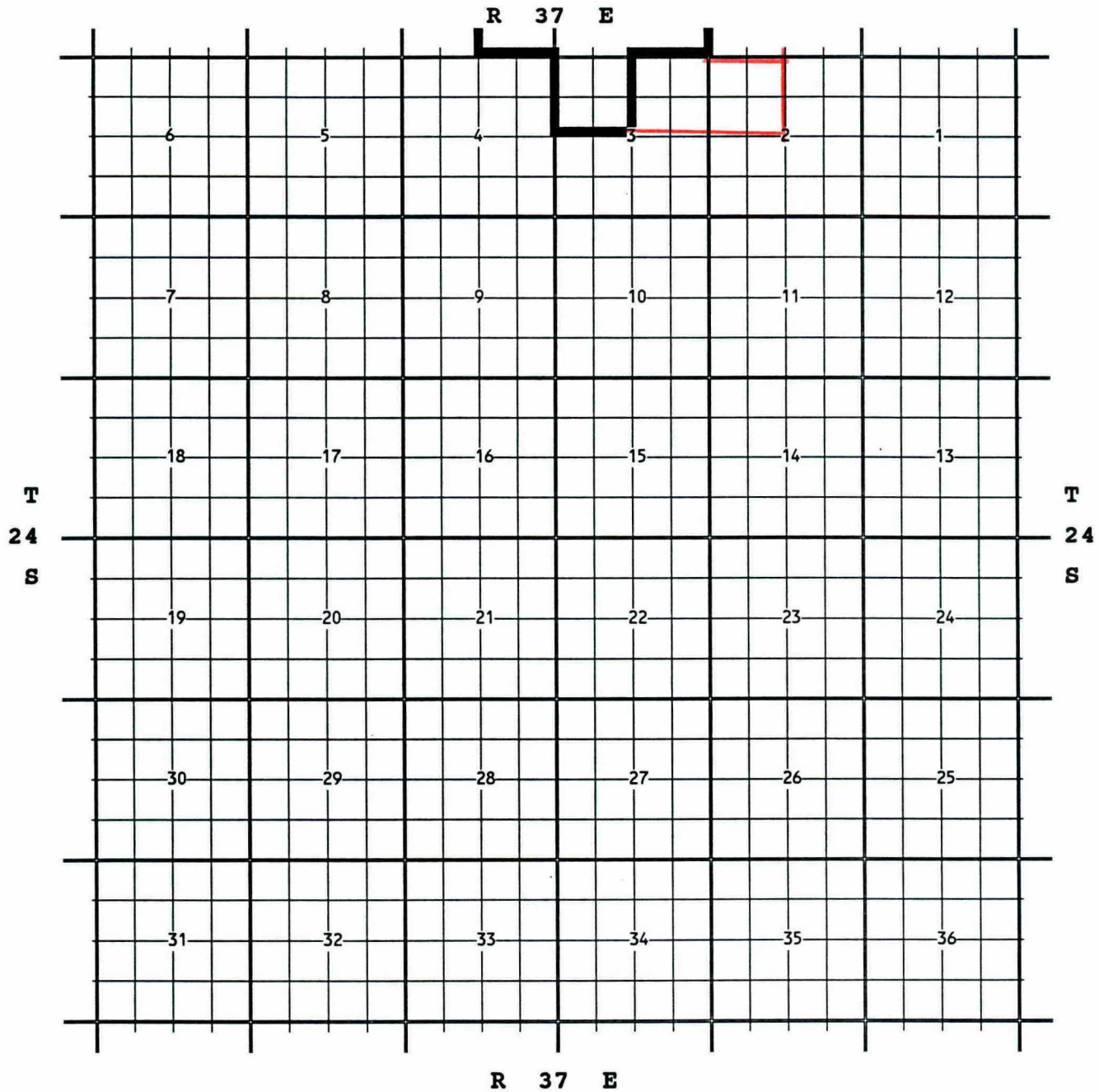
COUNTY: LEA

POOL: TEAGUE;BLINEBRY

TOWNSHIP: 24 SOUTH

RANGE: 37 EAST

NMPM



PURPOSE: One completed oil well capable of producing.
TEXACO EXPLORATION & PRODUCTION INC, TEAGUE 2 STATE # 1, D-2-T24S-R37E, completed 12/30/95,
in the Blinebry Formation, top perms 5220 ft.

Pool boundry in bold outline.
Proposed pool extension outline in red. Township 24 Range 37 Section 2 : NW/4
Township 24 Range 37 Section 3 : NE/4

CASE NO. 11592 (w) EXTENSION OF AN EXISTING OIL POOL

COUNTY: LEA

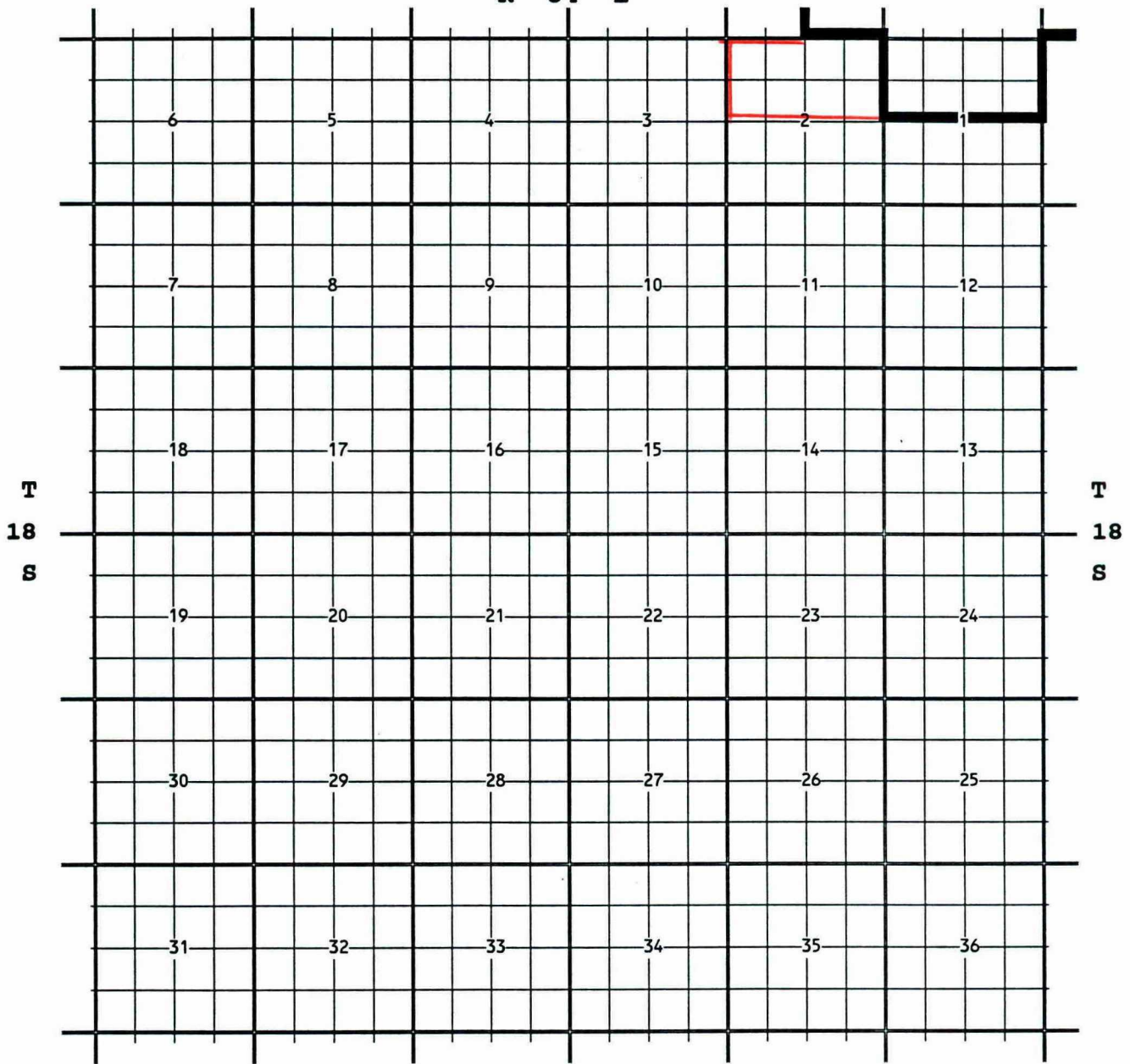
POOL: VACUUM;WOLFCAMP

TOWNSHIP: 18 SOUTH

RANGE: 34 EAST

NMPM

R 34 E



R 34 E

PURPOSE: One completed oil well capable of producing.
TEXACO EXPLORATION & PRODUCTION INC, NEW MEXICO Z STATE NCT 1 # 1, C-2-T18S-R34E, completed 02/01/96,
in the Wolfcamp Formation, top perms 9974 ft.

Pool boundry in bold outline.

Proposed pool extension outline in red. Township 18 Range 34 Section 2 : N/2

CASE NO. 11592 (x) EXTENSION OF AN EXISTING OIL POOL

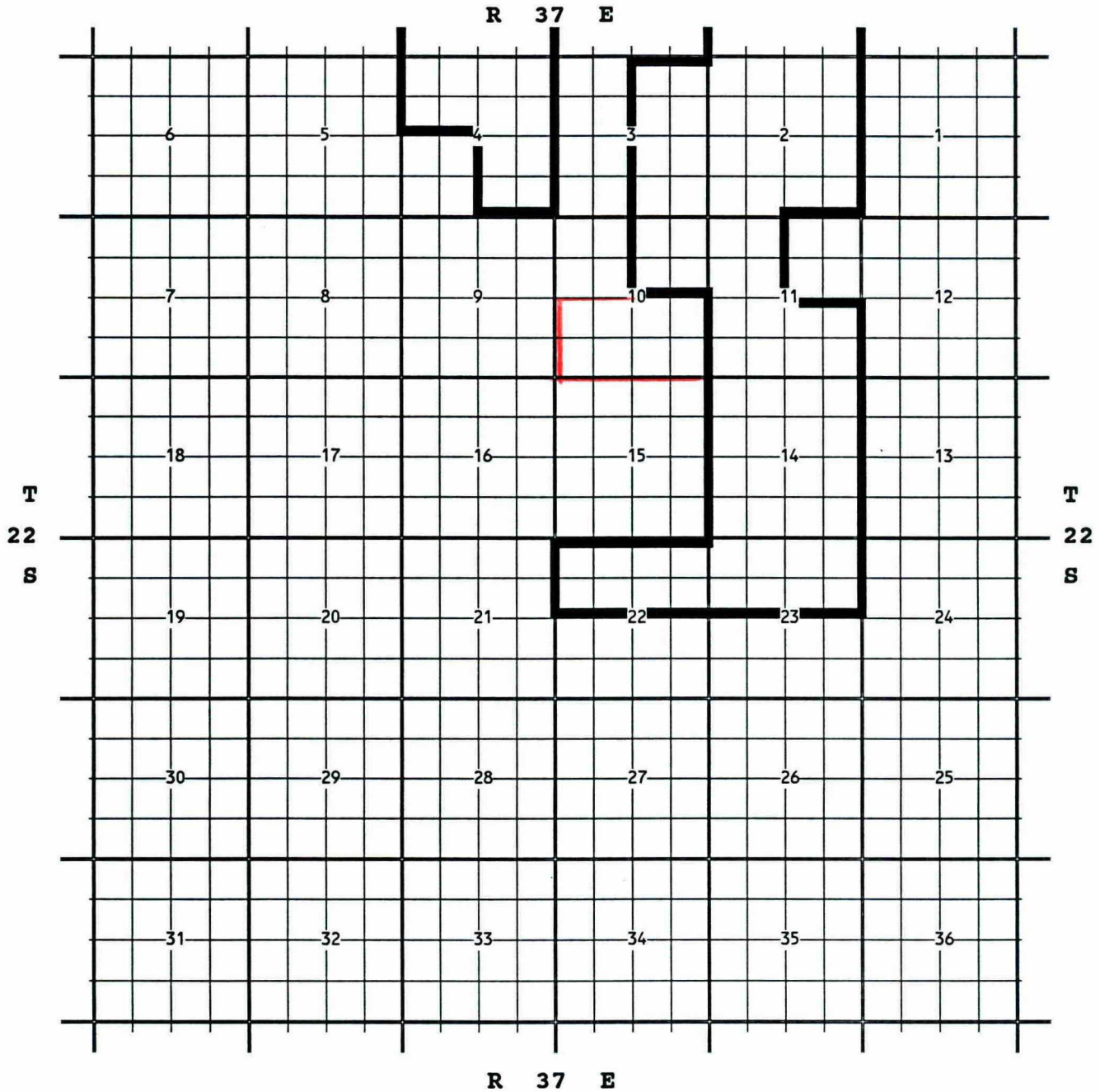
COUNTY: LEA

POOL: WANTZ; ABO

TOWNSHIP: 22 SOUTH

RANGE: 37 EAST

NMPM



PURPOSE: One completed oil well capable of producing.
TEXACO EXPLORATION & PRODUCTION INC, BAKER B # 17, N-10-T22S-R37E, completed 01/20/96,
in the Abo Formation, top perms 6753 ft.

Pool boundry in bold outline.
Proposed pool extension outline in red. Township 22 Range 37 Section 10: S/2

CASE NO. 11592 (y) EXTENSION OF AN EXISTING OIL POOL

COUNTY: LEA

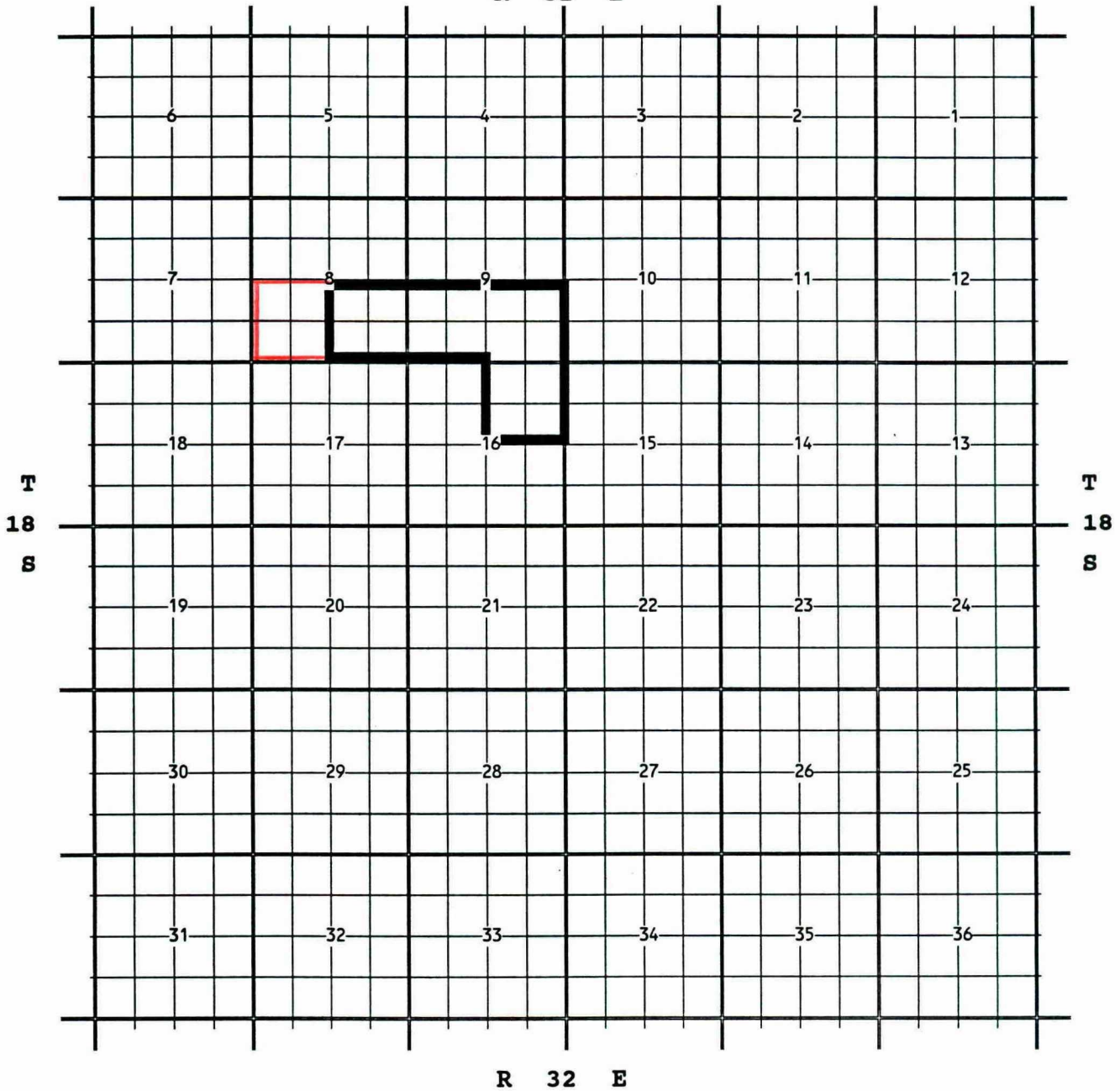
POOL: YOUNG; DELAWARE, NORTH

TOWNSHIP: 18 SOUTH

RANGE: 32 EAST

NMPM

R 32 E



PURPOSE: One completed oil well capable of producing.
MOREXCO INC, FEDERAL AN # 1, L-8-T18S-R32E, completed 03/06/96, in the Delaware Formation,
top perfs 4912 ft.

Pool boundry in bold outline.
Proposed pool extension outline in red. Township 18 Range 32 Section 8 : SW/4

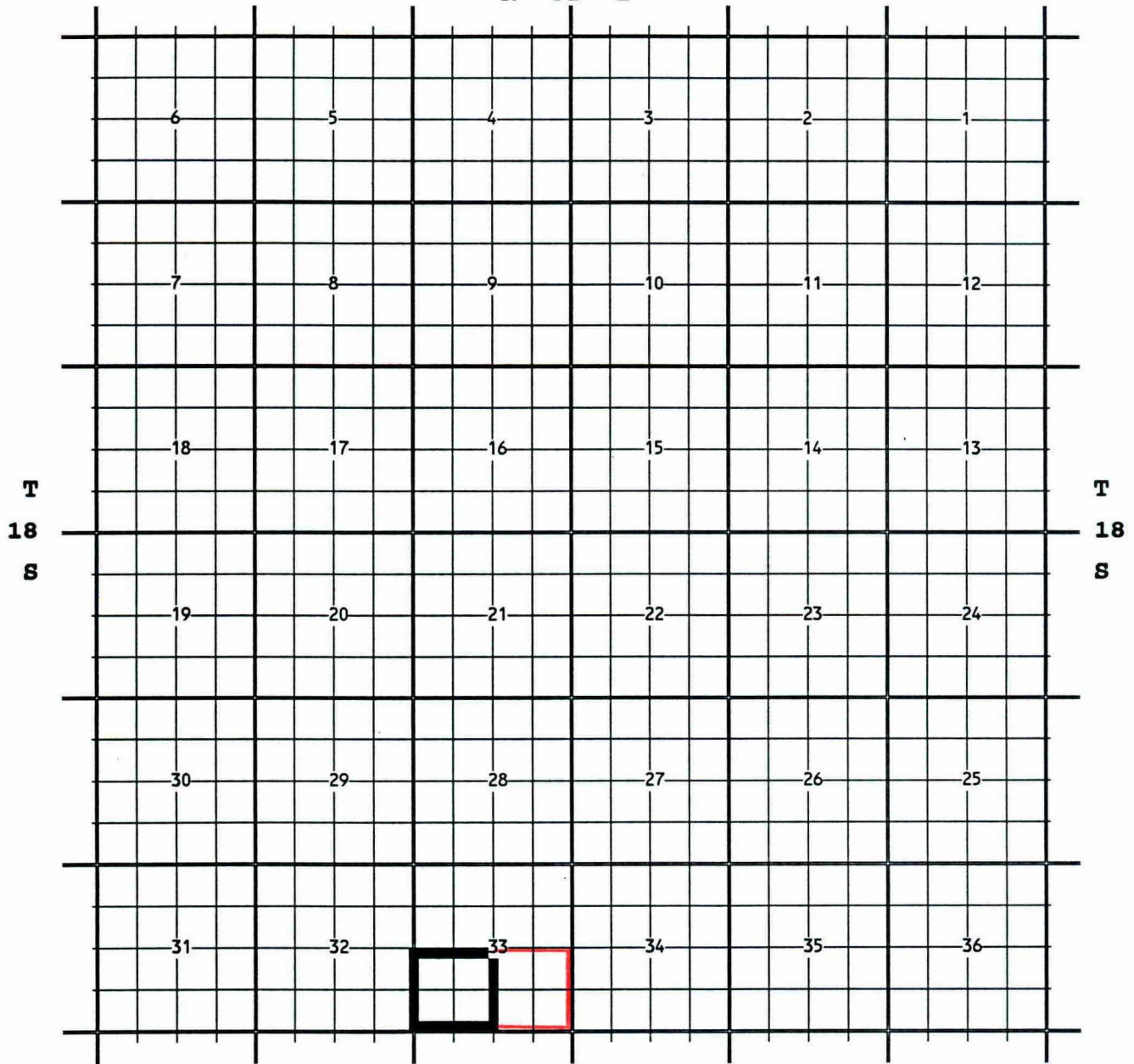
CASE NO. 11592 (z) EXTENSION OF AN EXISTING OIL POOL

COUNTY: LEA

POOL: YOUNG; SAN ANDRES, SOUTH

TOWNSHIP: 18 SOUTH RANGE: 32 EAST NMPM

R 32 E



R 32 E

PURPOSE: One completed oil well capable of producing.
CHEVRON U S A INC, KEEL A FEDERAL # 1, J-33-T18S-R32E, completed 03/26/96, in the San Andres Formation,
top perfs 5182 ft.

Pool boundry in bold outline.
Proposed pool extension outline in red. Township 18 Range 32 Section 33: SE/4