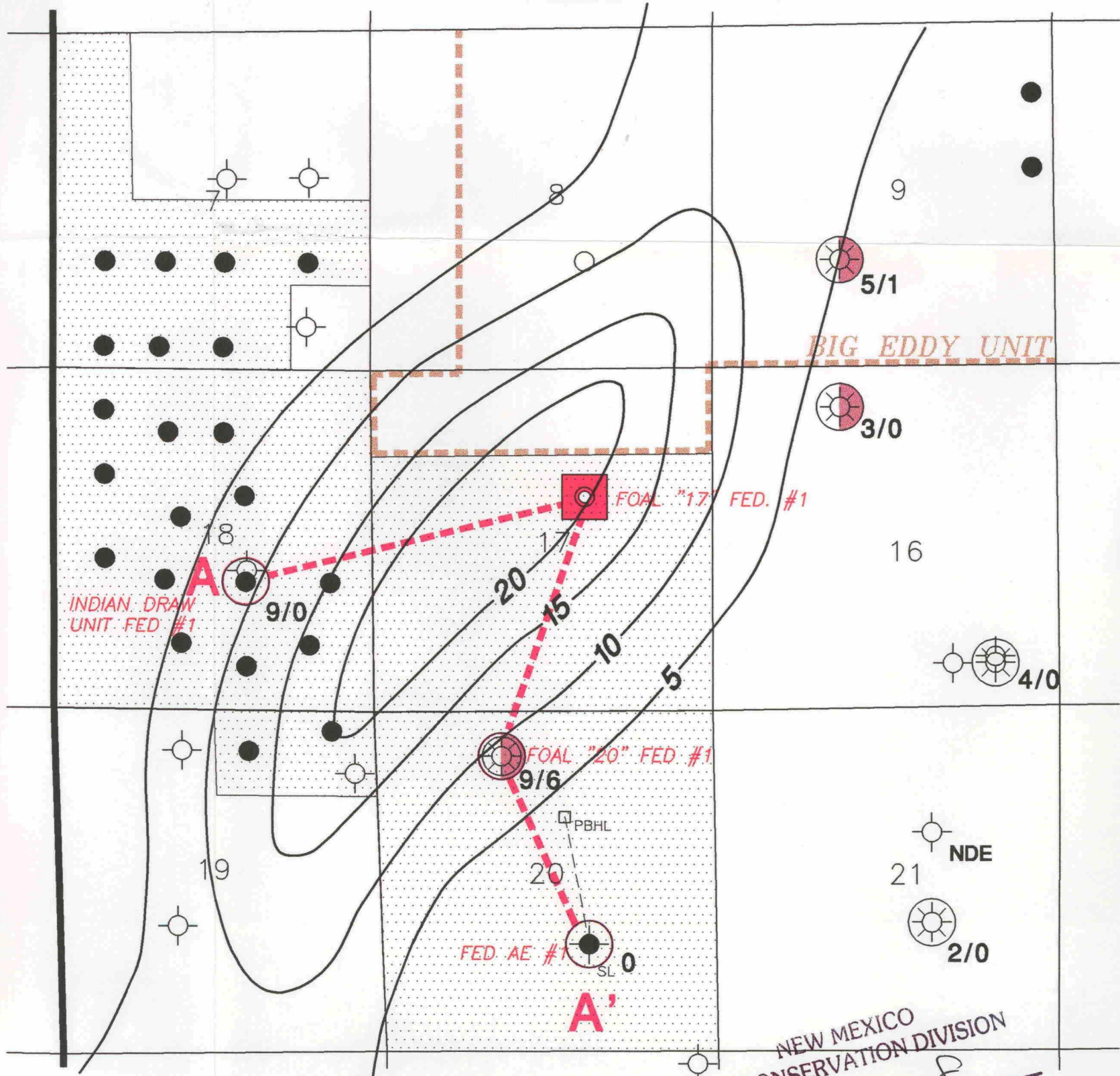








R-28-E




T
22
S

NEW MEXICO
OIL CONSERVATION DIVISION

SFER EXHIBIT 8
1174/3

-  LOTUS "FOAL" PRODUCER & OTHER MORROW SANDS
 -  MORROW PENETRATION
 -  PROPOSED LOCATION
 -  SFER LEASEHOLD
-  GROSS CLEAN SAND
 NET SAND (D Ø ≥ 10%)



 Santa Fe Energy Resources, Inc. CENTRAL DIVISION MIDLAND, TEXAS	
T22S, R28E APPALOOSA PROSPECT Eddy County, New Mexico	
ISOPACH MAP MORROW LOTUS "FOAL" SAND GROSS CLEAN SAND	
Geol: M. Dilli Scale 1"=2000' APLOHR97.DWG	C. I. 5' Date 5-12-97