

QUAY VALLEY, INC.

Bobby Gray/Gray Pumping

JULY, 1996

915/943-4397

NEMU #19

Status	(TA)	Formerly: Payne #4
County & State	Lea County, New Mexico	
Spud Date:	10/21/1959	
Completion	10/31/1959	
Total Depth	4,749'	
Surface Casing	8 5/8" @ 359' 175 sx	TOC: Surface
	Hole Size: 12 1/4"	
Production Casing	4 1/2" @ 4,749' 175 sx	TOC: 3,925'
	Hole Size: 6 3/4"	
Tubing Size	2 3/8" @ 4,666'	
Perforations	4,705'-15', 4735 -38', 4743' - 46', 4749'- 53' W/ 4 JSPF	
Packer Size & Type		
Bridge Plug, If one	Elder CIBP @ 4,667' Knocked down to 4,721"	

NEMU #19
Separated perf depths

Quay Valley, INC

North El Mar Unit #21

FORMERLY CONTINENTAL OIL WILDER #13

(API# 30-025-082840)


1980' FSL & 660' FEL

Spud Date: 10/11/59 Completion: 10/29/59

Section 25, Township 26 South, Range 32 East

Lea County, NM

GL: 3111' KB:3122'



7 5/8" 24# H-40 @ 356
w/ 175 sx (circ)

TOC @ 3600' by well record

148 JTS 2 3/8" OD, 4.7#
J-55, EUE TBG @ 4613'

4638'-48', 4655'-57'

4659'-61' w/ 4 JSPF
CIBP @ 4670'

4 1/2" 9.5#, J-55 @ 4690
w/ 175 sx

TD: 4690'
PBD:4687'

QUAY VALLEY, INC.
JULY, 1996

Bobby Gray/Gray Pumping
915/943-4397

NEMU #21

Status	(POW)	Formerly: Wilder #13
County & State	Lea County, New Mexico	
Spud Date:	10/11/59	
Completion	10/29/59	
Total Depth	4,690' PBTD @ 4,687'	
Surface Casing	7 5/8" @ 356' 175 sx	TOC: Surface
	Hole Size:	
Production Casing	4 1/2" @ 4,690' 175 sx	TOC: 3,600'
	Hole Size:	
Tubing Size	2 3/8" @ 4,613'	
Perforations	4,638'-48', 4,655'-57', 4,659'-61'	
Packer Size & Type	????	
Bridge Plug, If one	Arrow "PDQ" CIBP @ 4,615' (10/95 drilled out BP & put back on production. Pushed to 4,670'.)	

Quay Valley, INC

North El Mar Unit #23

FORMERLY CONTINENTAL OIL WILDER #4

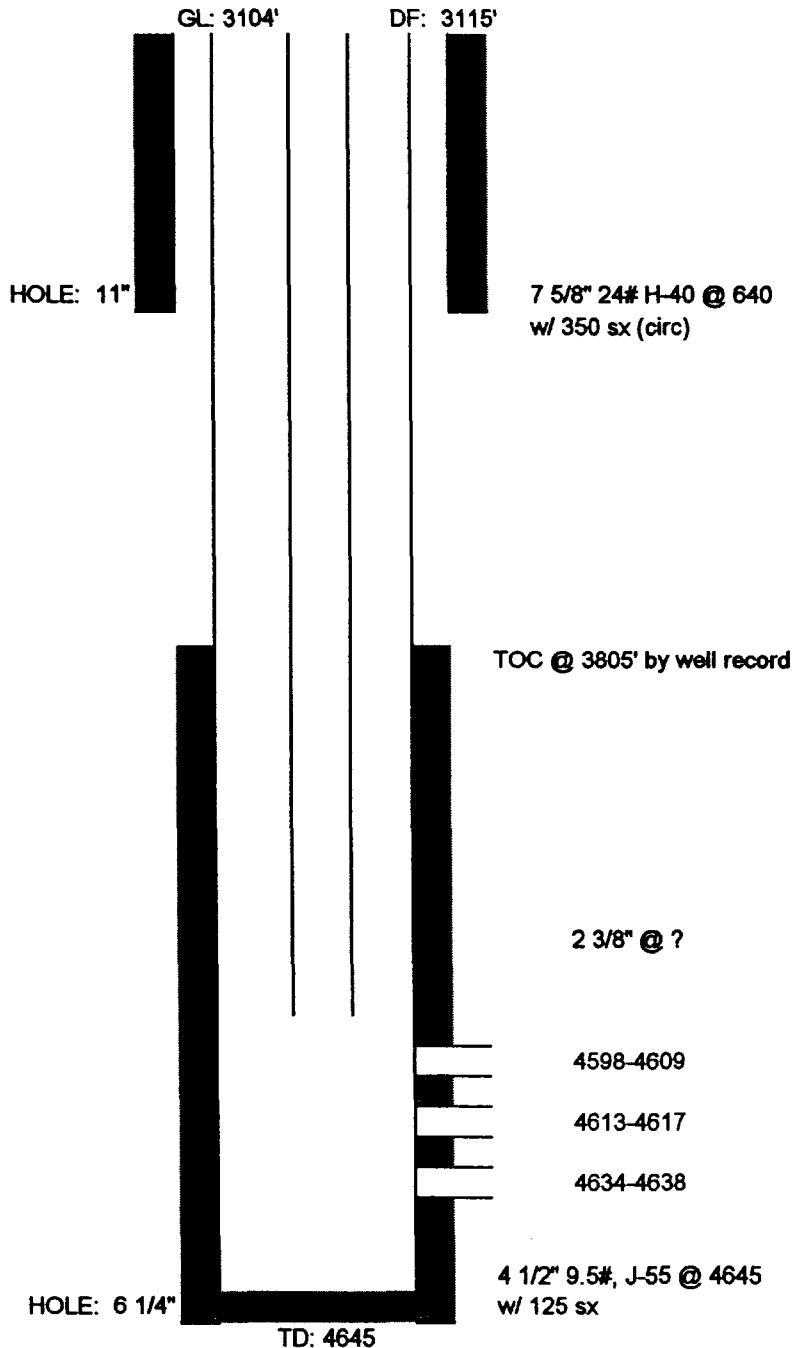
(API# 30-025-082760)

1980' FSL & 1980' FWL

Spud Date: 6/19/59 Completion: 6/30/59

Section 25, Township 26 South, Range 32 East

Lea County, NM



QUAY VALLEY, INC.
JULY, 1996

Bobby Gray/Gray Pumping
915/943-4397

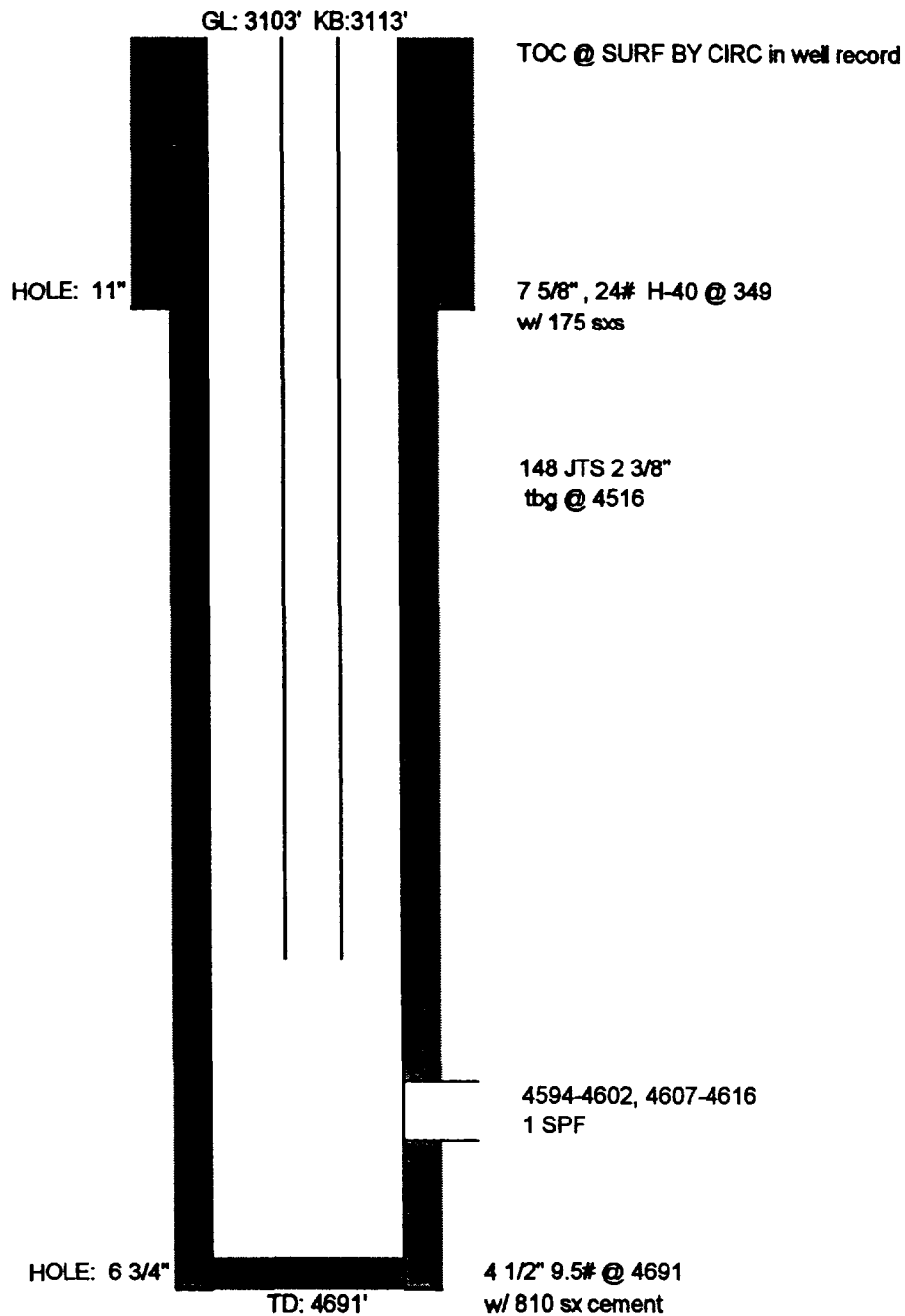
NEMU #23

Status	(POW)	Formerly: Wilder #4
County & State	Lea County, New Mexico	
Spud Date:	06/19/59	
Completion	06/30/59	
Total Depth	4,645'	
Surface Casing	7 5/8" @ 640' 350 sx TOC: Surface Hole Size: 11"	
Production Casing	4 1/2" @ 4,645' 125 sx TOC: 3,805' Hole Size: 6 1/4"	
Tubing Size	2 3/8"	
Perforations	4,598'-4,609', 4,613'-17', 4,634'-38'	
Packer Size & Type	———	
Bridge Plug, If one	———	

Quay Valley, INC
North El Mar Unit #25
FORMERLY CONTINENTAL OIL WILDER #17
(AP# 30-025-082900)

1980' FSL & 660 FEL
Section 26, Township 26 South, Range 32 East
Lea County, NM

Spud Date: 2/10/60 Completion: 2/22/60



QUAY VALLEY, INC.
JULY, 1996

Bobby Gray/Gray Pumping
915/943-4397

NEMU #25

Status	(POW) Formerly: Wilder #17
County & State	Lea County, New Mexico
Spud Date:	02/10/60 (Respuded 11/10/84)
Completion	02/22/60
Total Depth	4,691'
Surface Casing	7 5/8" @ 349' 175 sx TOC: Surface Hole Size: 11"
Production Casing	4 1/2" @ 4,691' 810 sx TOC: Surface (?) Hole Size: 6 3/4"
Tubing Size	2 3/8" @ 4,516'
Perforations	4,594'-4,602', 4,607-4,616'
Packer Size & Type	
Bridge Plug, If one	Elder 4 1/2" CIBP @ 4,670' - drilled out BP @4,570' - Put back on production.

Quay Valley, INC

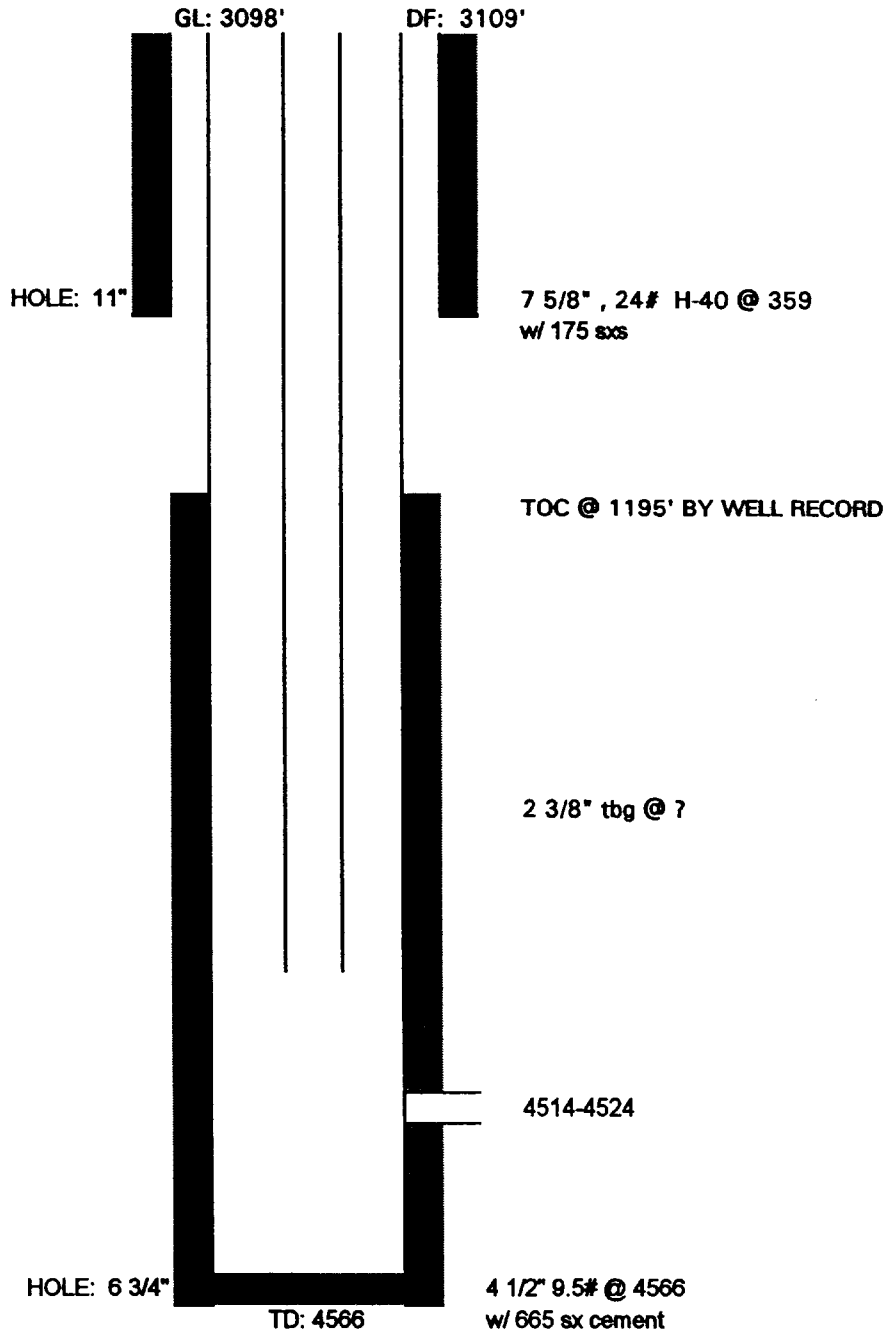
North El Mar Unit #27

FORMERLY CONTINENTAL OIL WILDER #22

(API# 30-025-082950)

1980' FSL & 1980' FWL
Section 26, Township 26 South, Range 32 East
Lea County, NM

Spud Date: 5/10/60 Completion: 5/21/60



QUAY VALLEY, INC.
JULY, 1996

Bobby Gray/Gray Pumping
915/943-4397

NEMU #27

Status	(POW)	Formerly: Wilder #22
County & State	Lea County, New Mexico	
Spud Date:	05/10/60	
Completion	05/21/60	
Total Depth	4,566'	
Surface Casing	7 5/8" @ 359' 175 sx	TOC: Surface Hole Size: 11"
Production Casing	4 1/2" @ 4,566' 665 sx	TOC: 1,195' Hole Size: 6 3/4"
Tubing Size	2 3/8"	
Perforations	4,514'-24'	
Packer Size & Type		
Bridge Plug, If one		

Quay Valley, INC

North El Mar Unit #30

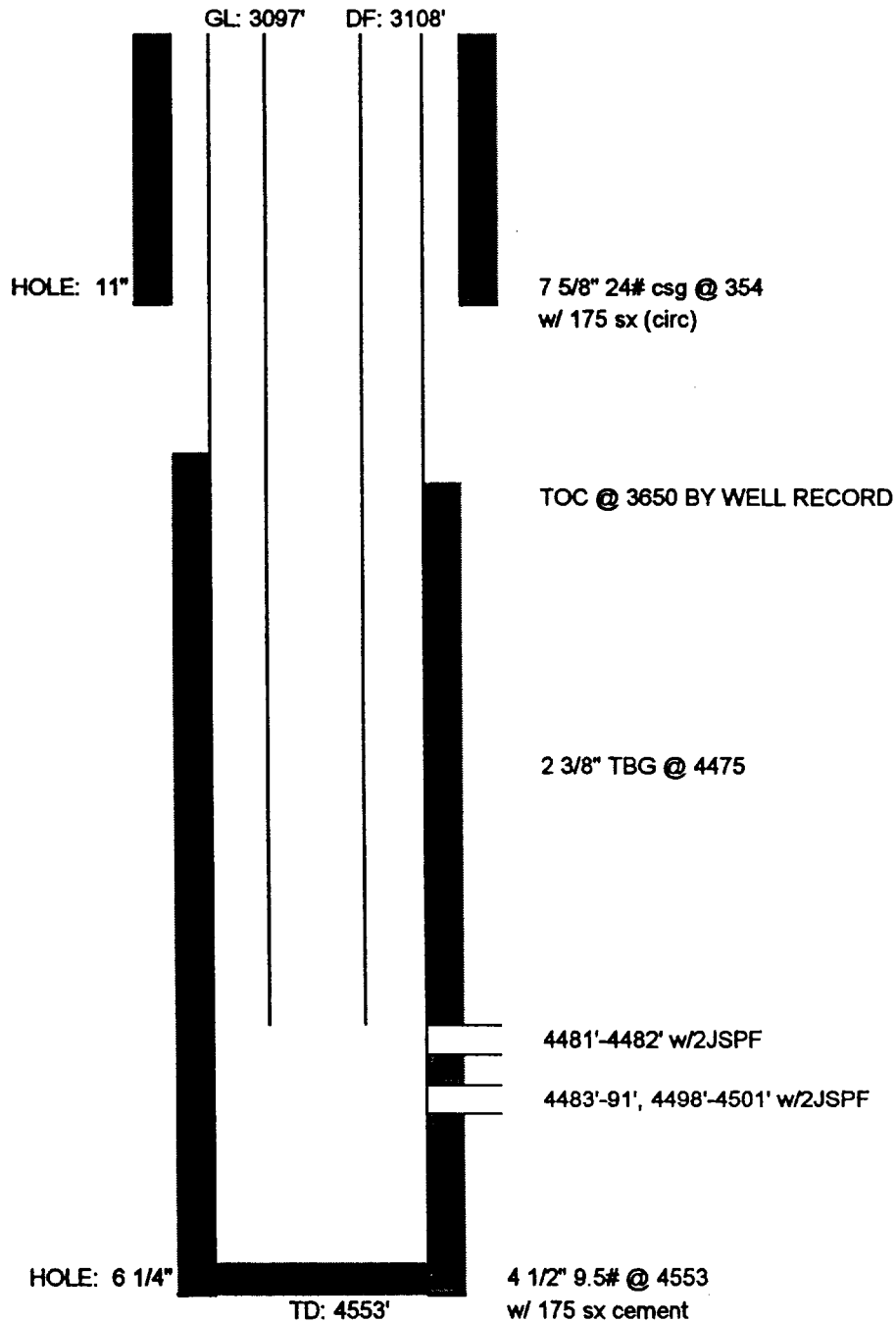
FORMERLY CONTINENTAL OIL WILDER #16

(API# 30-025-082890)

660' FSL & 660' FWL

Spud Date: 1/30/60 Completion: 2/10/60

Section 26, Township 26 South, Range 32 East
Lea County, NM



QUAY VALLEY, INC.
JULY, 1996

Bobby Gray/Gray Pumping
915/943-4397

NEMU #30

Status	(POW) Formerly: Wilder #16
County & State	Lea County, New Mexico
Spud Date:	01/30/60 (Respud 10/30/80)
Completion	02/10/60
Total Depth	4,553'
Surface Casing	7 5/8' @ 354' 175 sx TOC: Surface Hole Size: 11"
Production Casing	4 1/2" @ 4,553' 175 sx TOC: 3,650' Hole Size: 6 1/4"
Tubing Size	2 3/8" @ 4,475'
Perforations	4481'-4482', 4483'-91', 4498'-4501'
Packer Size & Type	
Bridge Plug, If one	Knocked out CIBP @ 4,400' 9/21/95

Quay Valley, INC

North El Mar Unit #32

FORMERLY CONTINENTAL OIL WILDER #18

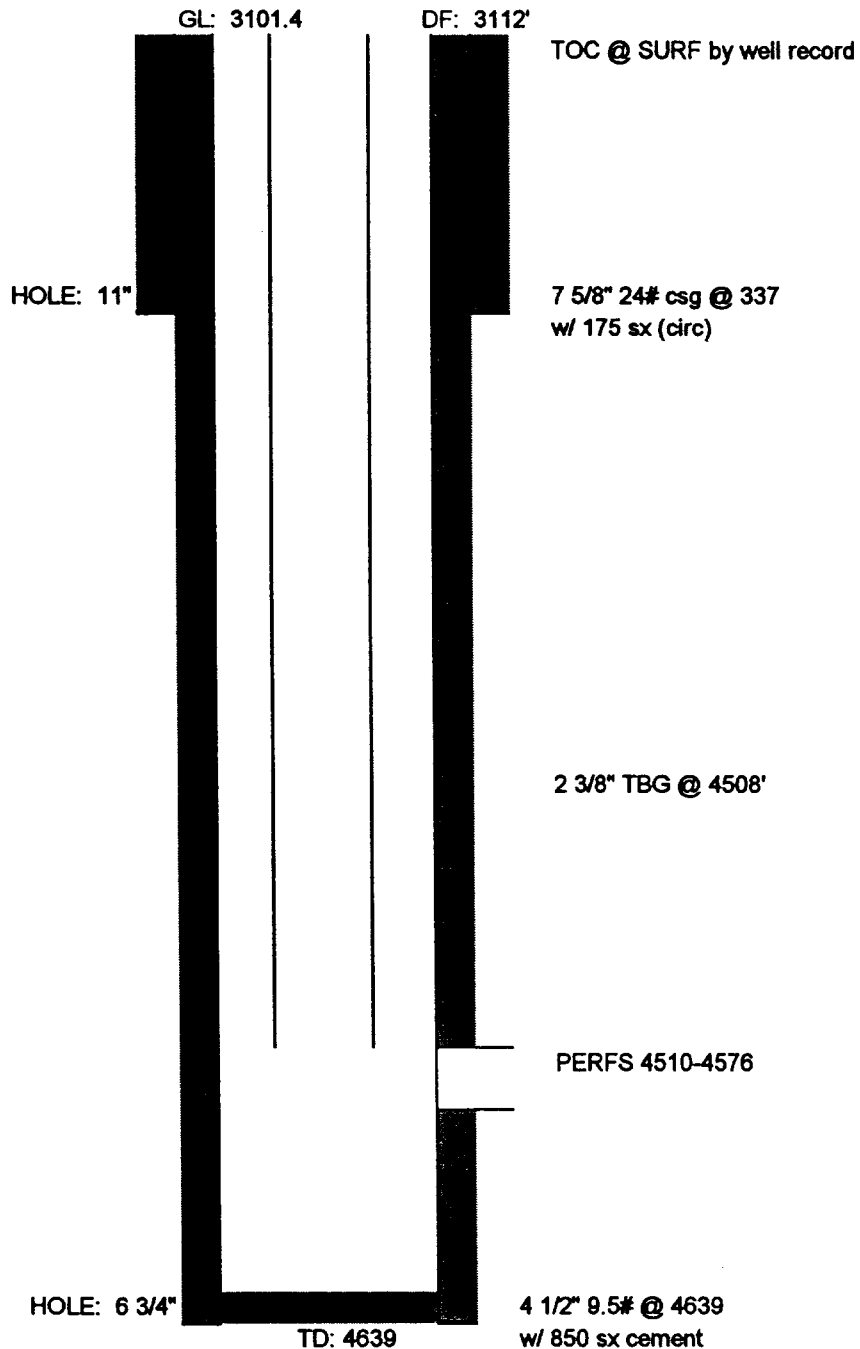
(API# 30-025-082910)

660' FSL & 660' FEL

Spud Date: 3/3/60 Completion: 3/17/60

Section 26, Township 26 South, Range 32 East

Lea County, NM



QUAY VALLEY, INC.
JULY, 1996

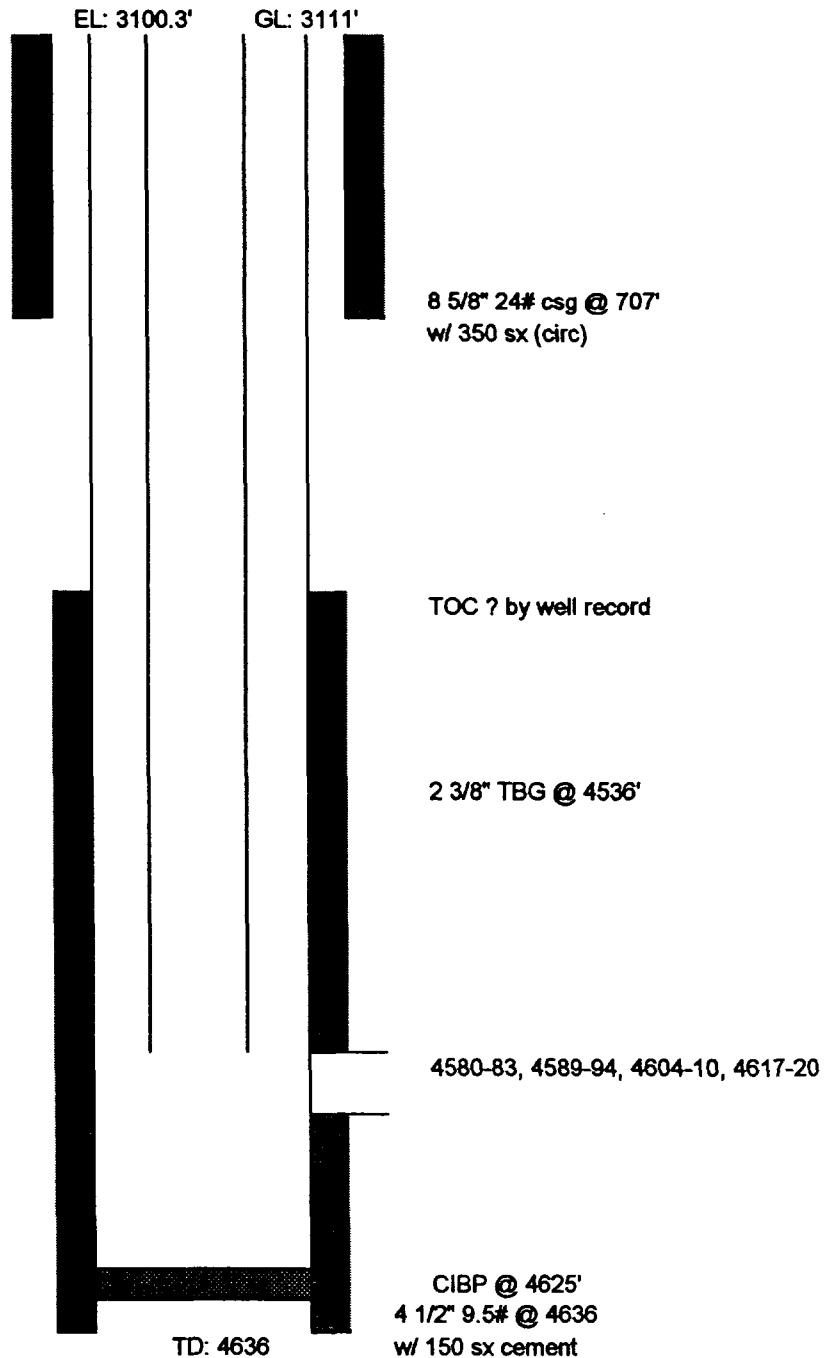
Bobby Gray/Gray Pumping
915/943-4397

NEMU #32

Status	(POW)	Formerly: Wilder #18
County & State	Lea County, New Mexico	
Spud Date:	03/03/60	
Completion	03/17/60	
Total Depth	4,639'	
Surface Casing	7 5/8" @ 337' 175 sx	TOC: Surface Hole Size: 11"
Production Casing	4 1/2" @ 4,639' 850 sx	TOC: Surface Hole Size: 6 3/4"
Tubing Size	2 3/8" TBG @ 4502'	
Perforations	4,510'-76'	
Packer Size & Type		
Bridge Plug, If one		

Quay Valley
North El Mar Unit #34
FORMERLY CONTINENTAL OIL WILDER #1
(API# 30-025-062730)

330' FSL & 330' FWL Spud Date: 4/16/59 Completion: 5/3/59
Section 25, Township 26 South, Range 32 East
Lea County, NM



QUAY VALLEY, INC.
JULY, 1996

Bobby Gray/Gray Pumping
915/943-4397

NEMU #34

Status	(POW) Formerly: Wilder #1
County & State	Lea County, New Mexico
Spud Date:	04/16/59
Completion	05/03/59
Total Depth	4,636'
Surface Casing	8 5/8" @ 707' 350 sx TOC: Surface Hole Size:
Production Casing	4 1/2" @ 4,636' 150 sx TOC: Hole Size:
Tubing Size	2 3/8" TBG @ 4536'
Perforations	4,580'-83', 4,589'-94', 4,604'-10', 4,617'-20'
Packer Size & Type	
Bridge Plug, If one	Knocked out CIBP (02/01/95) - pushed to 4,625'

Quay Valley, INC

North El Mar Unit #36

FORMERLY CONTINENTAL OIL WILDER #11

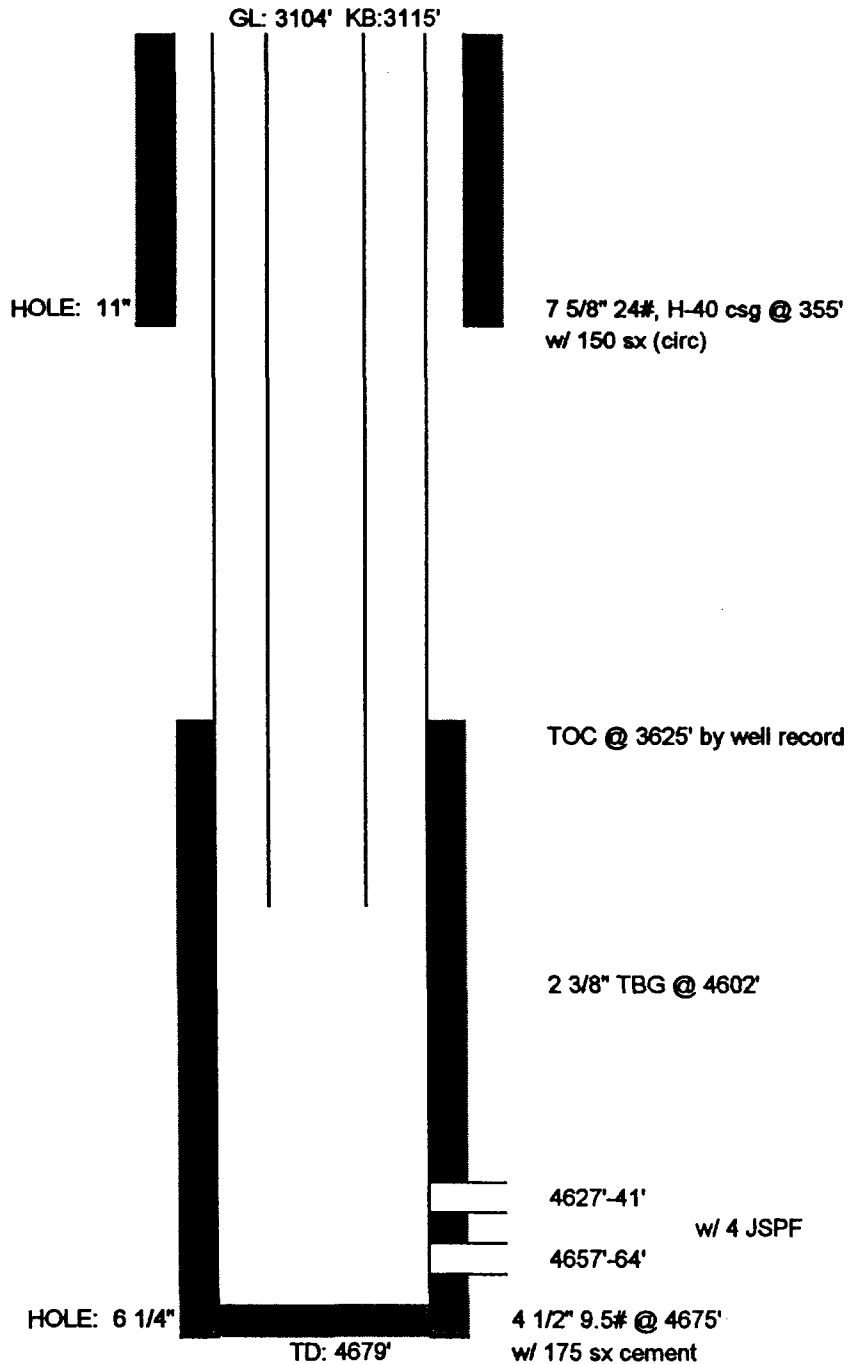
(API# 30-025-082820)

Spud Date: 9/30/59 Completion: 10/11/59

660' FSL & 1980' FEL

Section 25, Township 26 South, Range 32 East

Lea County, NM



QUAY VALLEY, INC.
JULY, 1996

Bobby Gray/Gray Pumping
915/943-4397

NEMU #36

Status	(POW) Formerly: Wilder #11
County & State	Lea County, New Mexico
Spud Date:	09/30/59
Completion	10/11/59
Total Depth	4,679'
Surface Casing	7 5/8" @ 355' 150 sx TOC: Surface Hole Size: 11"
Production Casing	4 1/2" @ 4,675' 175 sx TOC: 3,625' Hole Size: 6 1/4"
Tubing Size	2 3/8" TBG @ 4602'
Perforations	4,627'-41', 4,657'-64'
Packer Size & Type	
Bridge Plug, If one	Arrow "PDQ" CIBP @ 4,575' 2/95 removed CIBP and returned to production.

Quay Valley, INC

North El Mar Unit #38

FORMERLY CONTINENTAL PAYNE #5

(NMOCD #7, API# 30-025-084330)

660' FSL & 660' FWL

Spud Date: 1/20/60 Completion: 1/30/60

Section 30, Township 26 South, Range 33 East

Lea County, NM

