

NSP (SD) 5/28/97



May 5, 1997

Administrative Application For Simultaneous Dedication,
Re-instatement of Administrative Order R-1084-B And
Non-Standard Gas Well Location
Eumont Yates 7 Rvrs Qn (Pro Gas) Pool
H. T. Mattern (NCT-E) # 3
660' FNL and 660' FWL
Section 12, T-22-S, R-36-E
Lea County, New Mexico

Chevron U.S.A. Production Company
P.O. Box 1150
Midland, TX 79702

MAY - 8 1997

State of New Mexico
Energy, Minerals & Natural Resources Dept.
Oil Conservation Division
2040 South Pacheco
Santa Fe, New Mexico 87504

Case 11849

Attn.: Mr. William J. LeMay -- Director

Gentlemen:

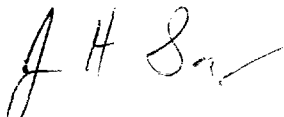
Chevron U.S.A. Inc. respectfully requests your approval of this administrative application for Re-instatement of Administrative Order R-1084-B for a 440 acre proration unit, Non-Standard Gas Well Location and Simultaneous Dedication in the Eumont Yates 7 Rvrs Qn (Pro Gas) Pool.

Chevron has re-completed the H. T. Mattern (NCT-E) #3 in the Eumont Yates 7 Rvrs Qn (Pro Gas) Pool. It was previously a shut-in Eumont oil well. It is our desire to re-instate the 440 acre non-standard proration unit, set up by Administrative Order R-1084-B, which had 40 acres carved out for the subject well in Administrative Order R-1084-C. We are also requesting a NMOC approval for a Non-Standard Gas well location. It is also our desire to simultaneously dedicate the 440-acre Eumont Gas Proration Unit currently assigned to our H. T. Mattern (NCT-E) #10, #11, and #13 [Administrative Order NSL-3154(SD)] to all four wells. The 440-acre gas proration unit comprises the SW/4 of Section 1, T-22-S, R-36-E, and all the N/2 of Section 12, T-22-S, R-36-E, except the SW/4 of the NW/4 of section 12, Lea County, New Mexico. As the H. T. Mattern (NCT-E) #10, #11, and #13 are producing at a current rate of 1 MCF/D, the re-completion of Well #3 will essentially capture reserves which otherwise would not be produced from this GPU.

Chevron respectfully requests your approval of this administrative application for simultaneous dedication. Attached is a vicinity map and a Form C-102 plat.

If you have any questions or require any further information concerning this application, please contact me at (915) 687-7347.

Yours very truly,

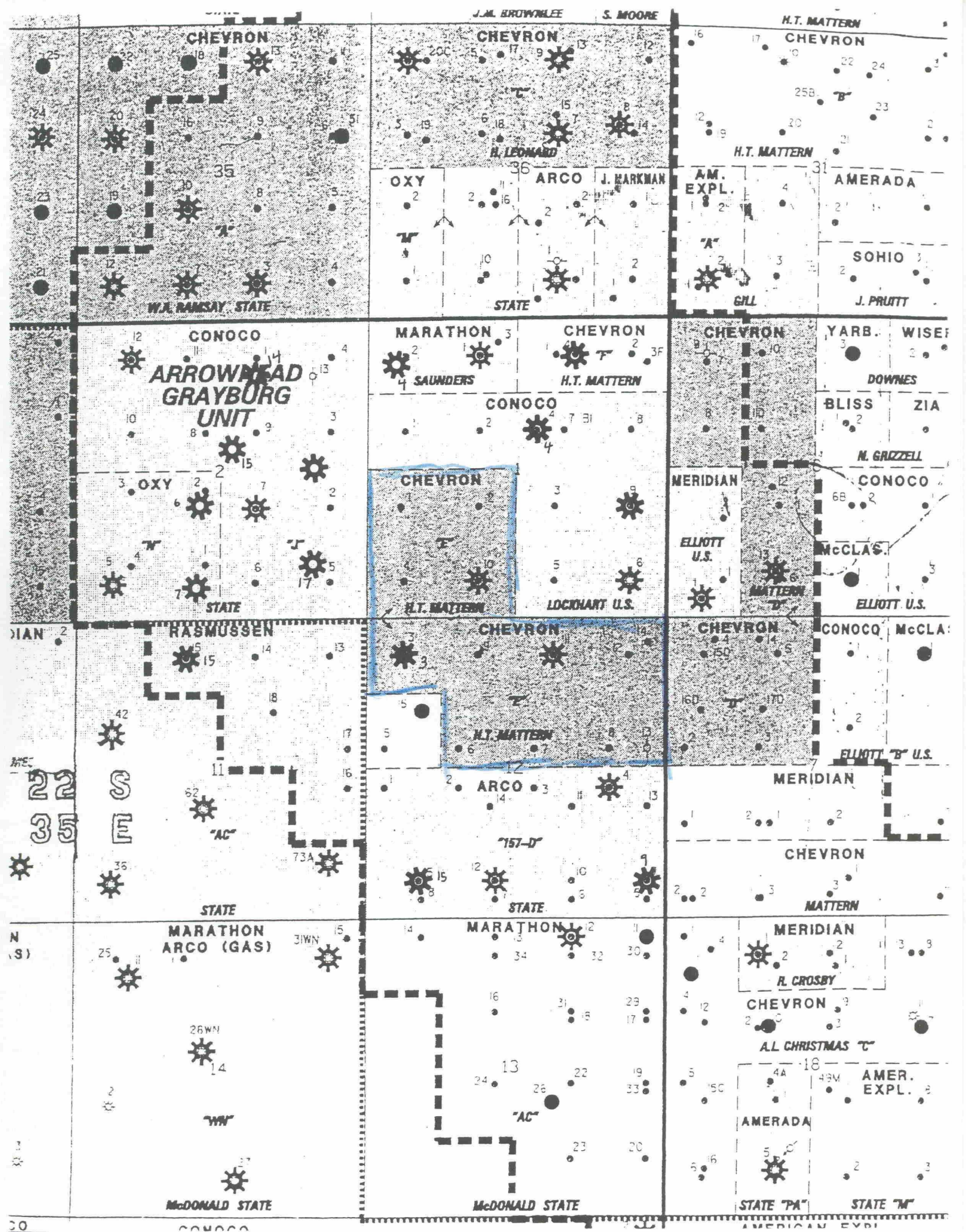
A handwritten signature in black ink, appearing to read "J H Saenz", with a stylized flourish at the end.

J. H. Saenz
Petroleum Engineer

JHS/trk
Attachments

cc: NMOCD -- Hobbs, NM
J. K. Ripley

D. K. Beckham
J. B. Wilkinson



District I
PO Box 1988, Hobbs, NM 88241-1988
District II
PO Drawer DD, Artesia, NM 88211-0719
District III
1000 Rio Brazos Rd., Aztec, NM 87410
District IV
PO Box 2088, Santa Fe, NM 87504-2088

State of New Mexico
Energy, Minerals & Natural Resources Department

OIL CONSERVATION DIVISION
PO Box 2088
Santa Fe, NM 87504-2088

Form C-102
Revised February 10, 1994
Instructions on back
Submit to Appropriate District Office
State Lease - 4 Copies
Fee Lease - 3 Copies

☐ AMENDED REPORT

WELL LOCATION AND ACREAGE DEDICATION PLAT

API Number 30025-08880	Pool Code 76480	Pool Name Eumont Yates 72urs Qn (Pro Gas) Pool
Property Code 2686	Property Name H.T. Mattern NCT-E	Well Number 3
OGRID No. 4323	Operator Name Chevron U.S.A. Inc.	Elevation

¹⁰ Surface Location

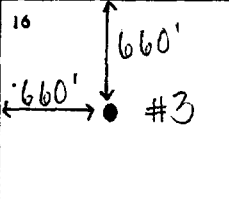
UL or lot no.	Section	Township	Range	Lot Ida	Feet from the	North/South line	Feet from the	East/West line	County
	12	22S	36E		660'	North	660'	West	Lea

¹¹ Bottom Hole Location If Different From Surface

UL or lot no.	Section	Township	Range	Lot Ida	Feet from the	North/South line	Feet from the	East/West line	County

¹² Ductile	¹³ Acres	¹⁴ Joint or Infill	¹⁵ Consolidation Code	¹⁶ Order No.

NO ALLOWABLE WILL BE ASSIGNED TO THIS COMPLETION UNTIL ALL INTERESTS HAVE BEEN CONSOLIDATED
OR A NON-STANDARD UNIT HAS BEEN APPROVED BY THE DIVISION

¹⁶ 					¹⁷ OPERATOR CERTIFICATION I hereby certify that the information contained herein is true and complete to the best of my knowledge and belief. Signature Tanya Kerley Printed Name Office Assistant Title 5-5-97 Date
					¹⁸ SURVEYOR CERTIFICATION I hereby certify that the well location shown on this plat was plotted from field notes of actual surveys made by me or under my supervision, and that the same is true and correct to the best of my belief. Date of Survey Signature and Seal of Professional Surveyor: Certificate Number