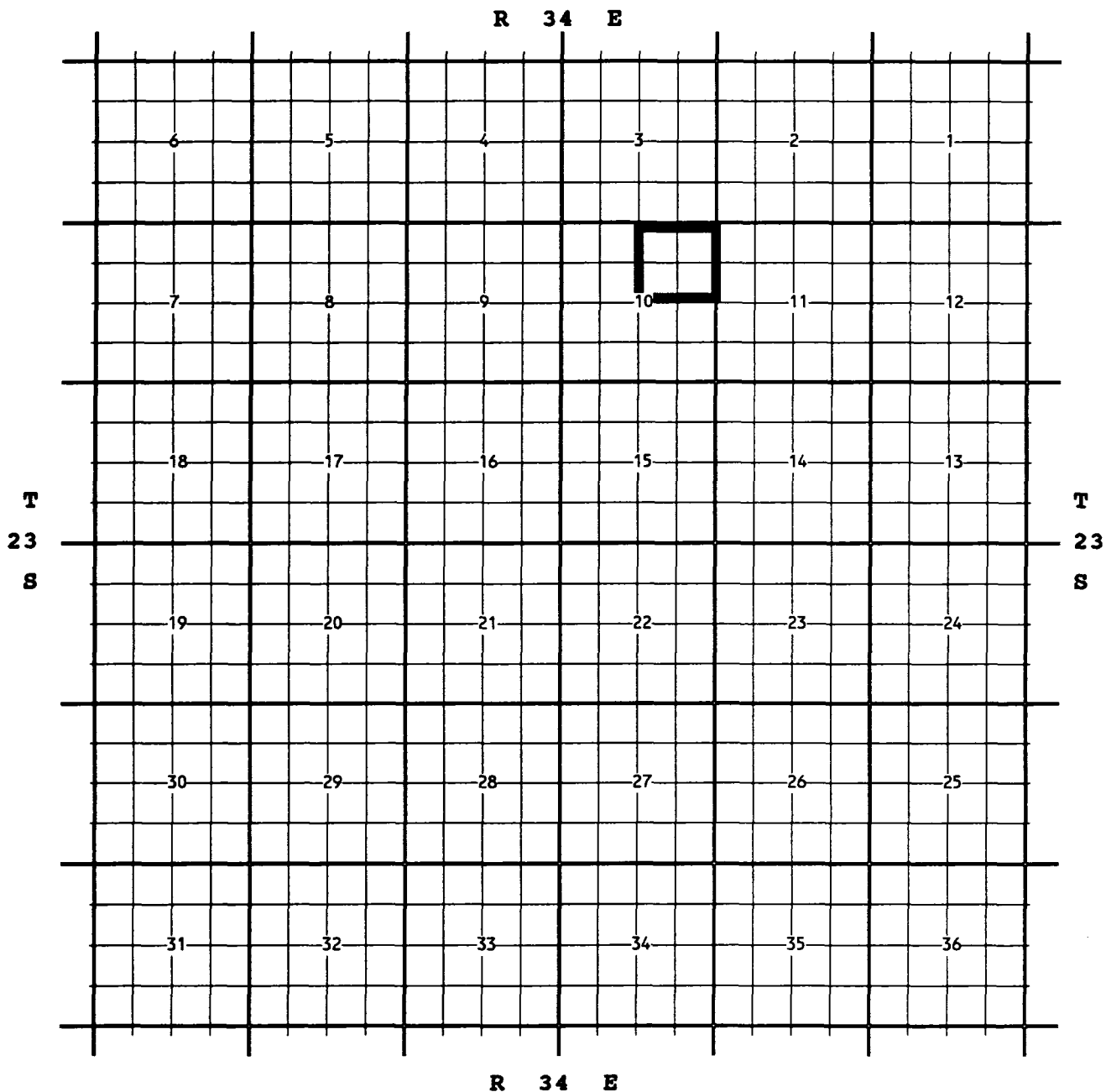


CASE NO. 11867 (a) CREATION OF AN OIL POOL
COUNTY: LEA POOL: ANTELOPE RIDGE; BRUSHY CANYON
TOWNSHIP: 23 SOUTH RANGE: 34 EAST NMPM



PURPOSE: One completed oil well capable of producing.
TOCO L.L.C., NEWKUMET FEDERAL # 1, H-10-T23S-R34E, completed 03/05/1997, in the Brushy Canyon Formation,
top perfs 7794 ft.

Proposed pool boundary in bold outline. Township 23 Range 34 Section 10: NE/4

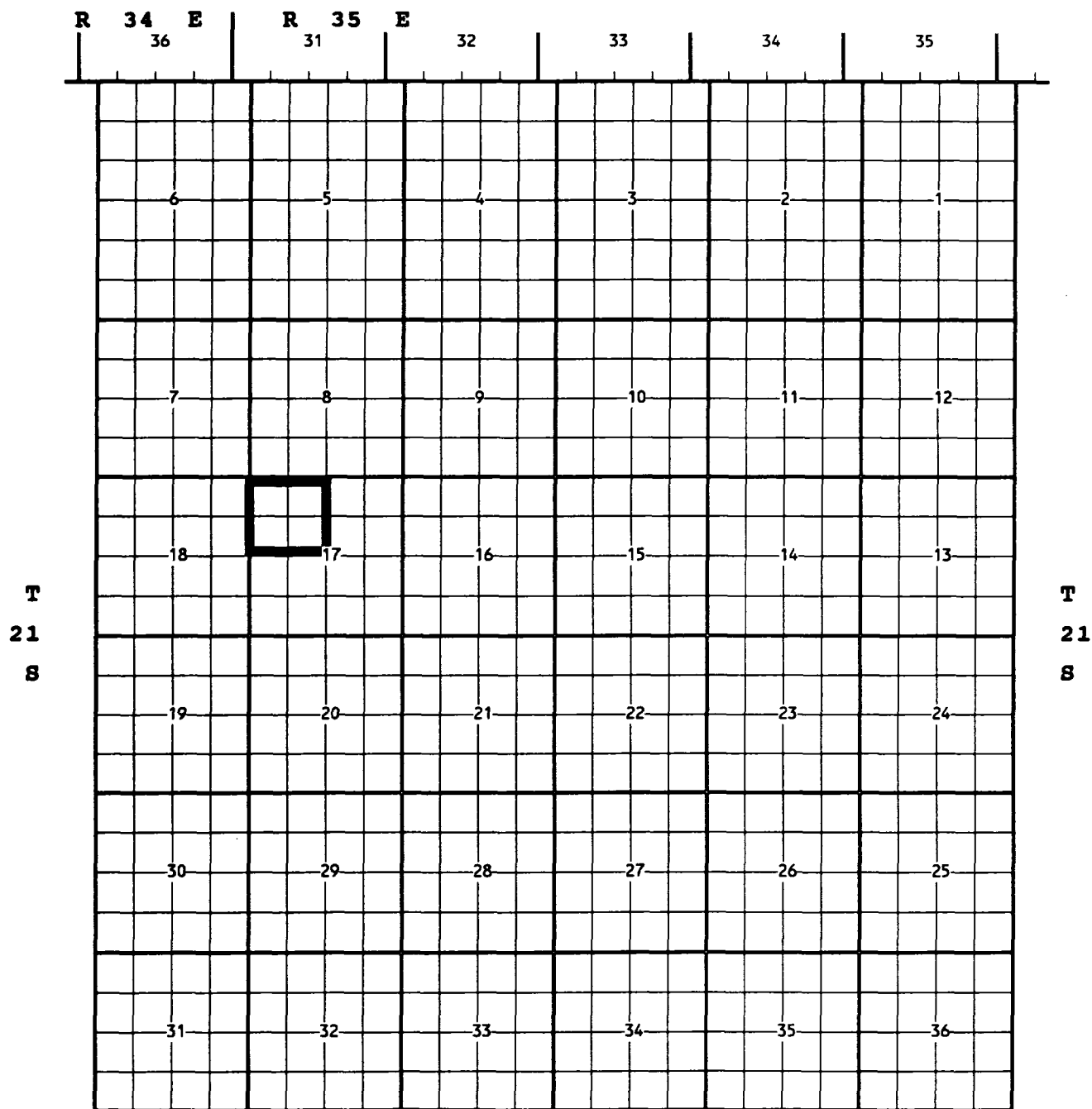
COUNTY: LEA

POOL: BERRY;WOLFCAMP

TOWNSHIP: 21 SOUTH

RANGE: 34 EAST

NMPM



R 34 E

PURPOSE: One completed oil well capable of producing.

YATES PETROLEUM CORPORATION, ALPHABET AQR STATE # 1, F-17-T21S-R34E, completed 03/07/1997, in the Wolfcamp Formation, top perms 12244 ft.

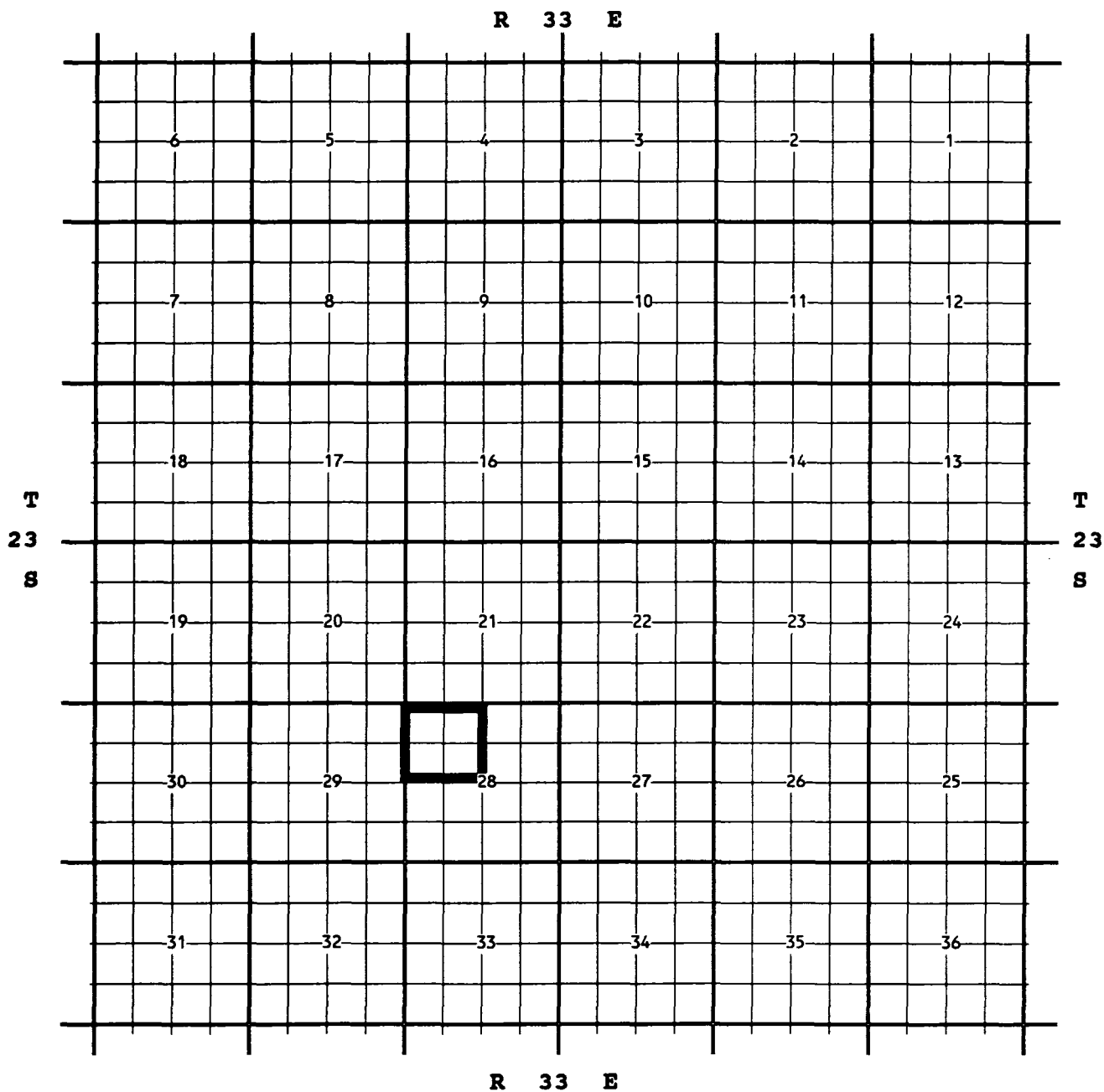
Proposed pool boundry in bold outline. Township 21 Range 34 Section 17: NW/4

CASE NO. 11867 (c) CREATION OF AN OIL POOL

COUNTY: LEA

POOL: BRINNINSTOOL;WOLFCAMP, WEST

TOWNSHIP: 23 SOUTH RANGE: 33 EAST NMPM



PURPOSE: One completed oil well capable of producing.
SANTA FE ENERGY RESOURCES INC, THISTLE UNIT # 2, E-28-T23S-R33E, completed 10/29/1996,
in the Wolfcamp Formation, top perfs 13002 ft.

Proposed pool boundary in bold outline. Township 23 Range 33 Section 28: NW/4

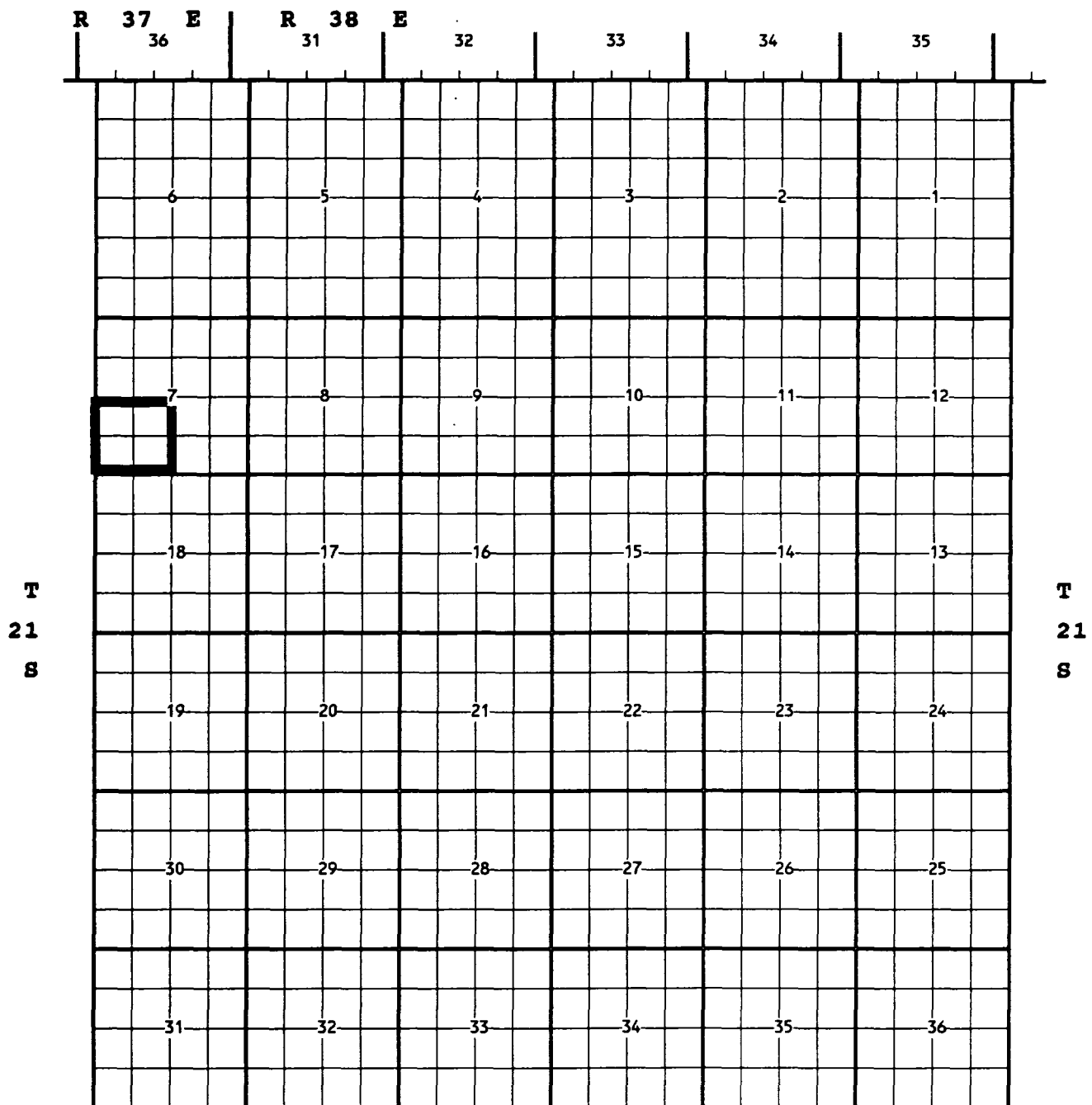
COUNTY: LEA

POOL: EUNICE;MCKEE, NORTH

TOWNSHIP: 21 SOUTH

RANGE: 37 EAST

NMPM



R 37 E

PURPOSE: One completed oil well capable of producing.
CONOCO INC, DECK ESTATE 7 # 1, L-7-T21S-R37E, completed 03/25/1997, in the Mckee Formation,
top perfs 9600 ft.

Proposed pool boundry in bold outline. Township 21 Range 37 Section 7 : SW/4

CASE NO. 11867 (e) CREATION OF AN OIL POOL

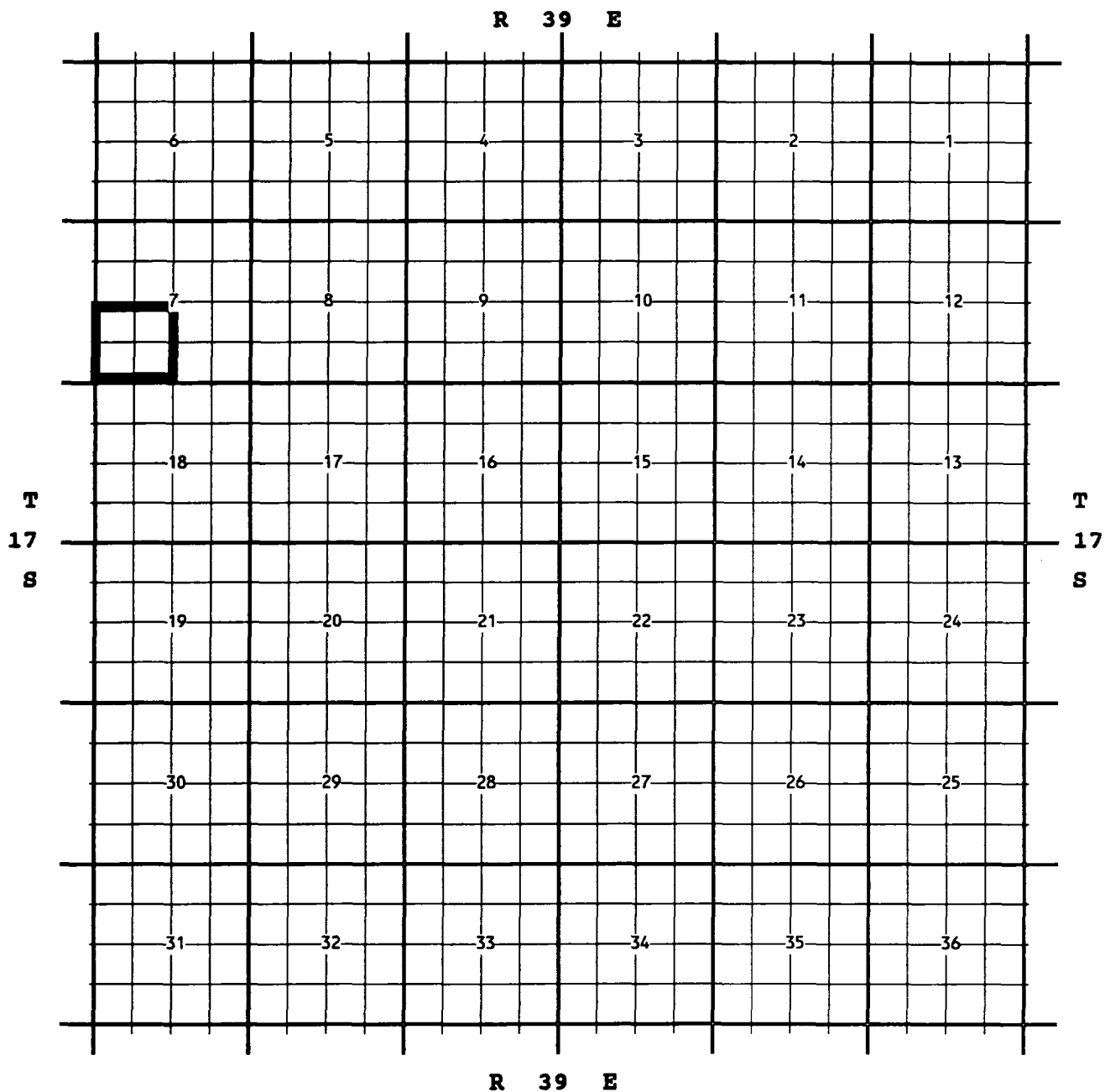
COUNTY: LEA

POOL: KNOWLES;GRAYBURG-SAN ANDRES, EAST

TOWNSHIP: 17 SOUTH

RANGE: 39 EAST

NMPM



PURPOSE: One completed oil well capable of producing.
RAND PAULSON OIL COMPANY, INC., BYERS # 1, N-7-T17S-R39E, completed 01/02/1997,
in the Gb-San Andres Formation, top perfs 5351 ft.

Proposed pool boundary in bold outline. Township 17 Range 39 Section 7 : SW/4

CASE NO. 11867 (f) CREATION OF AN OIL POOL

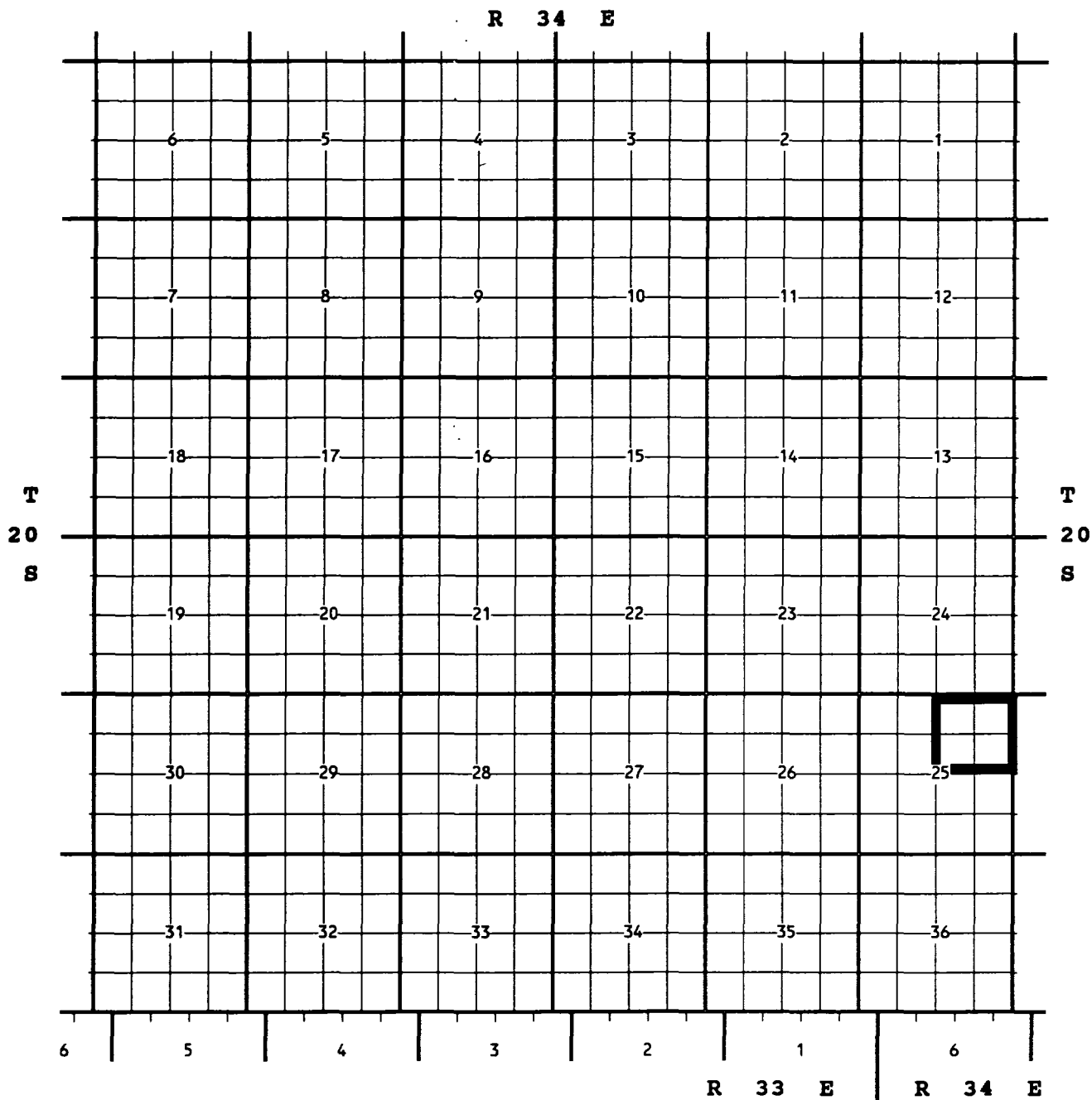
COUNTY: LEA

POOL: LAGUNA VALLEY; DELAWARE

TOWNSHIP: 20 SOUTH

RANGE: 34 EAST

NMPM



PURPOSE: One completed oil well capable of producing.

NEARBURG PRODUCING CO, FEDERAL LS # 1, B-25-T20S-R34E, completed 03/04/1997, in the Delaware Formation, top perfs 8276 ft.

Proposed pool boundry in bold outline. Township 20 Range 34 Section 25: NE/4

CASE NO. 11867 (g) CREATION OF AN OIL POOL

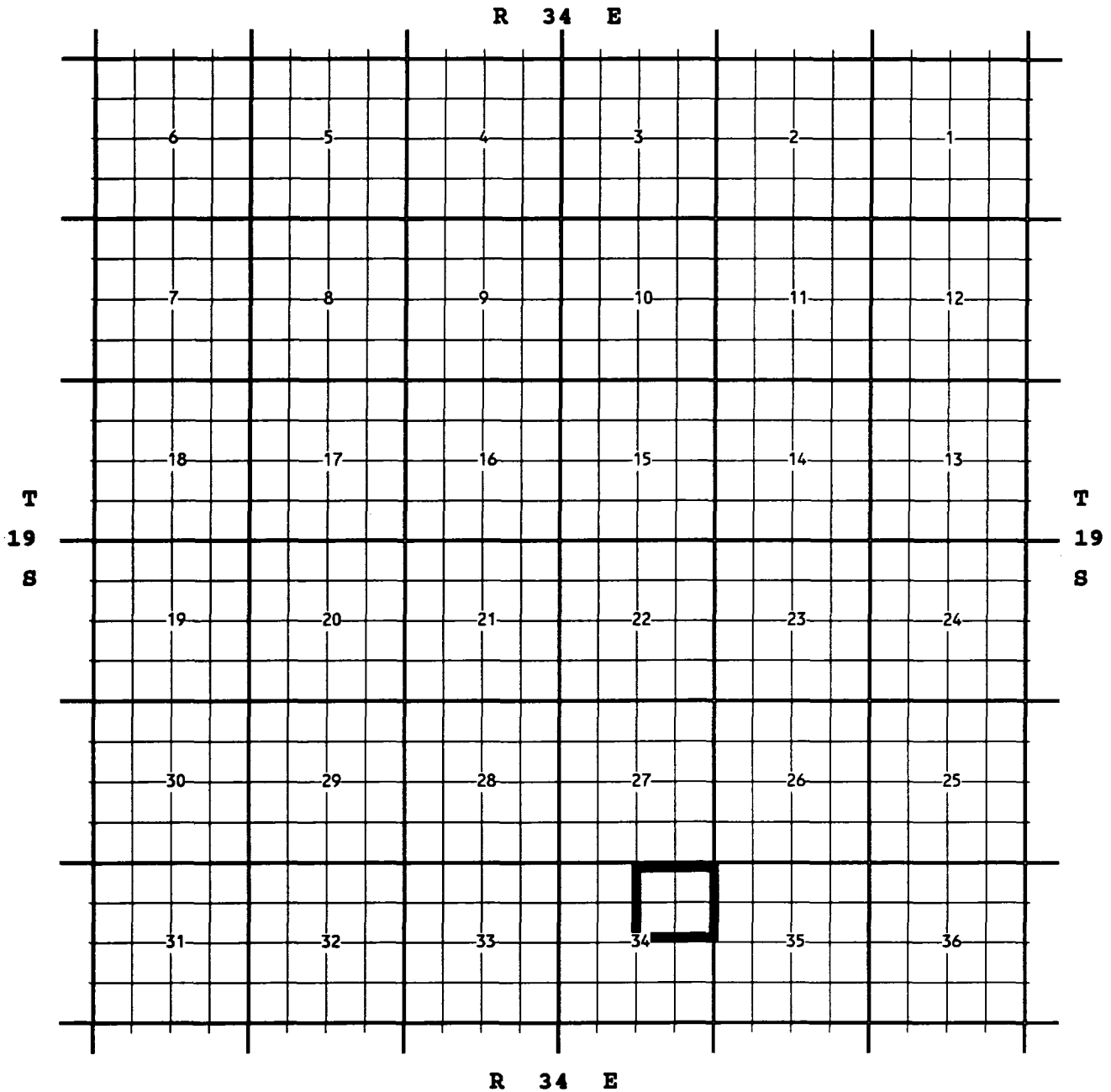
COUNTY: LEA

POOL: PEARL;GRAYBURG

TOWNSHIP: 19 SOUTH

RANGE: 34 EAST

NMPM



PURPOSE: One completed oil well capable of producing.

MALLON OIL CO, MALLON 34 FEDERAL # 7, H-34-T19S-R34E, completed 05/05/1997, in the Grayburg Formation, top perfs 5104 ft.

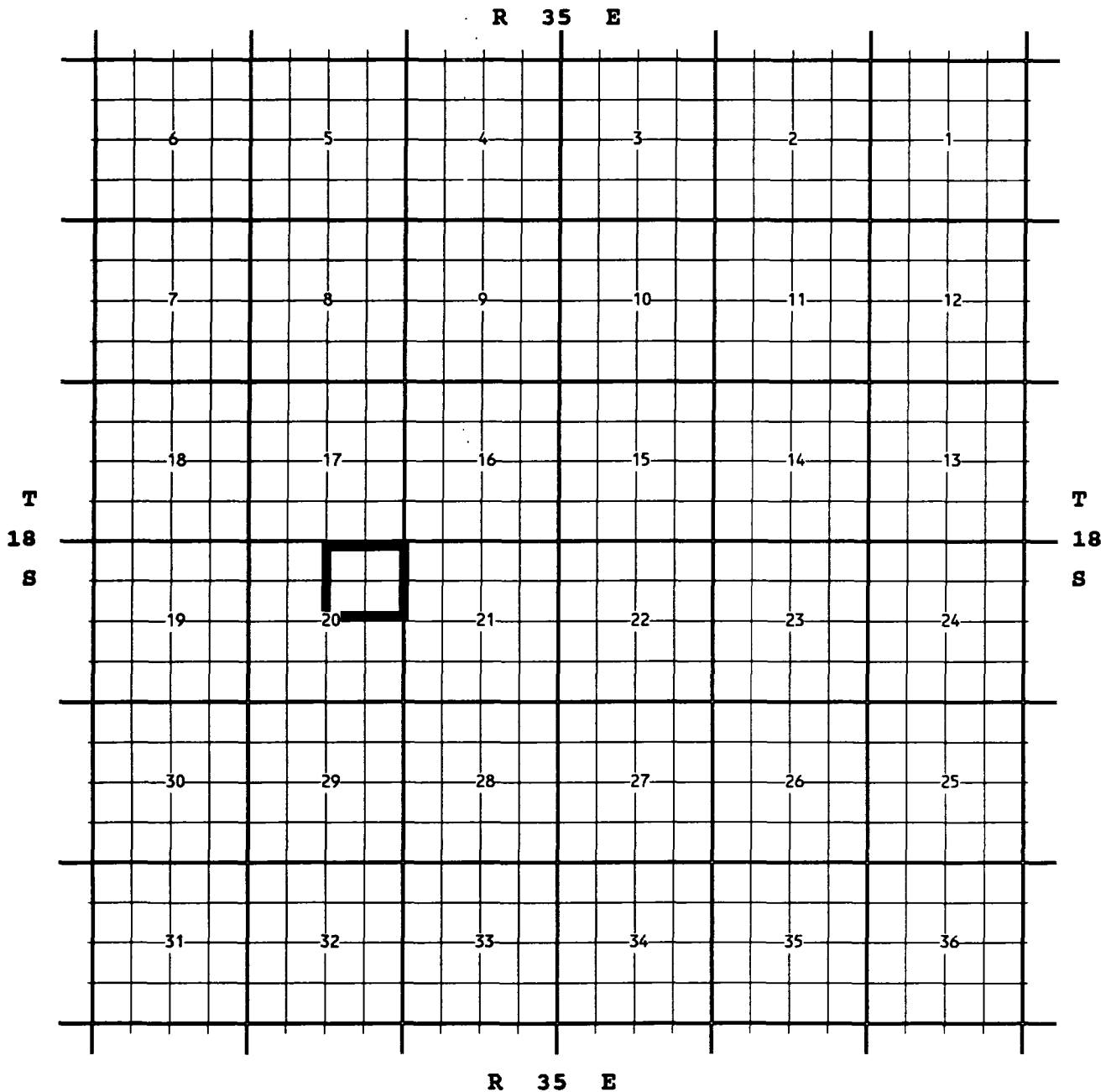
Proposed pool boundary in bold outline. Township 19 Range 34 Section 34: NE/4

CASE NO. 11867 (h) CREATION OF AN OIL POOL

COUNTY: LEA

POOL: REEVES;GRAYBURG, WEST

TOWNSHIP: 18 SOUTH RANGE: 35 EAST NMPM



PURPOSE: One completed oil well capable of producing.
YATES PETROLEUM CORPORATION, PAWNEE APW STATE # 1, A-20-T18S-R35E, completed 12/31/1996,
in the Grayburg Formation, top perfs 4738 ft.

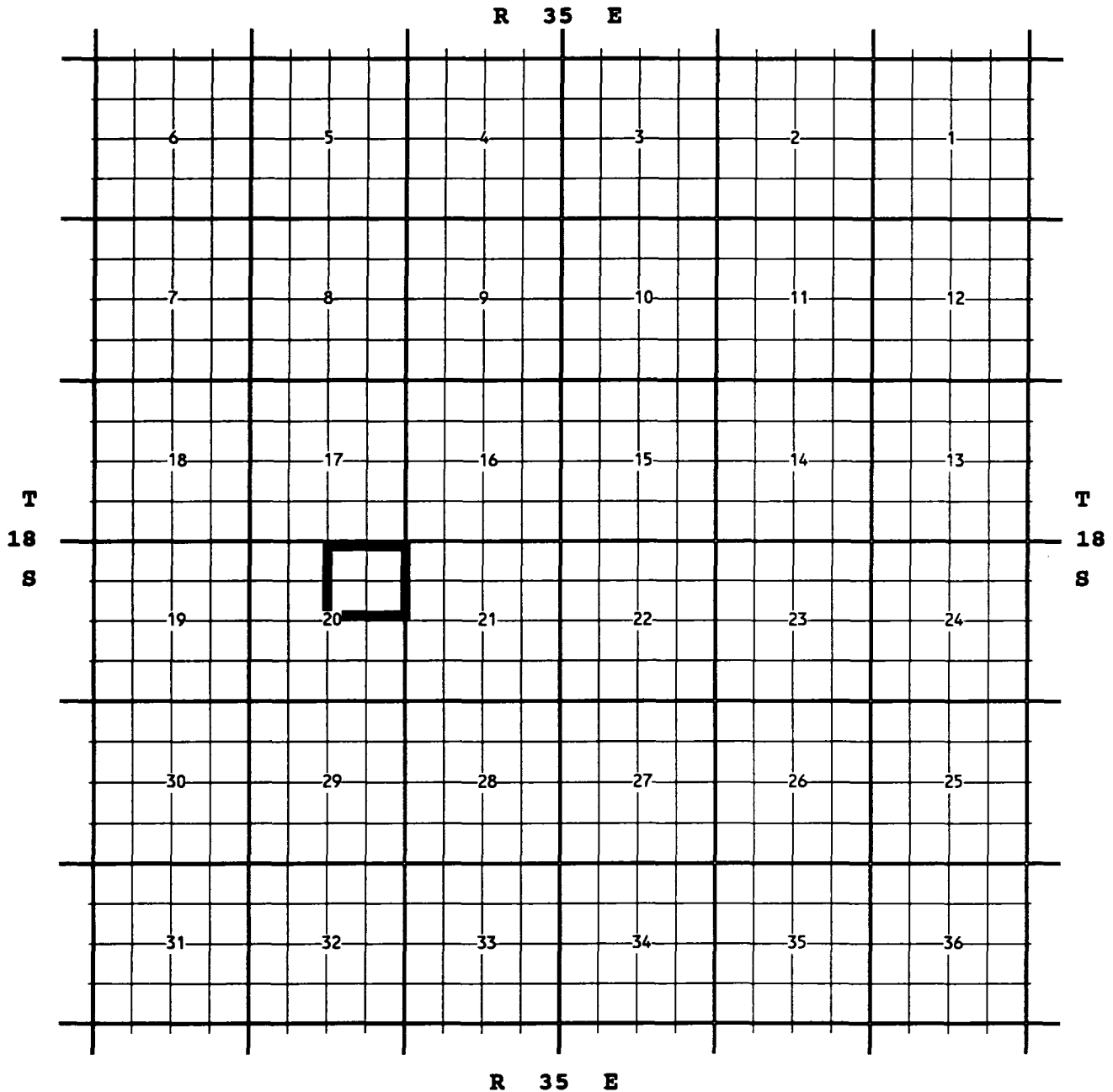
Proposed pool boundry in bold outline. Township 18 Range 35 Section 20: NE/4

CASE NO. 11867 (i) CREATION OF AN OIL POOL

COUNTY: LEA

POOL: REEVES;SAN ANDRES, WEST

TOWNSHIP: 18 SOUTH RANGE: 35 EAST NMPM



PURPOSE: One completed oil well capable of producing.
YATES PETROLEUM CORPORATION, PAWNEE APW STATE # 1, A-20-T18S-R35E, completed 12/31/1996,
in the San Andres Formation, top perms 5140 ft.

Proposed pool boundary in bold outline. Township 18 Range 35 Section 20: NE/4

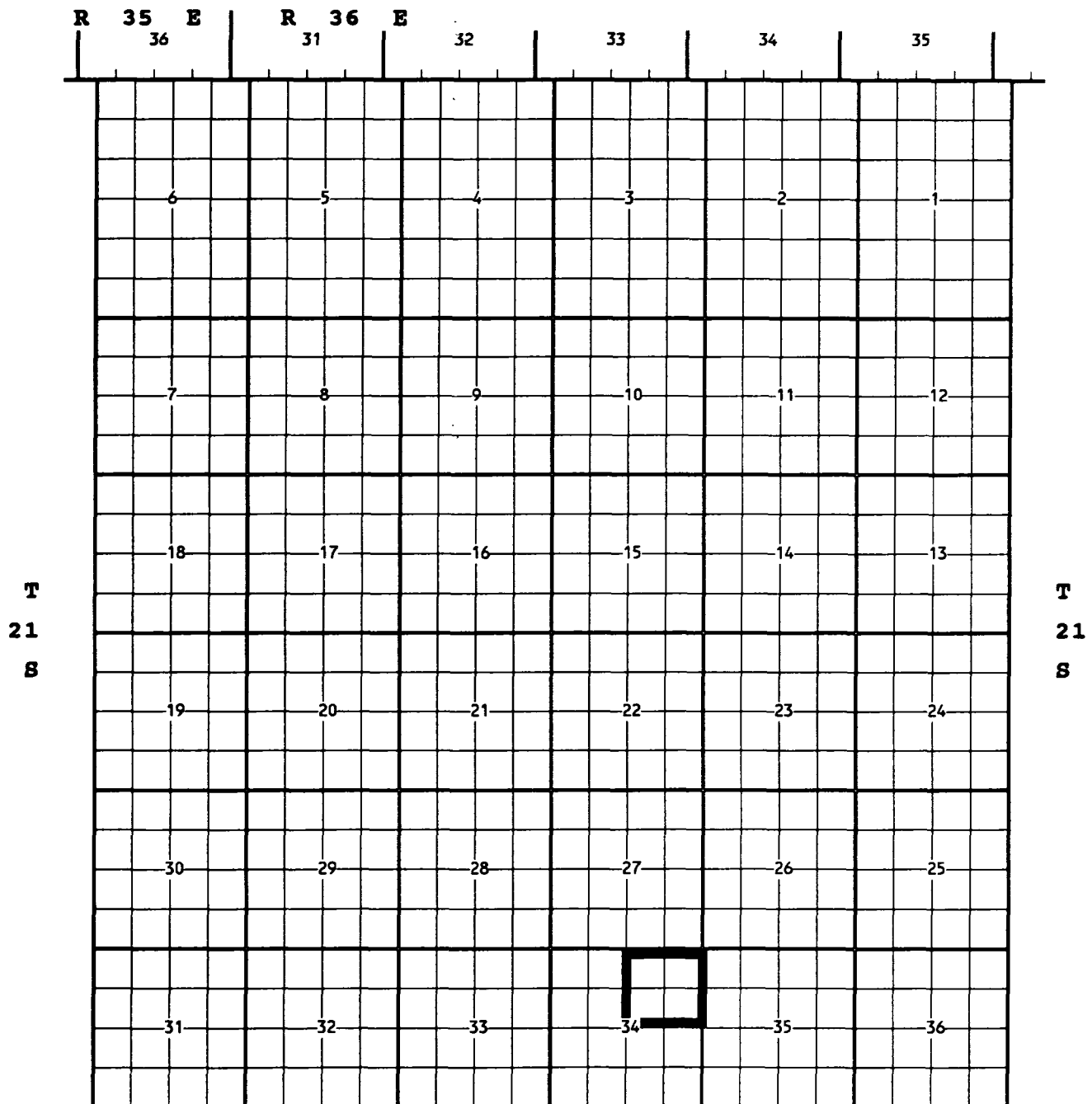
COUNTY: LEA

POOL: SAN SIMON;WOLFCAMP, NORTHEAST

TOWNSHIP: 21 SOUTH

RANGE: 35 EAST

NMPM



R 35 E

PURPOSE: One completed oil well capable of producing.
YATES PETROLEUM CORPORATION, TREAT STATE UNIT # 1, B-34-T21S-R35E, completed 06/06/1997,
in the Wolfcamp Formation, top perfs 10400 ft.

Proposed pool boundry in bold outline. Township 21 Range 35 Section 34: NE/4

CASE NO. 11867 (k) CREATION OF AN OIL POOL

COUNTY: LEA

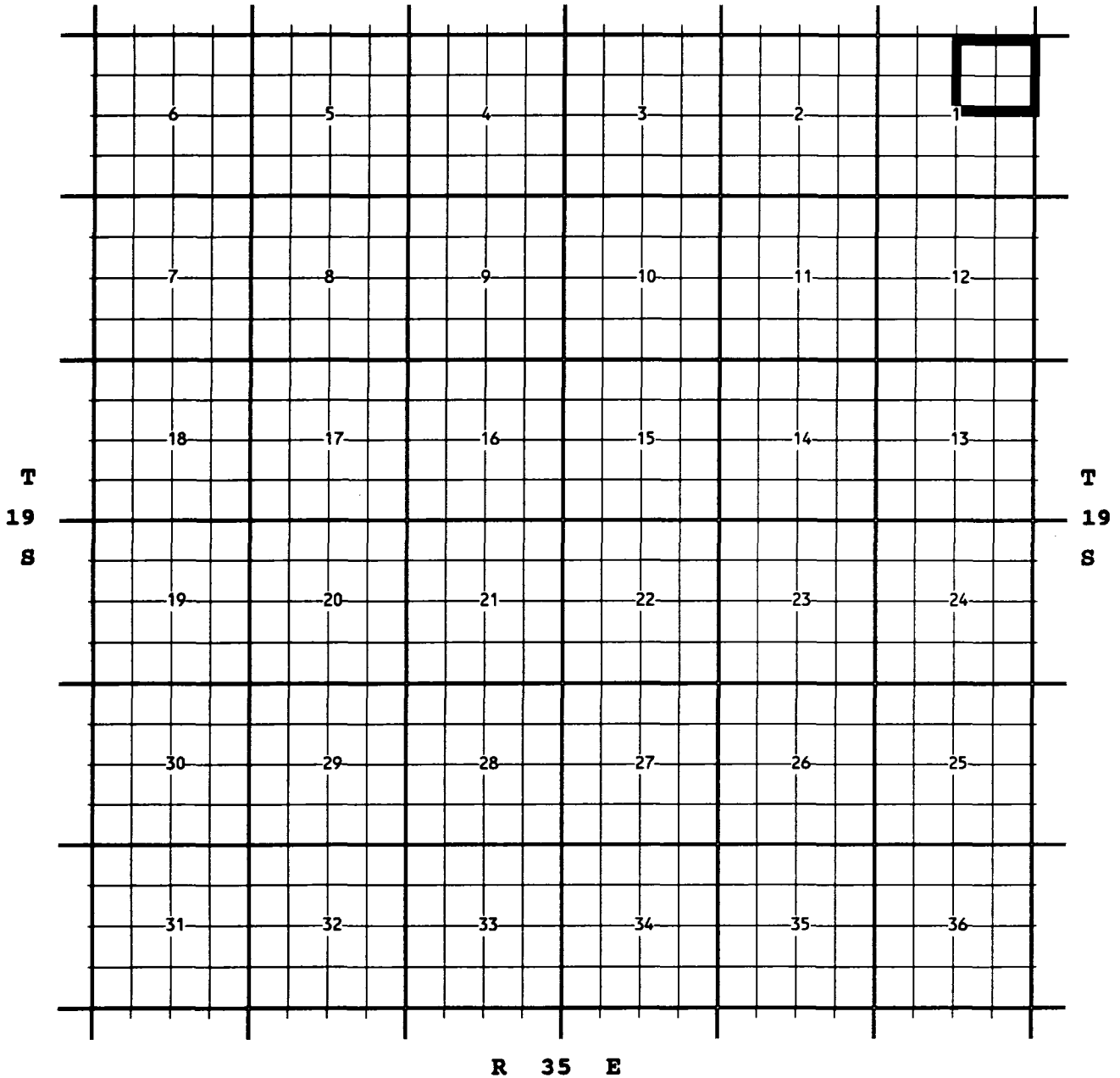
POOL: SCHARB;DELAWARE, EAST

TOWNSHIP: 19 SOUTH

RANGE: 35 EAST

NMPM

R 35 E



PURPOSE: One completed oil well capable of producing.

TMBR/SHARP DRILLING INC, TMBR STATE 1 # 1, G-1-T19S-R35E, completed 03/01/1997, in the Delaware Formation, top perfs 5471 ft.

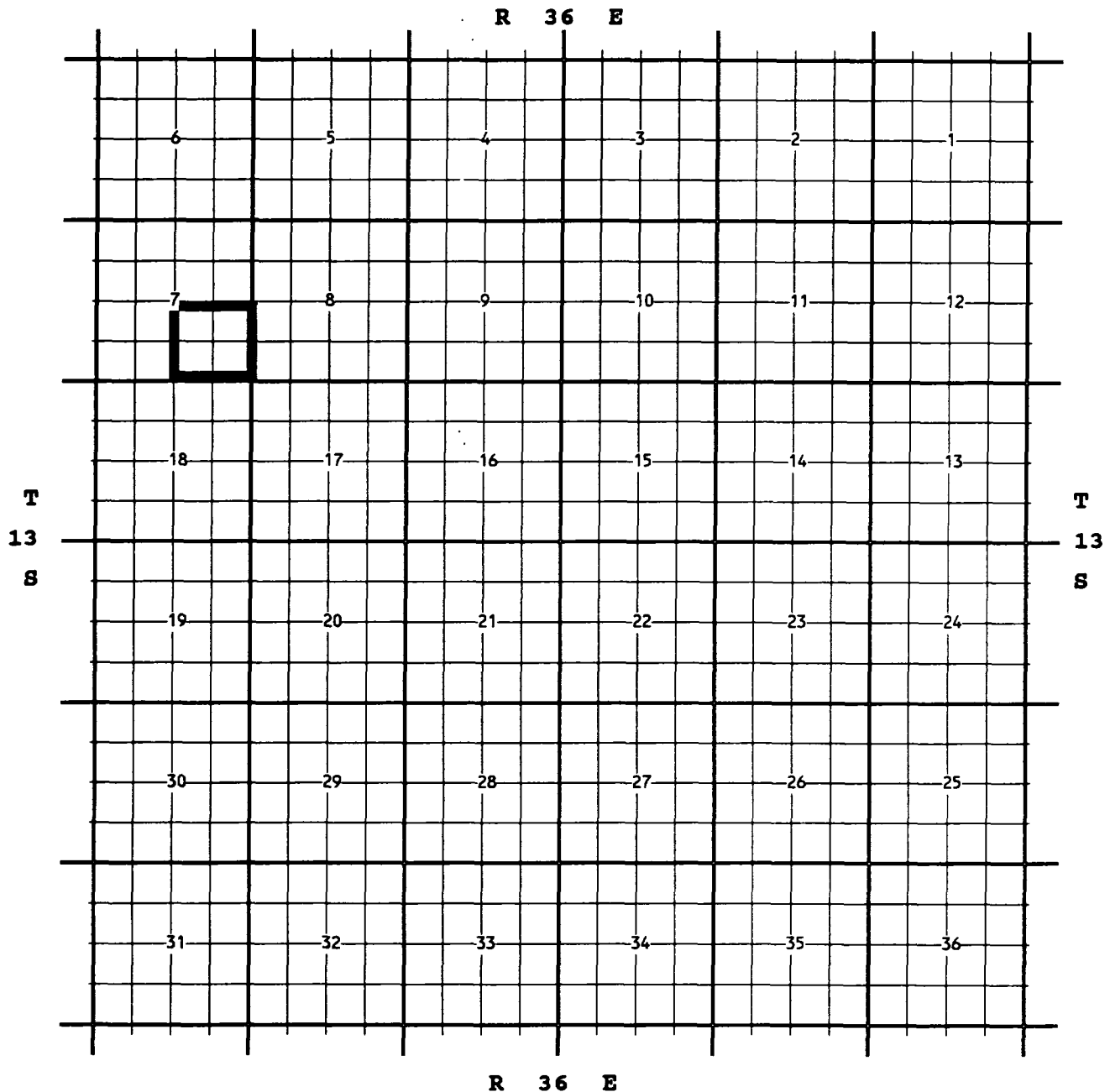
Proposed pool boundary in bold outline. Township 19 Range 35 Section 1 : NE/4

CASE NO. 11867 (1) CREATION OF AN OIL POOL

COUNTY: LEA

POOL: TATUM;DEVONIAN, SOUTHWEST

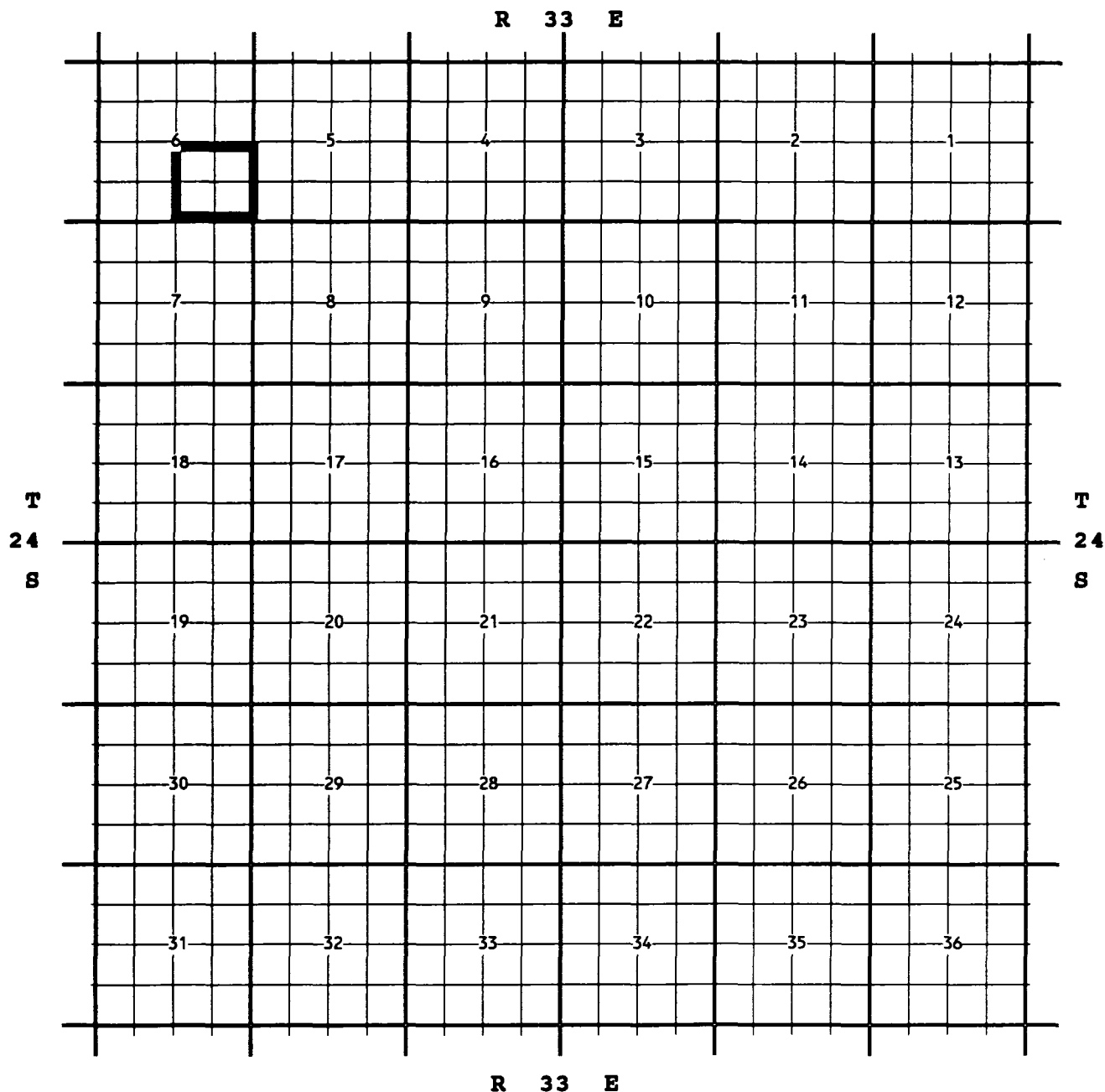
TOWNSHIP: 13 SOUTH RANGE: 36 EAST NMPM



PURPOSE: One completed oil well capable of producing.
SABA ENERGY OF TEXAS INC, SABA STATE # 1, I-7-T13S-R36E, completed 03/09/1997, in the Devonian Formation,
top perfs 13980 ft.

Proposed pool boundry in bold outline. Township 13 Range 36 Section 7 : SE/4

CASE NO. 11867 (m) CREATION OF AN OIL POOL
COUNTY: LEA POOL: TRIPLE X;BONE SPRING, WEST
TOWNSHIP: 24 SOUTH RANGE: 33 EAST NMPM



PURPOSE: One completed oil well capable of producing.
PARKER & PARSLEY DEVELOPMENT LP, TRES EQUIS STATE # 1, J-6-T24S-R33E, completed 01/11/1997,
in the Bone Spring Formation, top perms 11016 ft.

Proposed pool boundary in bold outline. Township 24 Range 33 Section 6 : SE/4

CASE NO. 11867 (n) CREATION OF A GAS POOL

COUNTY: LEA

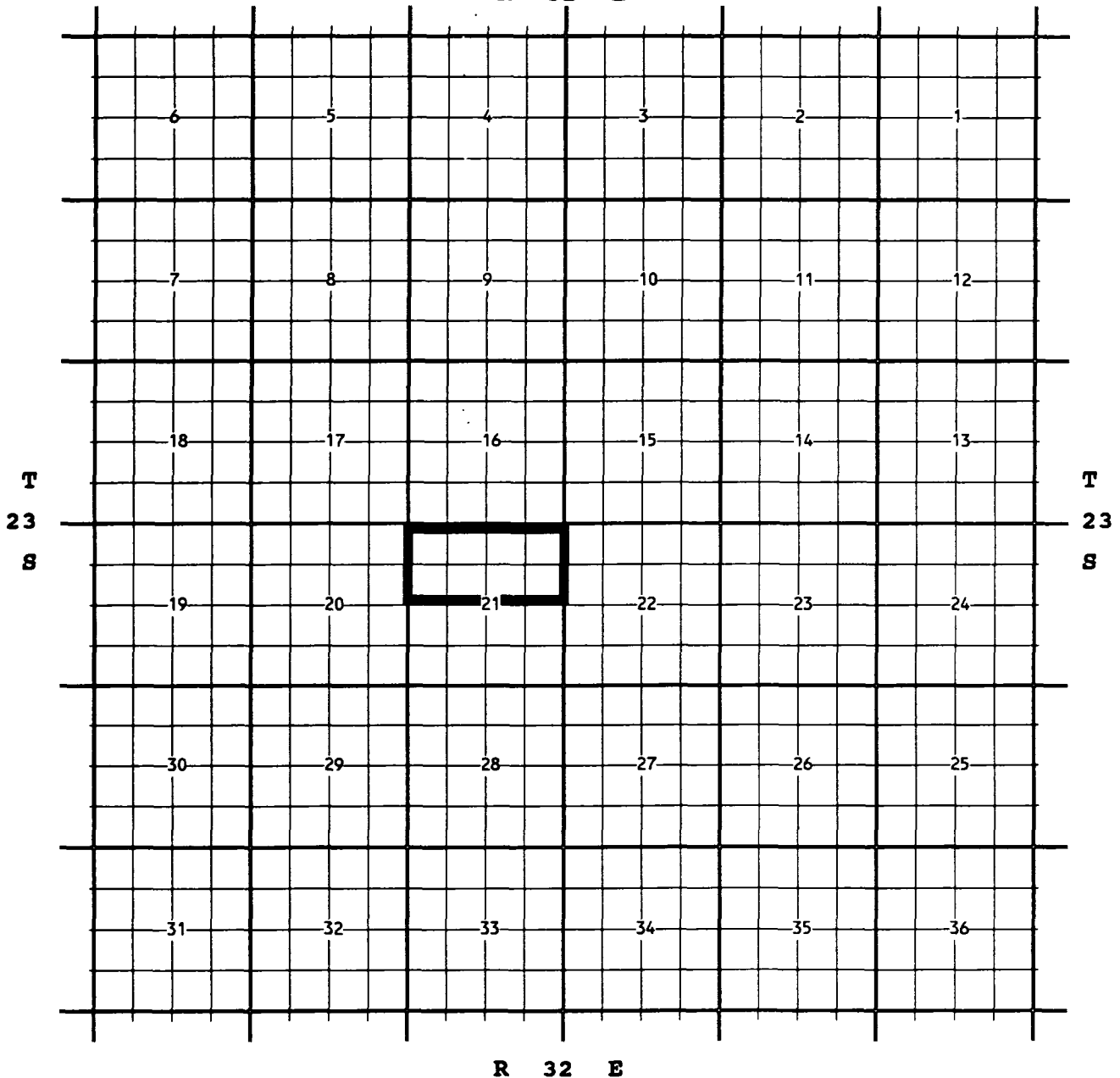
POOL: TRISTE DRAW; ATOKA, NORTH (GAS)

TOWNSHIP: 23 SOUTH

RANGE: 32 EAST

NMPM

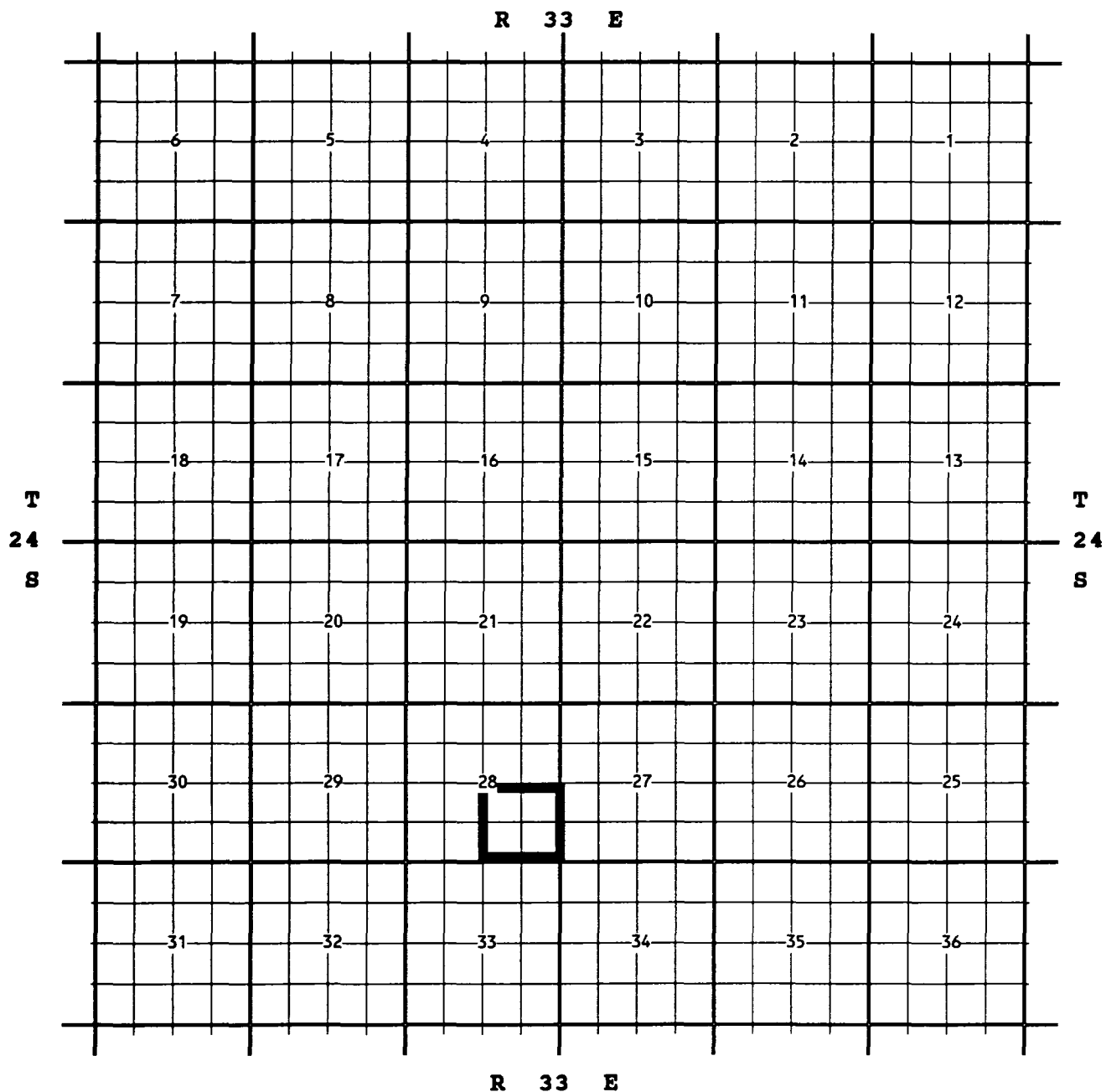
R 32 E



PURPOSE: One completed gas well capable of producing.
PENWELL ENERGY INC, TOMCAT FEDERAL 21 COM # 1, F-21-T23S-R32E, completed 04/08/1997, in the Atoka Formation,
top perfs 14350 ft.

Proposed pool boundry in bold outline. Township 23 Range 32 Section 21: N/2

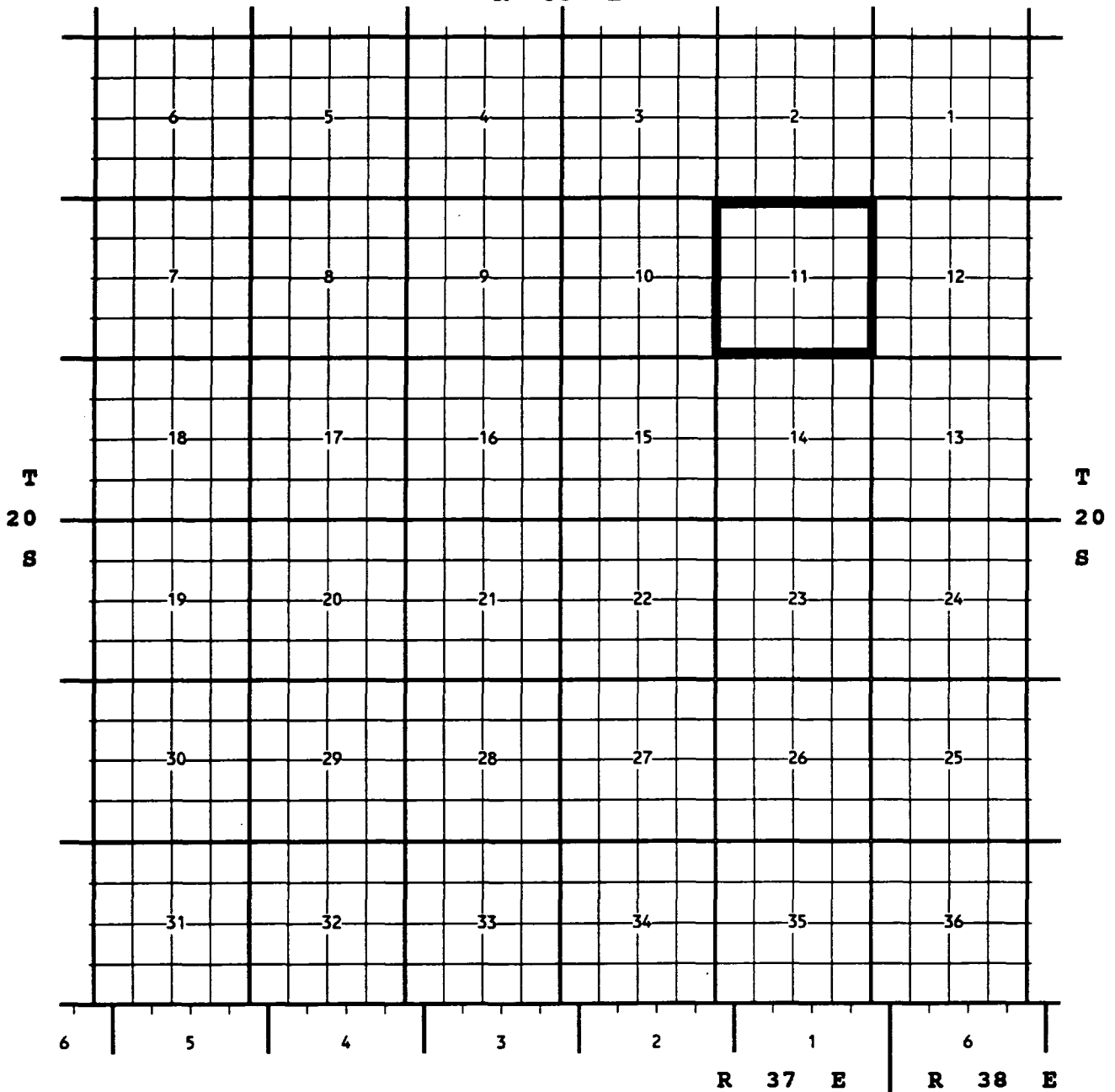
CASE NO. 11867 (o) CREATION OF AN OIL POOL
COUNTY: LEA POOL: TRISTE DRAW;BONE SPRING, EAST
TOWNSHIP: 24 SOUTH RANGE: 33 EAST NMPM



PURPOSE: One completed oil well capable of producing.
PARKER & PARSLEY DEVELOPMENT LP, GETTY 28 STATE # 1, J-28-T24S-R33E, completed 02/17/1997,
in the Bone Spring Formation, top perfs 12204 ft.

Proposed pool boundary in bold outline. Township 24 Range 33 Section 28: SE/4

CASE NO. 11867 (q) RECLASSIFY AN EXISTING GAS TO AN OIL POOL
COUNTY: LEA POOL: HOUSE;TUBB
TOWNSHIP: 20 SOUTH RANGE: 38 EAST NMPM
R 38 E



PURPOSE: Only Well producing in this pool is an oil well.

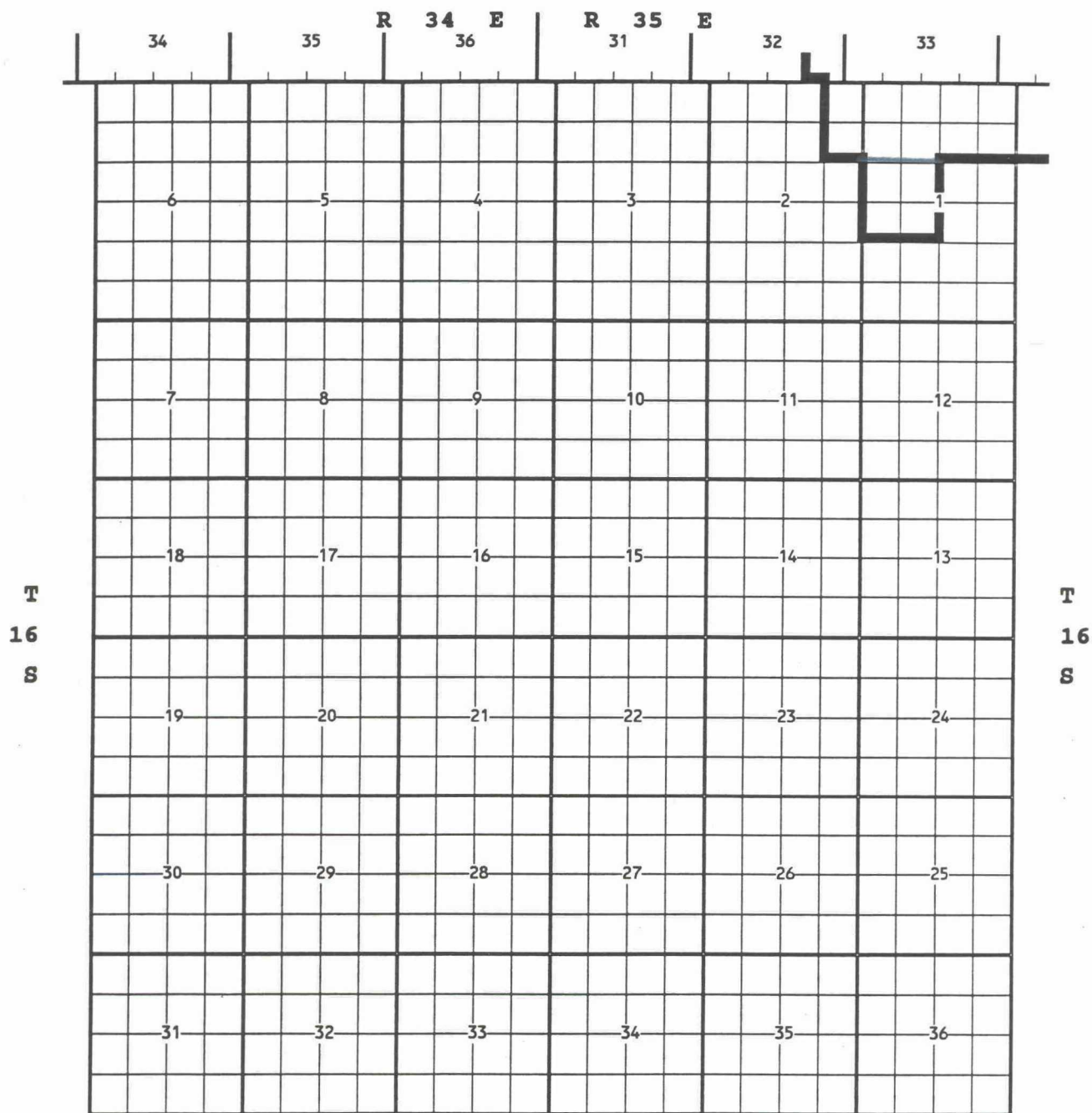
COUNTY: LEA

POOL: LOVINGTON;STRAWN, WEST

TOWNSHIP: 16 SOUTH

RANGE: 35 EAST

NMPM



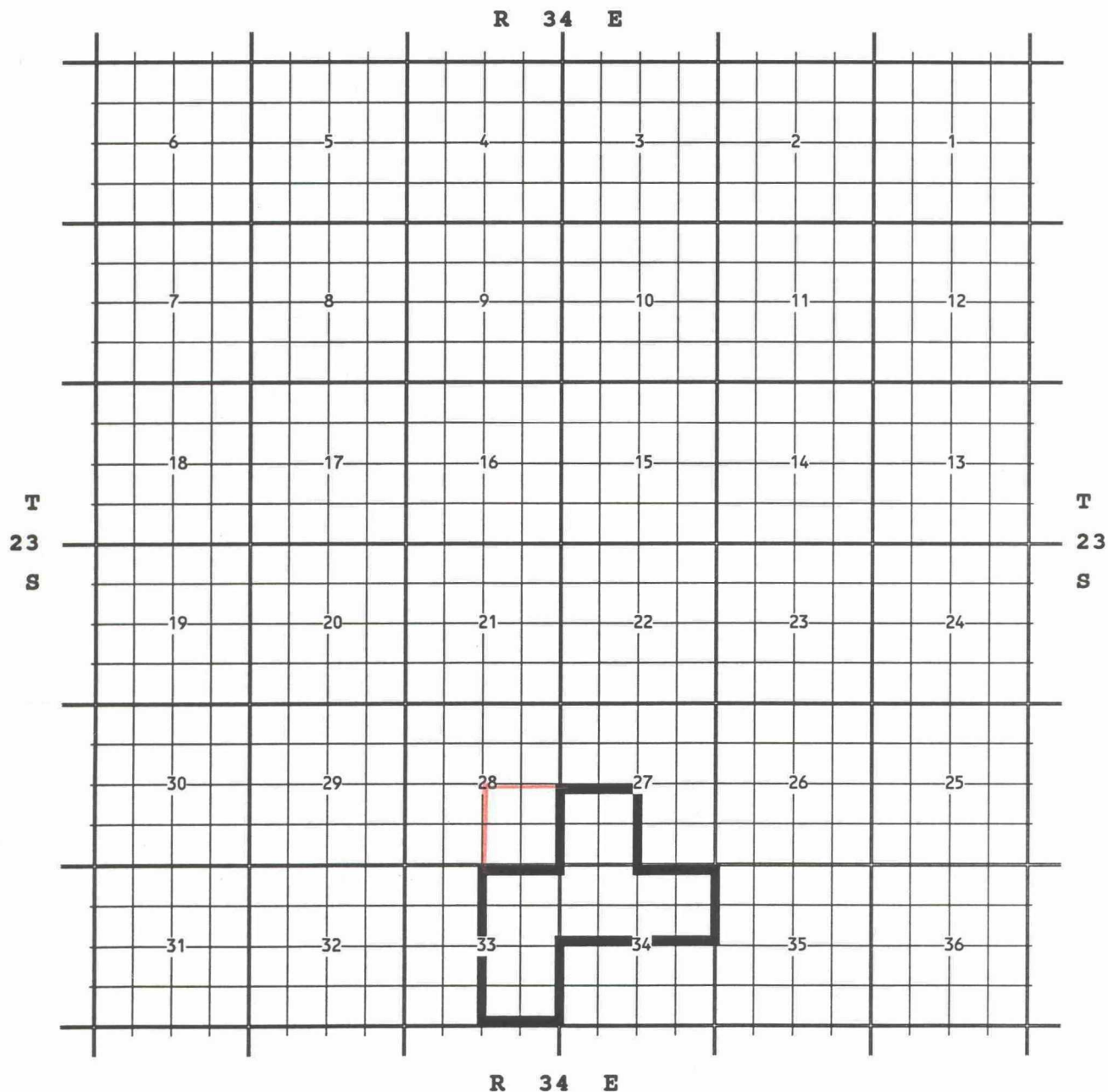
R 35 E

PURPOSE: Acres not productive from same pool as the West Lovington-Pool.

Pool boundary in bold outline.

Contraction outlined in blue. Section 1: Lots 11, 12, 13 and 14

CASE NO. 11867 (r) EXTENSION OF AN EXISTING OIL POOL
COUNTY: LEA POOL: BELL LAKE; DELAWARE, EAST
TOWNSHIP: 23 SOUTH RANGE: 34 EAST NMPM



PURPOSE: One completed oil well capable of producing.
STRATA PRODUCTION CO, BONANZA FEDERAL # 1, I-28-T23S-R34E, completed 04/08/1997, in the Delaware Formation,
top perfs 7219 ft.

Pool boundary in bold outline.

Proposed pool extension outline in red. Township 23 Range 34 Section 28: SE/4

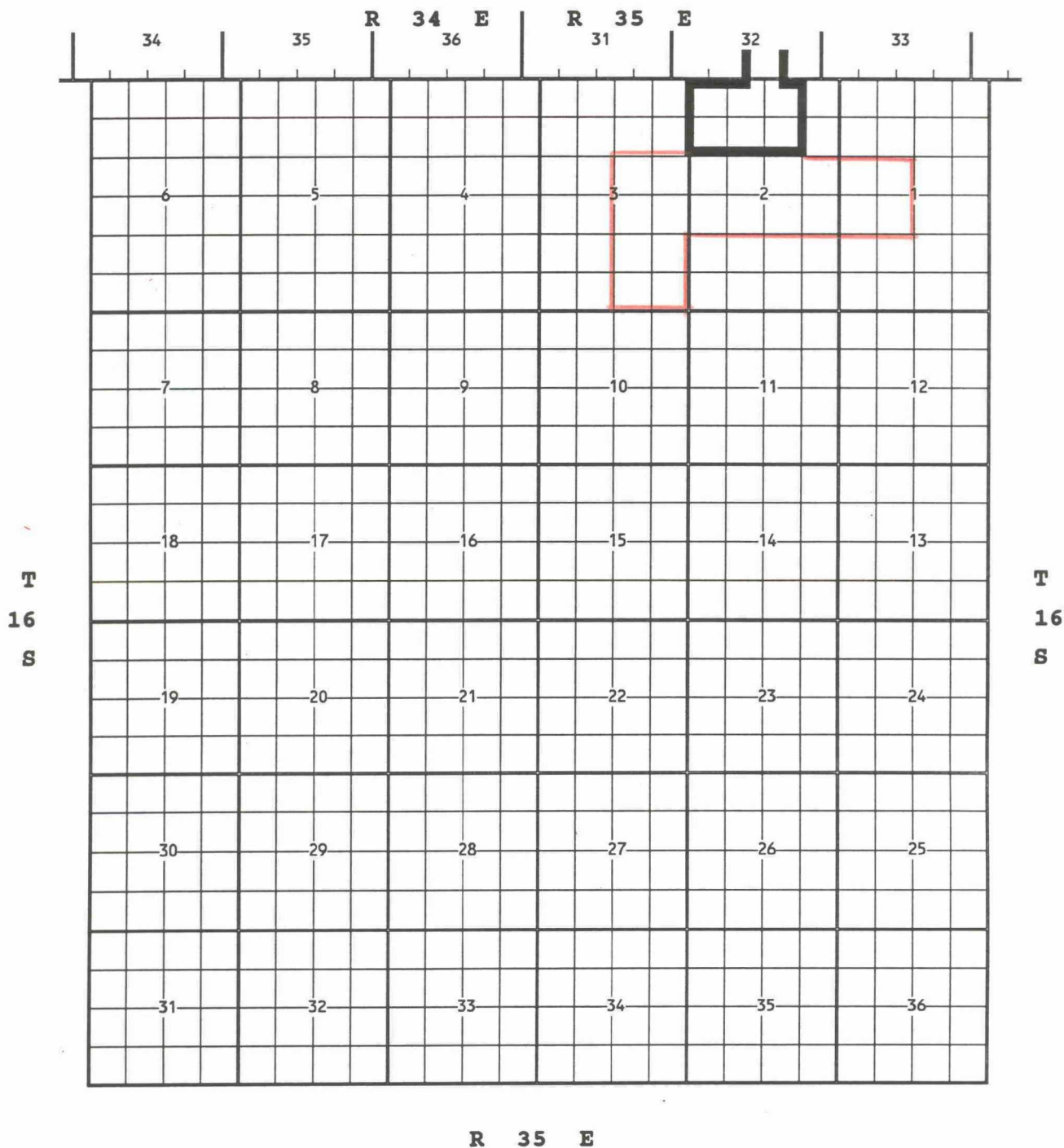
COUNTY: LEA

POOL: BIG DOG;STRAWN, SOUTH

TOWNSHIP: 16 SOUTH

RANGE: 35 EAST

NMPM



PURPOSE: Four completed oil well capable of producing.

YATES PETROLEUM CORPORATION, FIELD APK STATE COM # 1, J-2-T16S-R35E, completed 04/15/97, in the Strawn Formation, top perfs 11524 ft.

CHARLES B GILLESPIE JR, STATE D # 8, L-1-T16S-R35E, completed 11/01/96, in the Strawn Formation, top perfs 11494 ft.

UMC PET CORP, TOWNSEND STATE # 1, P-2-T16S-R35E, completed 03/15/97, in the Strawn Formation, top perfs 11501 ft.

AMERIND OIL CO L P, FIELD # 1-Y, Q-3-T16S-R35E, completed 06/13/97, in the Strawn Formation, top perfs 11477 ft.

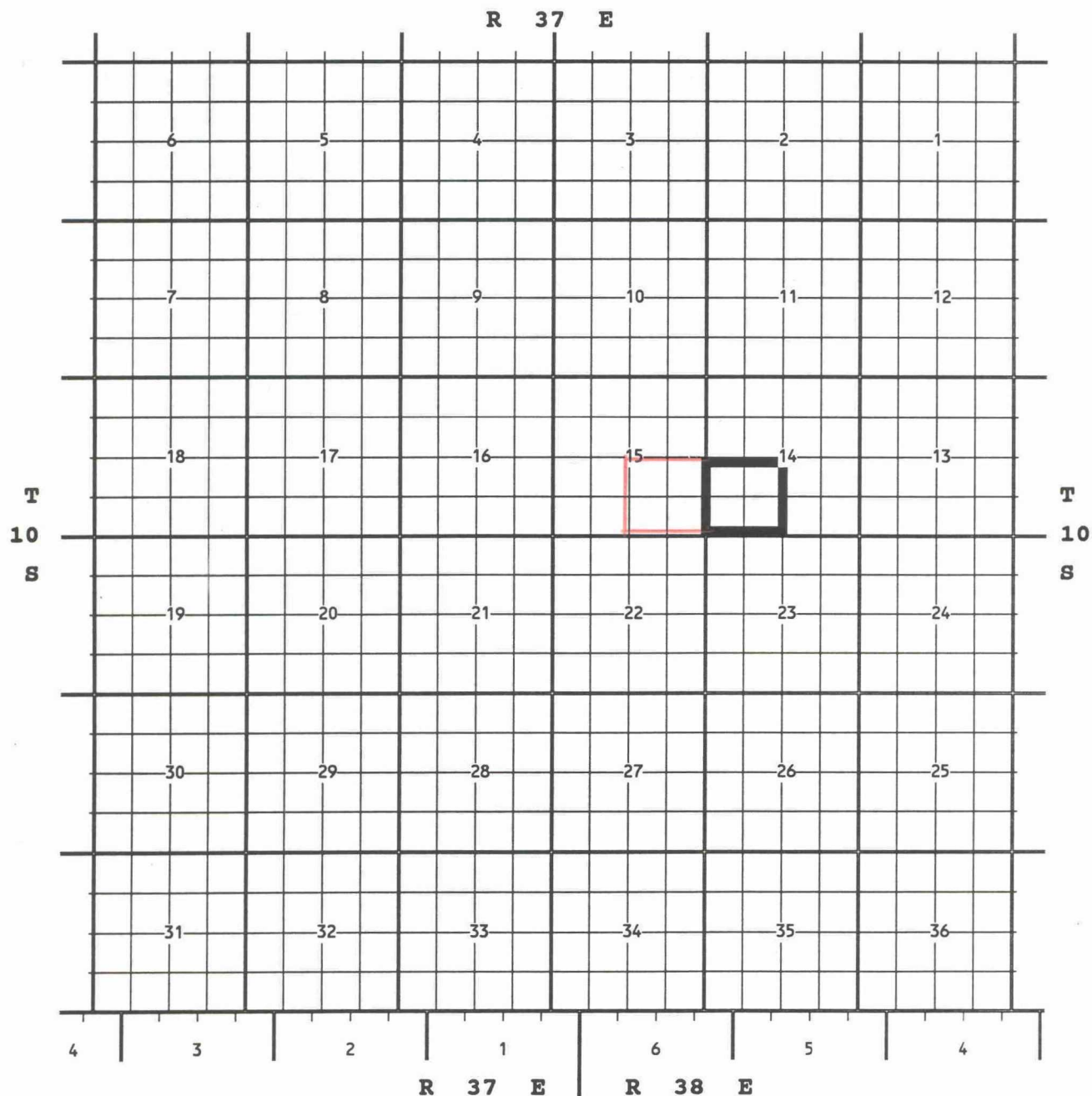
Pool boundry in bold outline.

Proposed pool extension outline in red. Township 16 Range 35 Section 1 : LOTS 11,12,13,14

Township 16 Range 35 Section 2 : LOTS 9 THRU 16

Township 16 Range 35 Section 3 : LOT 9,10,15,16 SE/4

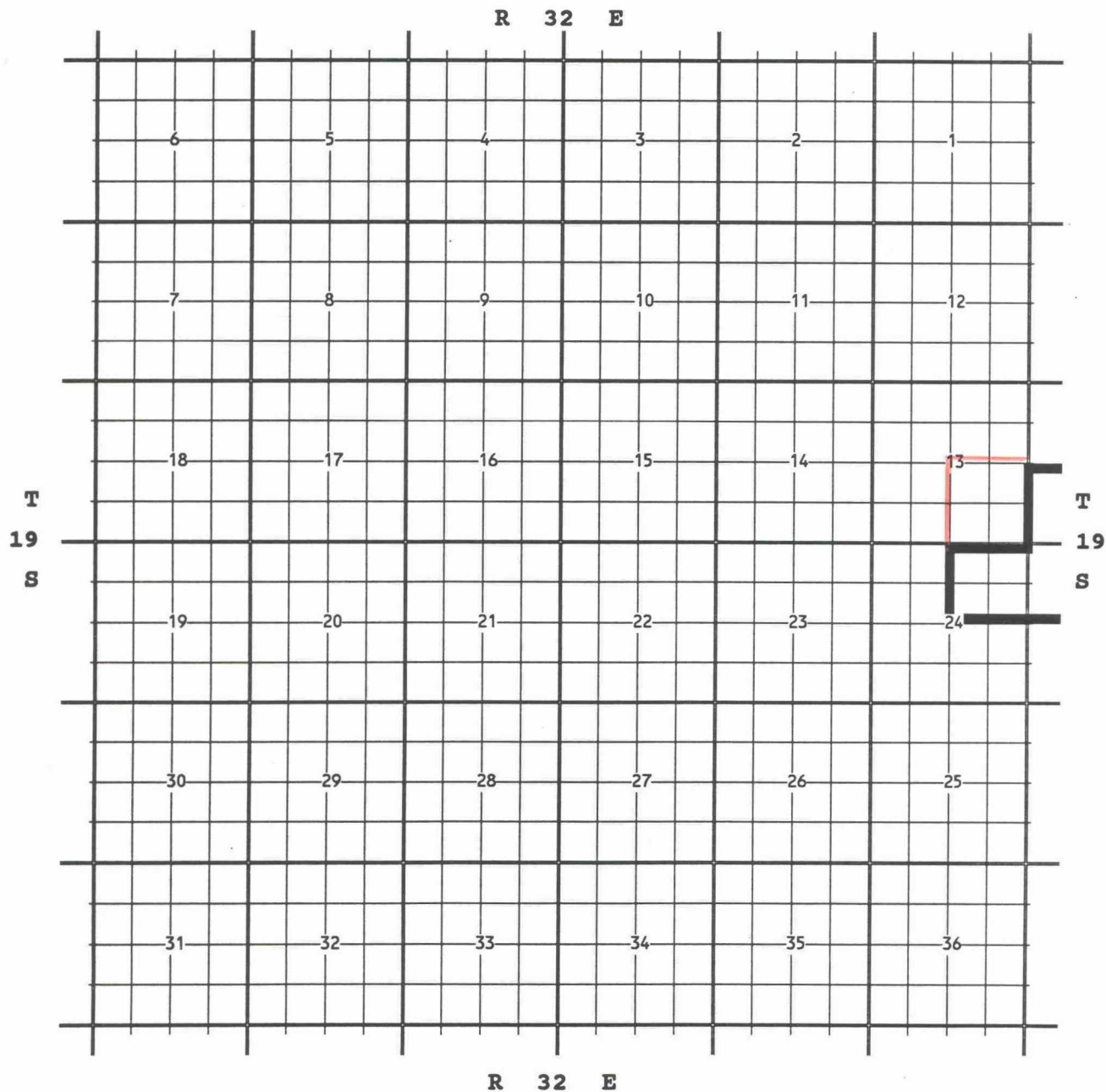
CASE NO. 11867 (u) EXTENSION OF AN EXISTING OIL POOL
COUNTY: LEA POOL: ECHOL;DEVONIAN, NORTHEAST
TOWNSHIP: 10 SOUTH RANGE: 37 EAST NMPM



PURPOSE: One completed oil well capable of producing.
MANZANO OIL CORP, SV SUNRISE STATE # 1, P-15-T10S-R37E, completed 03/20/1997, in the Devonian Formation,
top perfs 12050 ft.

Pool boundary in bold outline.
Proposed pool extension outline in red. Township 10 Range 37 Section 15: SE/4

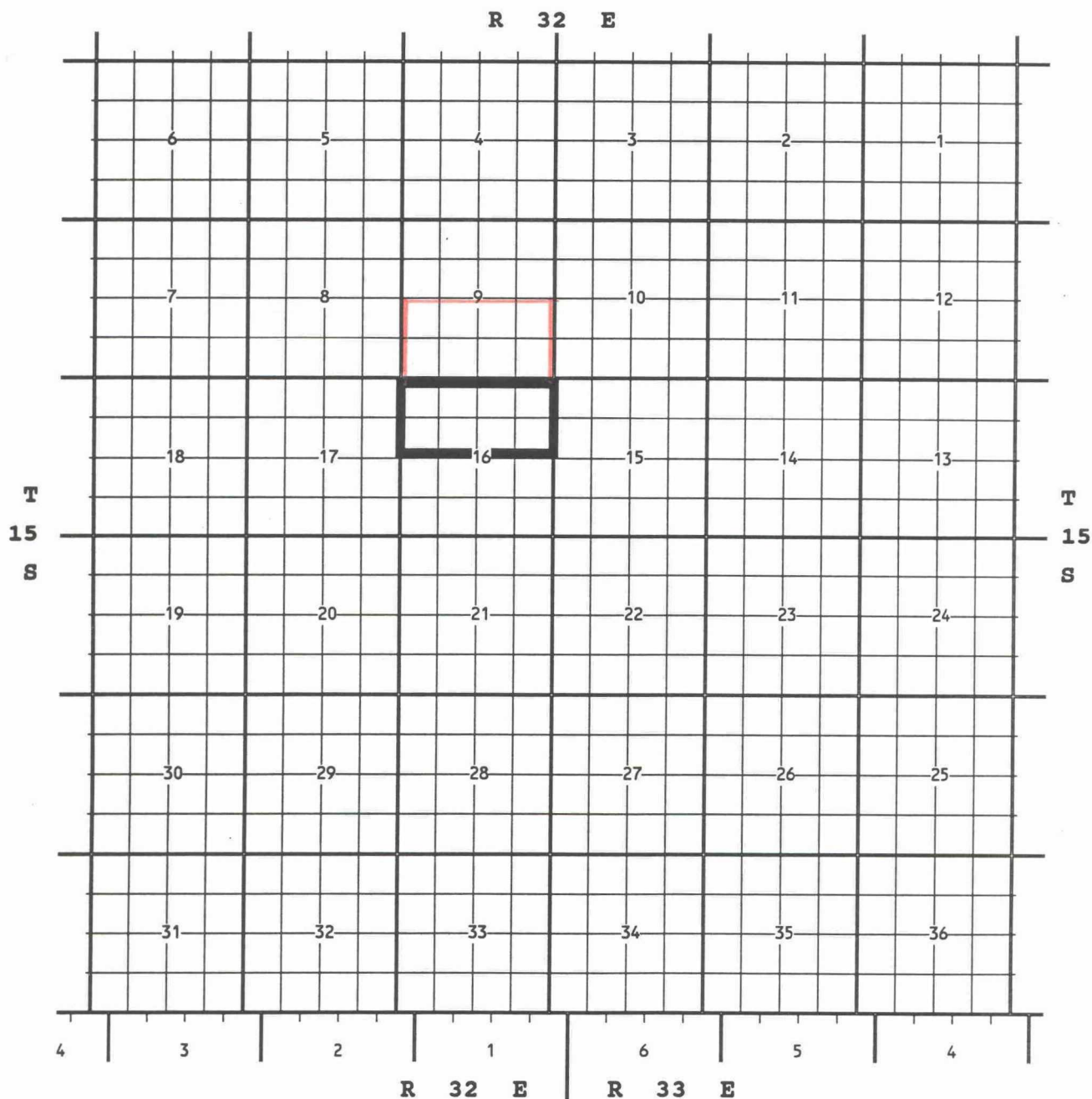
CASE NO. 11867 (t) EXTENSION OF AN EXISTING OIL POOL
COUNTY: LEA POOL: CRAZY HORSE;DELAWARE
TOWNSHIP: 19 SOUTH RANGE: 32 EAST NMPM



PURPOSE: One completed oil well capable of producing.
RAY WESTALL, BONANZA FEDERAL # 7, 0-13-T19S-R32E, completed 04/14/1997, in the Delaware Formation,
top perfs 5425 ft.

Pool boundary in bold outline.
Proposed pool extension outline in red. Township 19 Range 32 Section 13: SE/4

CASE NO. 11867 (v) EXTENSION OF AN EXISTING GAS POOL
COUNTY: LEA POOL: FEATHER;MORROW, NORTH (GAS)
TOWNSHIP: 15 SOUTH RANGE: 32 EAST NMPM



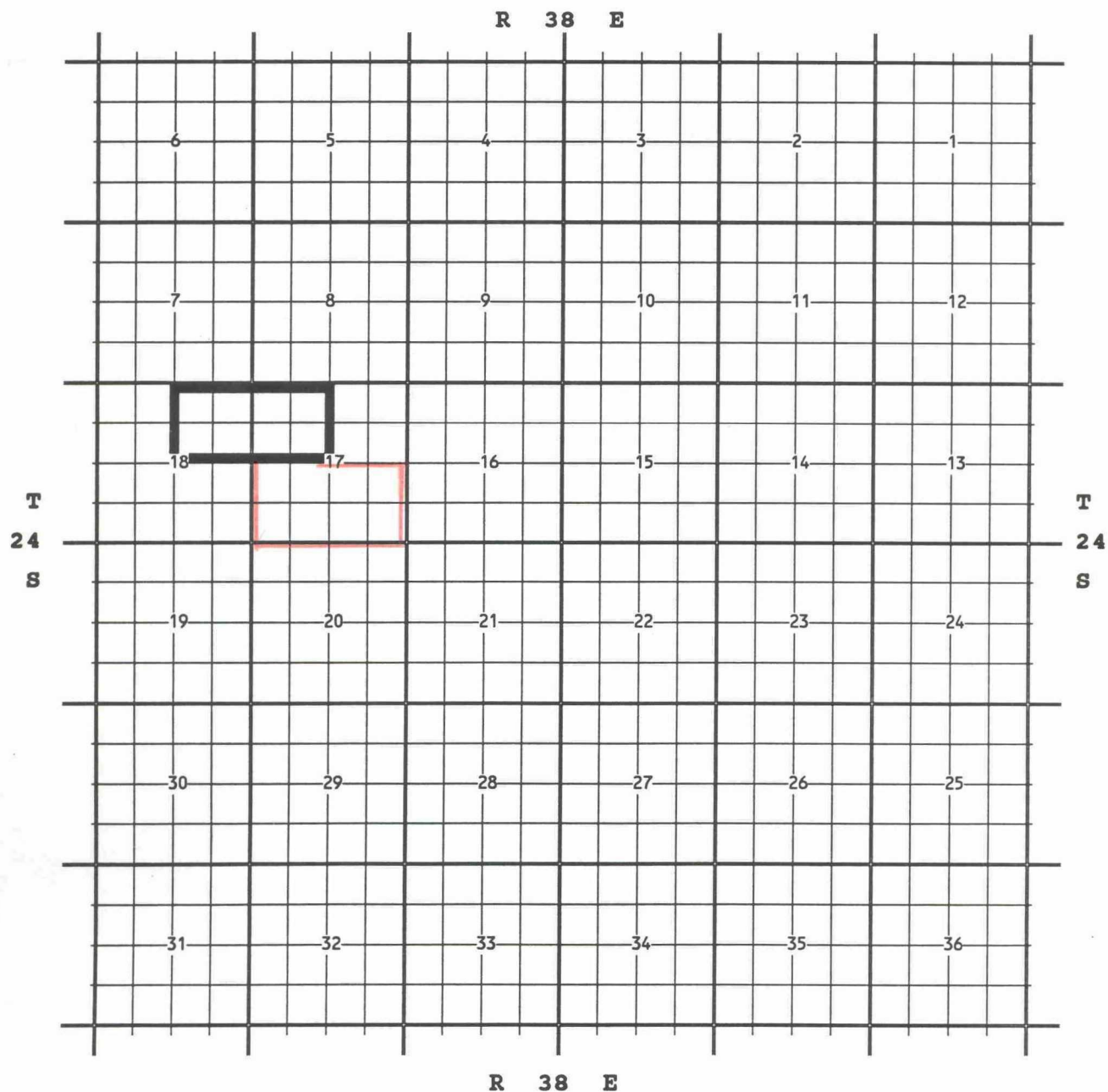
PURPOSE: One completed gas well capable of producing.

H L BROWN JR, NORTH FEATHER STATE UNIT # 2, I-9-T15S-R32E, completed 08/14/1997, in the Morrow Formation, top perfs 12362 ft.

Pool boundary in bold outline.

Proposed pool extension outline in red. Township 15 Range 32 Section 9 : S/2

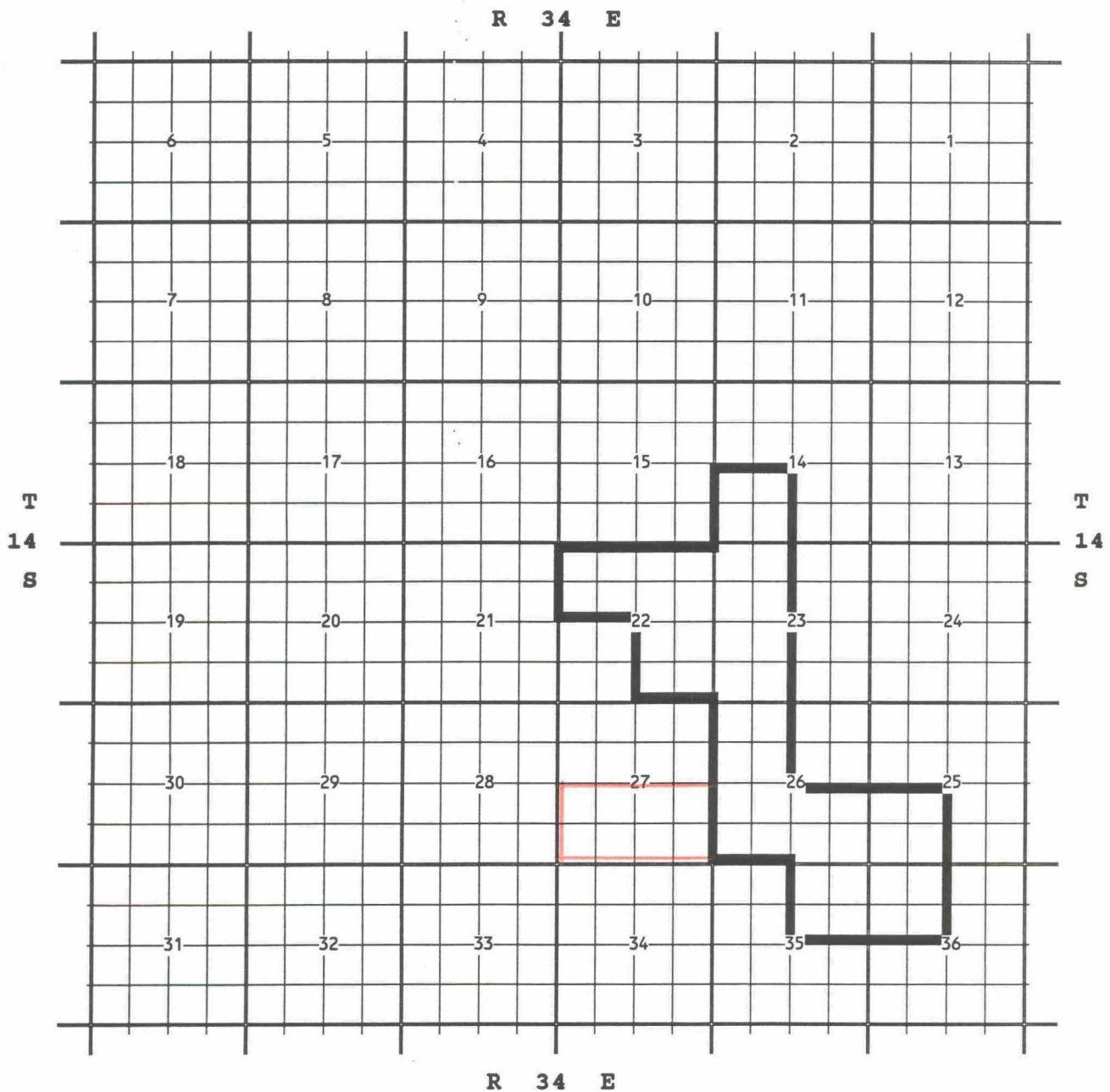
CASE NO. 11867 (w) EXTENSION OF AN EXISTING OIL POOL
COUNTY: LEA POOL: FOWLER; ELLENBURGER, EAST
TOWNSHIP: 24 SOUTH RANGE: 38 EAST NMPM



PURPOSE: One completed gas well capable of producing.
ENRON OIL & GAS CO, GREENBACK STATE # 3, J-17-T24S-R38E, completed 03/14/1997, in the Ellenburger Formation,
top perfs 11630 ft.

Pool boundry in bold outline.
Proposed pool extension outline in red. Township 24 Range 38 Section 17: S/2

CASE NO. 11867 (x) EXTENSION OF AN EXISTING OIL POOL
COUNTY: LEA POOL: HIGH PLAINS;PERMO PENN
TOWNSHIP: 14 SOUTH RANGE: 34 EAST NMPM



PURPOSE: One completed oil well capable of producing.
RAND PAULSON OIL COMPANY, INC., ESTACADO 27 STATE # 1, K-27-T14S-R34E, completed 04/17/1997,
in the Wolfcamp Formation, top perfs 10362 ft.

Pool boundry in bold outline.
Proposed pool extension outline in red. Township 14 Range 34 Section 27: S/2

CASE NO. 11867 (y) EXTENSION OF AN EXISTING GAS POOL

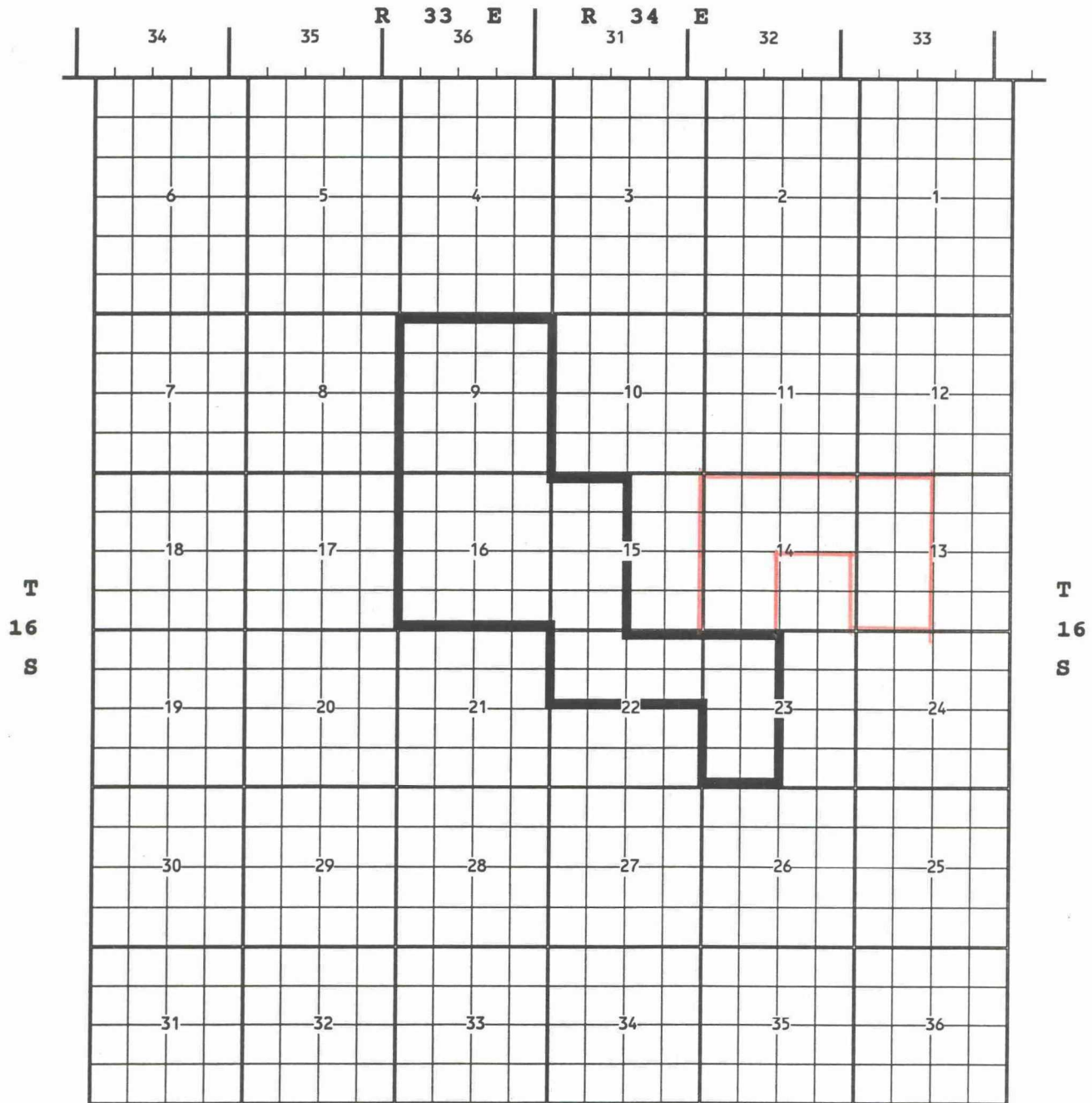
COUNTY: LEA

POOL: KEMNITZ;MORROW (GAS)

TOWNSHIP: 16 SOUTH

RANGE: 34 EAST

NMPM



R 34 E

PURPOSE: Two completed gas well capable of producing.

YATES PETROLEUM CORP, UNION AQZ STATE # 1, G-14-T16S-R34E, completed 08/13/97, in the Morrow Formation, top perfs 13072 ft.

YATES PETROLEUM CORP, CITIES SERVICE AQP STATE # 1, D-13-T16S-R34E, completed 03/01/97, in the Morrow Formation, top perfs 13238 ft.

Pool boundry in bold outline.

Proposed pool extension outline in red. Township 16 Range 34 Section 13: W/2

Township 16 Range 34 Section 14: N/2 & SW/4

CASE NO. 11867 (z) EXTENSION OF AN EXISTING OIL POOL

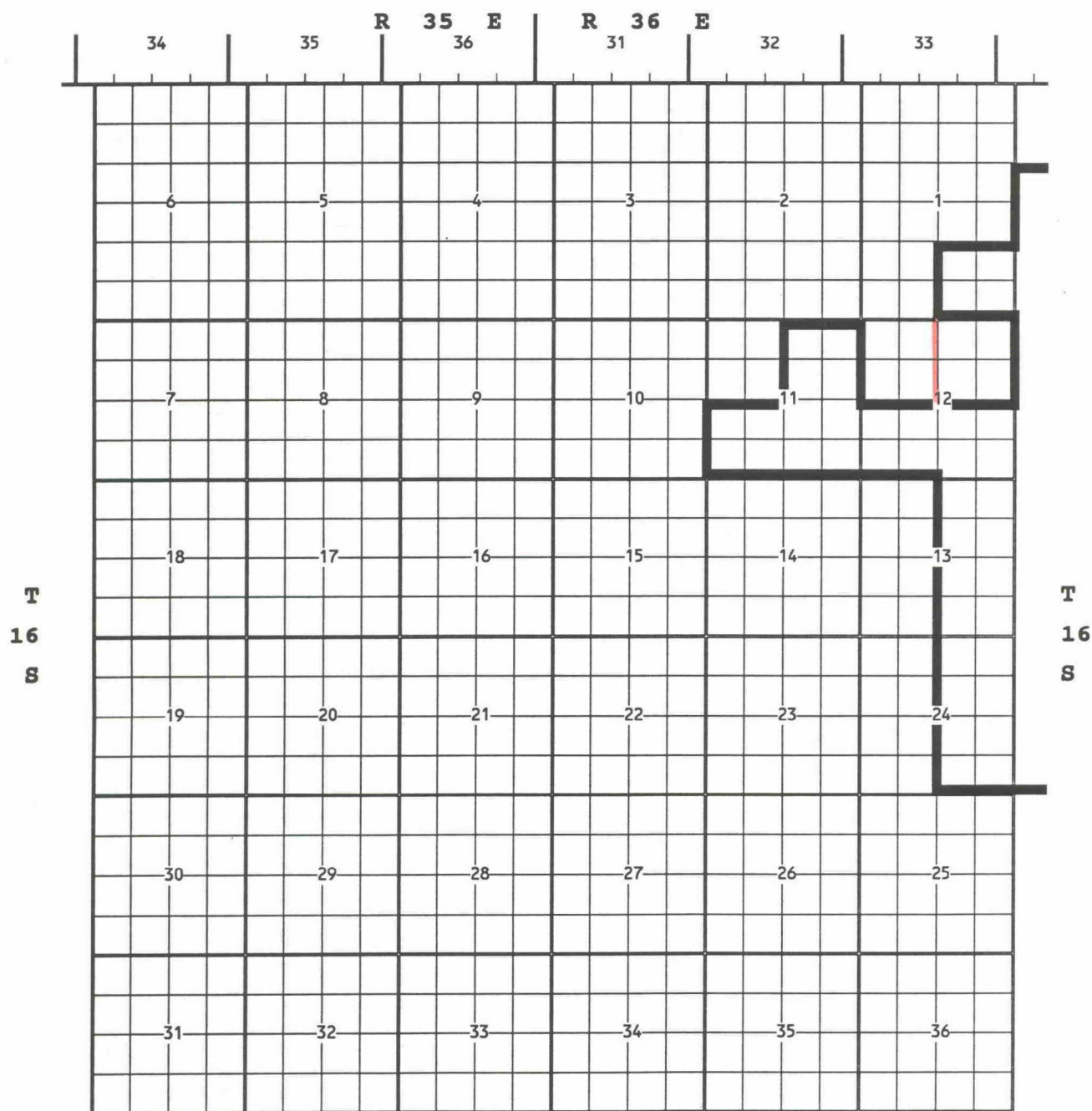
COUNTY: LEA

POOL: LOVINGTON; PENN, NORTHEAST

TOWNSHIP: 16 SOUTH

RANGE: 36 EAST

NMPM



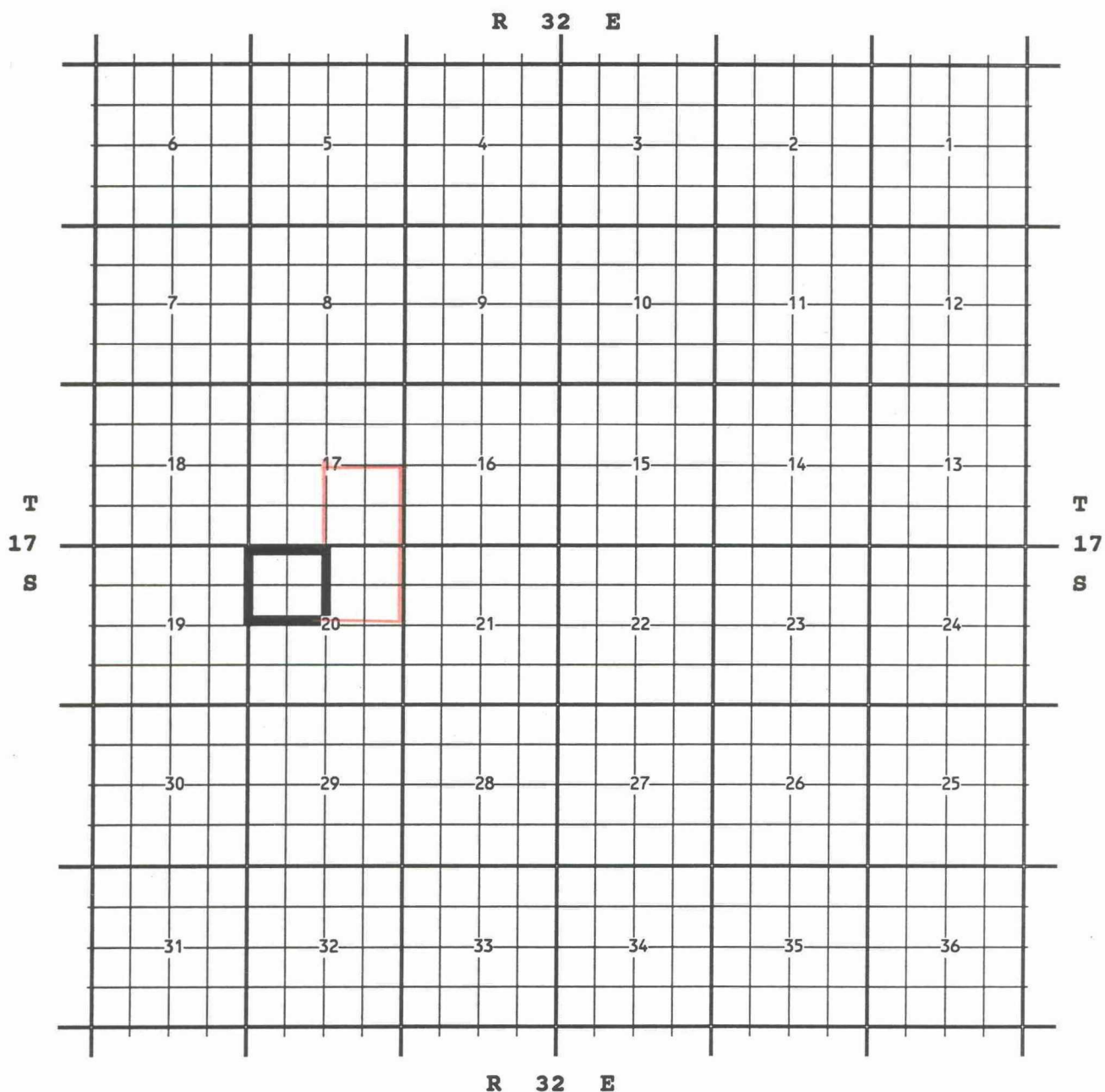
R 36 E

PURPOSE: One completed oil well capable of producing.
MANZANO OIL CORP, SV KIM HARRIS # 3, B-12-T16S-R36E, completed 05/20/97, in the Penn Formation,
top perms 11446 ft.

Pool boundary in bold outline.

Proposed pool extension outline in red. Township 16 Range 36 Section 12: NE/4

CASE NO. 11867 (aa) EXTENSION OF AN EXISTING OIL POOL
COUNTY: LEA POOL: MALJAMAR;DEVONIAN, WEST
TOWNSHIP: 17 SOUTH RANGE: 32 EAST NMPM



PURPOSE: One completed oil well capable of producing.
CONOCO INC, ELVIS # 2, O-17-T17S-R32E, completed 06/15/1997, in the Devonian Formation, top perfs 13842 ft.

Pool boundry in bold outline.

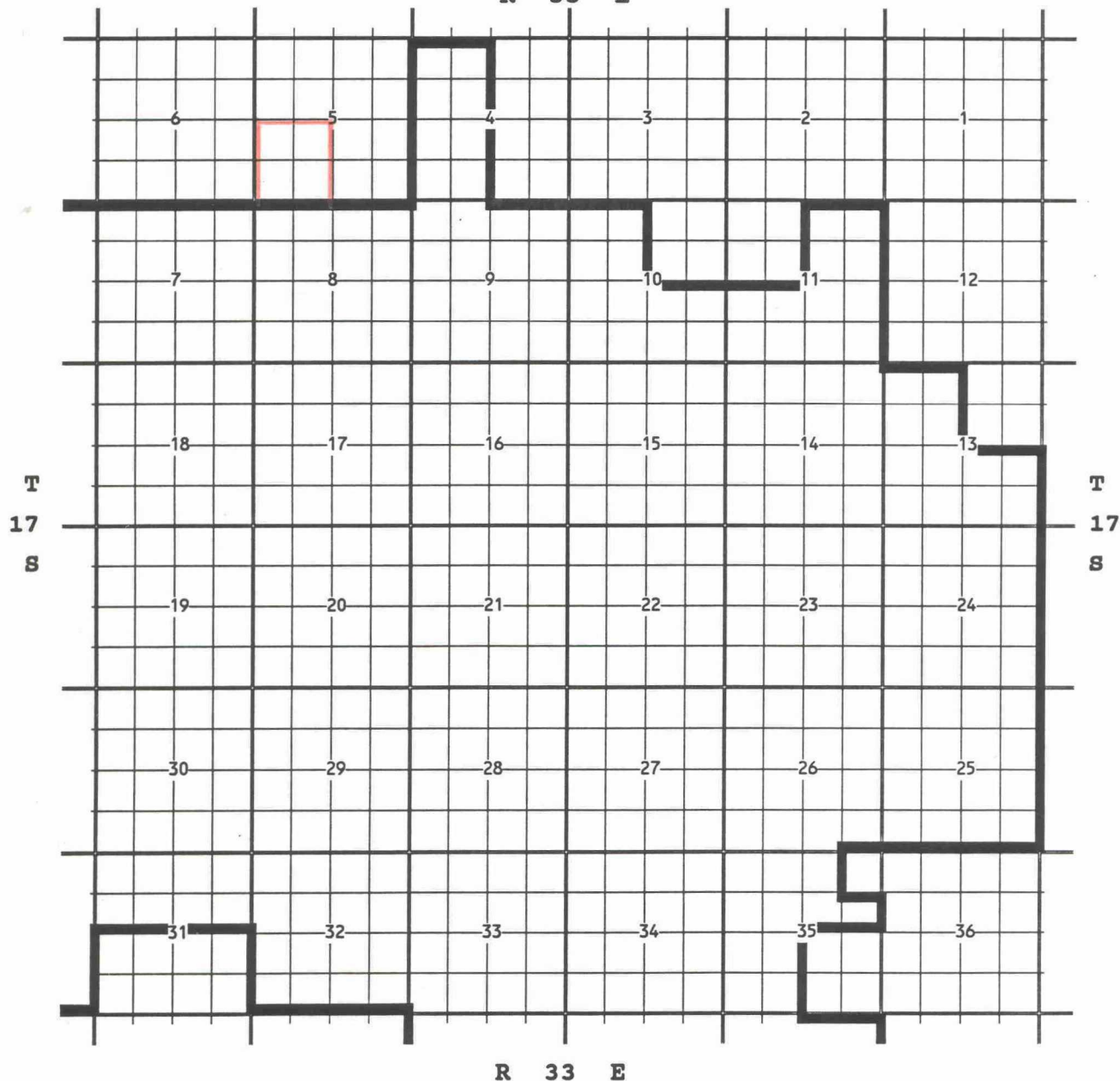
Proposed pool extension outline in red. Township 17 Range 32 Section 17: SE/4
Township 17 Range 32 Section 20: NE/4

CASE NO. 11867 (bb) EXTENSION OF AN EXISTING OIL POOL
COUNTY: LEA POOL: MALJAMAR; GRAYBURG-SAN ANDRES
TOWNSHIP: 17 SOUTH RANGE: 33 EAST NMPM

POOL: MALJAMAR; GRAYBURG-SAN ANDRES

TOWNSHIP: 17 SOUTH RANGE: 33 EAST NMPM

R 33 E

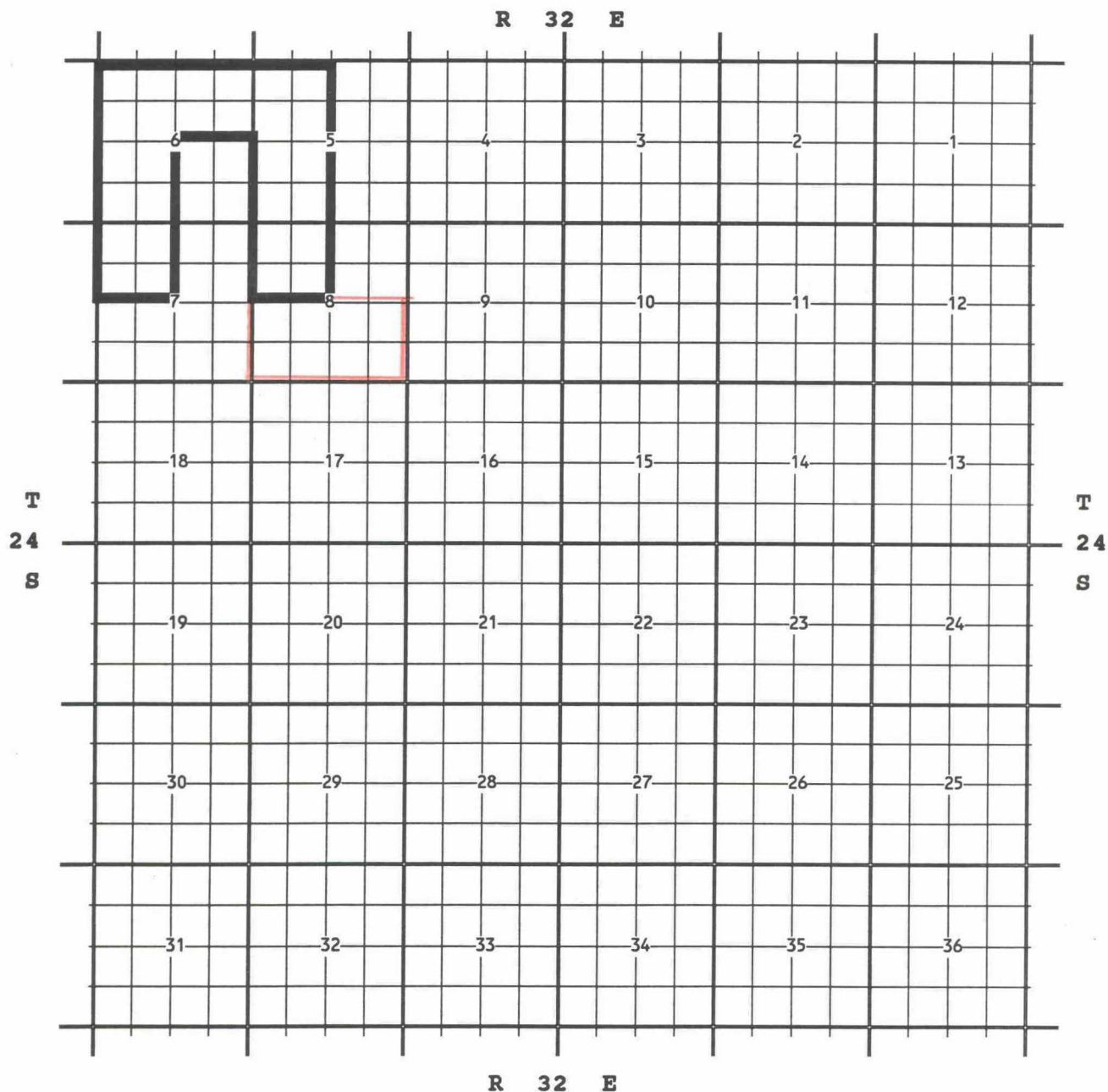


**T
17
S**

PURPOSE: One completed oil well capable of producing.
YATES PETROLEUM CORP, NICHOLS AQO STATE # 1, M-5-T17S-R33E, completed 03/10/1997,
in the Gb-San Andres Formation, top perfs 4488 ft.

Pool boundary in bold outline.
Proposed pool extension outline in red. Township 17 Range 33 Section 5 : SW/4

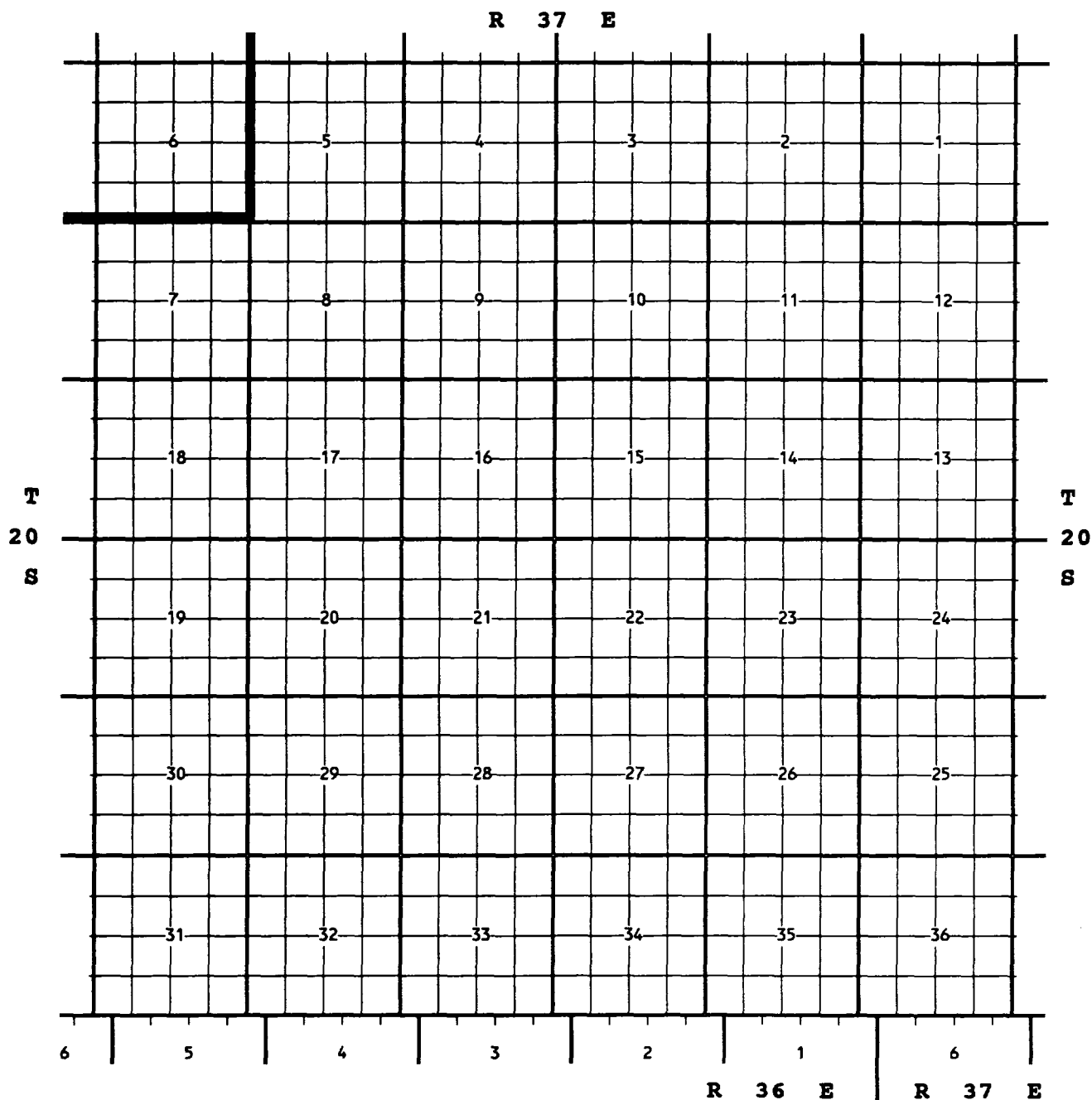
CASE NO. 11867 (cc) EXTENSION OF AN EXISTING OIL POOL
COUNTY: LEA POOL: MESA VERDE;BONE SPRING
TOWNSHIP: 24 SOUTH RANGE: 32 EAST NMPM



PURPOSE: One completed oil well capable of producing.
POGO PRODUCING CO, NAFTA 8 FEDERAL # 1, I-8-T24S-R32E, completed 05/23/1997, in the Bone Spring Formation,
top perfs 9680 ft.

Pool boundry in bold outline.
Proposed pool extension outline in red. Township 24 Range 32 Section 8 : S/2

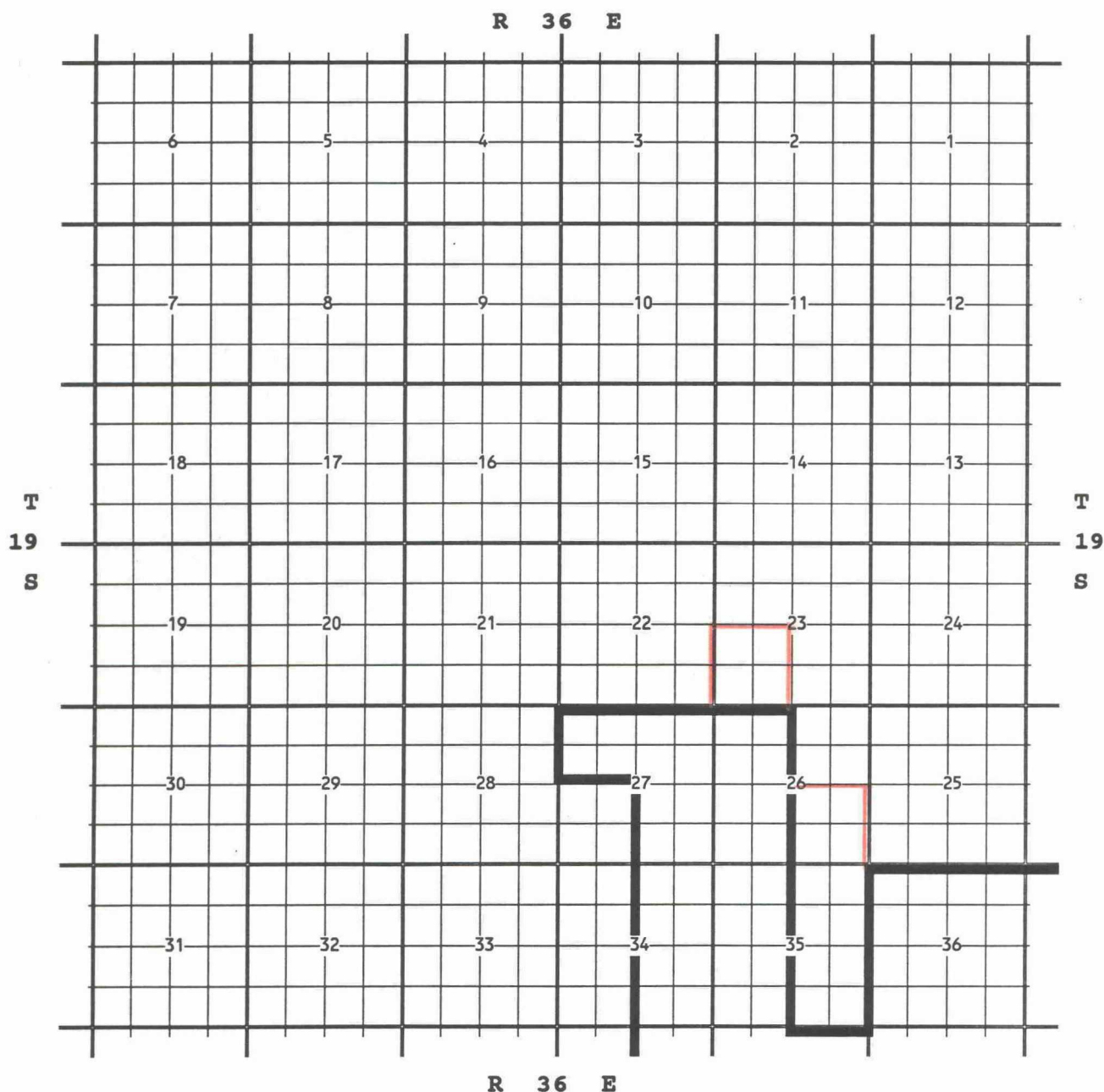
CASE NO. 11867 (dd) EXTENSION OF AN EXISTING OIL POOL
COUNTY: LEA POOL: MONUMENT;ABO
TOWNSHIP: 20 SOUTH RANGE: 37 EAST NMPM



PURPOSE: Three completed oil well capable of producing.
TEXACO EXPLORATION & PRODUCTION INC, NEW MEXICO E STATE NCT-2 # 1, K-23-T19S-R36E, completed 04/10/1997, in the Abo Formation, top perfs 7436 ft.
CHEVRON U S A INC, WEIR B # 2, J-26-T19S-R36E, completed 05/16/1997, in the Abo Formation, top perfs 7272 ft.
AMERADA HESS CORP, W B MAVEETY # 11, B-35-T19S-R36E, completed 05/28/1997, in the Abo Formation, top perfs 7250 ft.

Pool boundary in bold outline.
Proposed pool extension outline in red. Township 19 Range 36 Section 23: SW/4
Township 19 Range 36 Section 26: SE/4
Township 19 Range 36 Section 35: E/2

CASE NO. 11867 (dd) EXTENSION OF AN EXISTING OIL POOL
COUNTY: LEA POOL: MONUMENT;ABO
TOWNSHIP: 19 SOUTH RANGE: 36 EAST NMPM

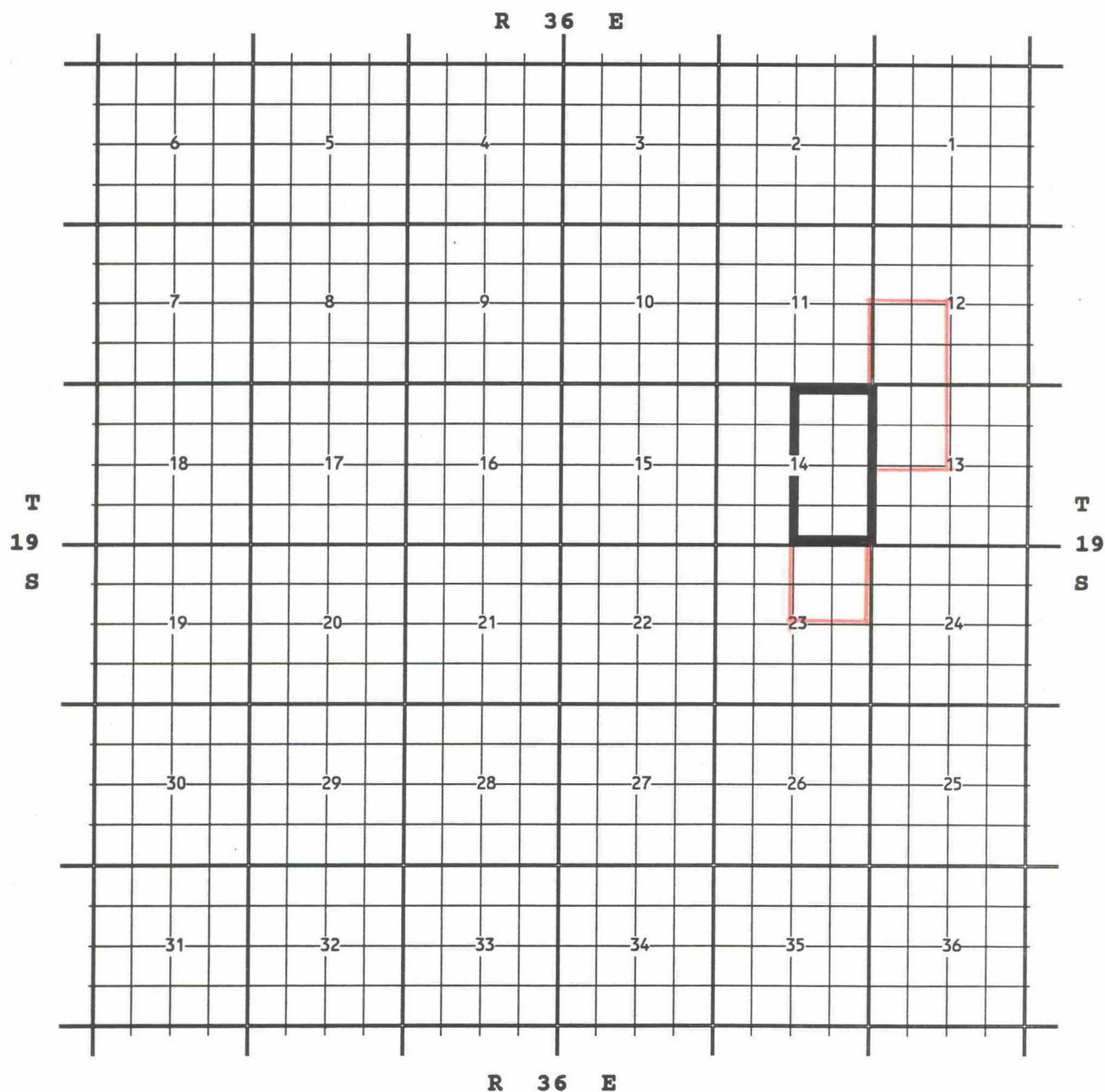


PURPOSE: Three completed oil well capable of producing.
TEXACO EXPLORATION & PRODUCTION INC, NEW MEXICO E STATE NCT-2 # 1, K-23-T19S-R36E, completed 04/10/1997, in the Abo Formation, top perfs 7436 ft.
CHEVRON U S A INC, WEIR B # 2, J-26-T19S-R36E, completed 05/16/1997, in the Abo Formation, top perfs 7272 ft.
AMERADA HESS CORP, W B MAVEETY # 11, B-35-T19S-R36E, completed 05/28/1997, in the Abo Formation, top perfs 7250 ft.

Pool boundary in bold outline.

Proposed pool extension outline in red. Township 19 Range 36 Section 23: SW/4
Township 19 Range 36 Section 26: SE/4
Township 19 Range 36 Section 35: E/2

CASE NO. 11867 (ee) EXTENSION OF AN EXISTING OIL POOL
 COUNTY: LEA POOL: MONUMENT;ABO, NORTH
 TOWNSHIP: 19 SOUTH RANGE: 36 EAST NMPM

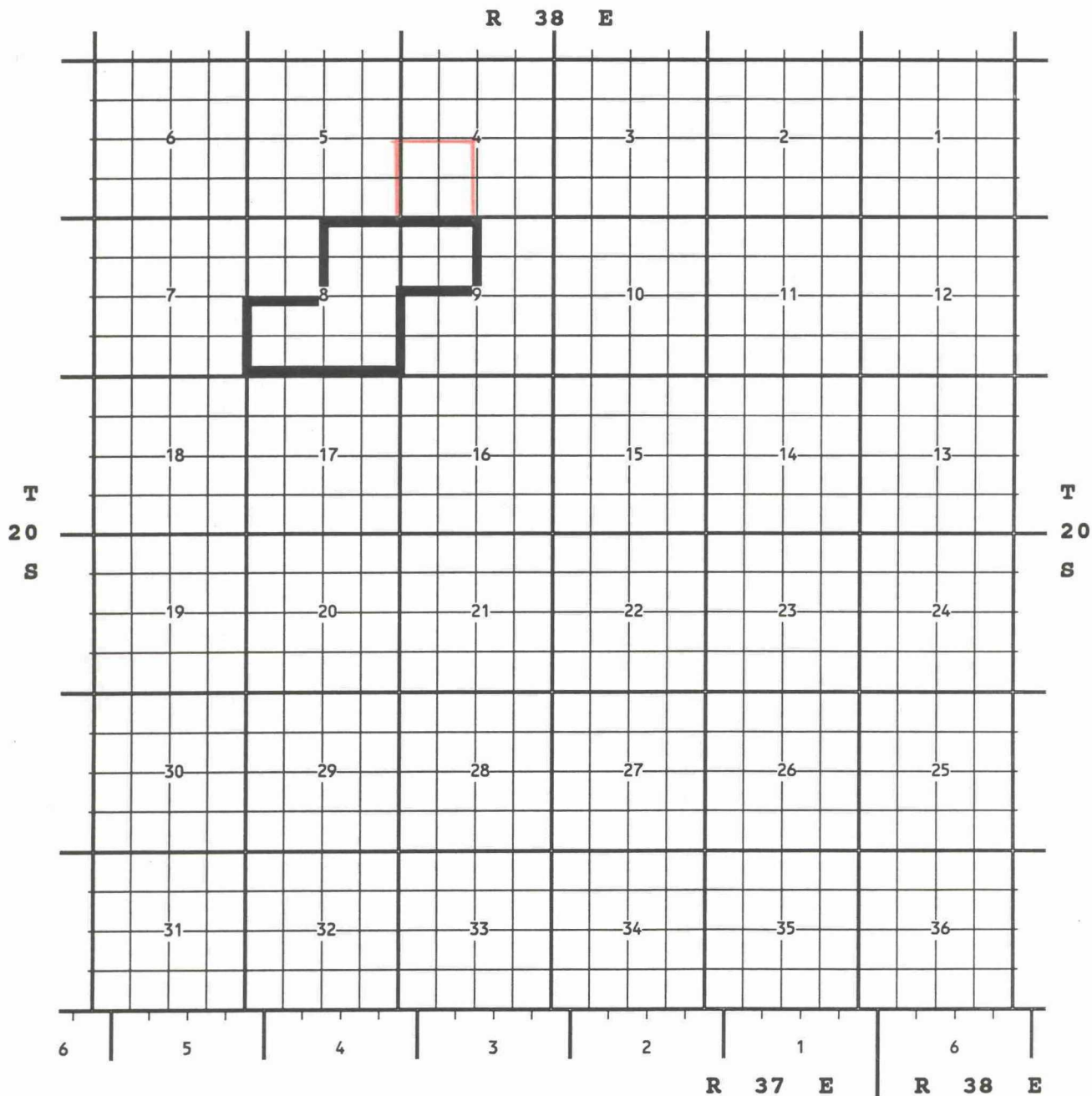


PURPOSE: Five completed oil well capable of producing.
 CHEVRON U S A INC, MONUMENT 23 STATE # 5, B-23-T19S-R36E, completed 04/23/1997, in the Abo Formation, top perfs 7225 ft.
 CHEVRON U S A INC, MONUMENT 12 STATE # 8, N-12-T19S-R36E, completed 06/12/1997, in the Abo Formation, top perfs 7250 ft.
 CHEVRON U S A INC, MONUMENT 12 STATE # 4, L-12-T19S-R36E, completed 02/12/1997, in the Abo Formation, top perfs 7157 ft.
 CHEVRON U S A INC, MONUMENT 13 STATE # 7, D-13-T19S-R36E, completed 04/04/1997, in the Abo Formation, top perfs 7133 ft.
 CHEVRON U S A INC, MONUMENT 23 STATE # 6, A-23-T19S-R36E, completed 04/23/1997, in the Abo Formation, top perfs 7275 ft.

Pool boundry in bold outline.

Proposed pool extension outline in red. Township 19 Range 36 Section 12: SW/4
 Township 19 Range 36 Section 13: NW/4
 Township 19 Range 36 Section 23: NE/4

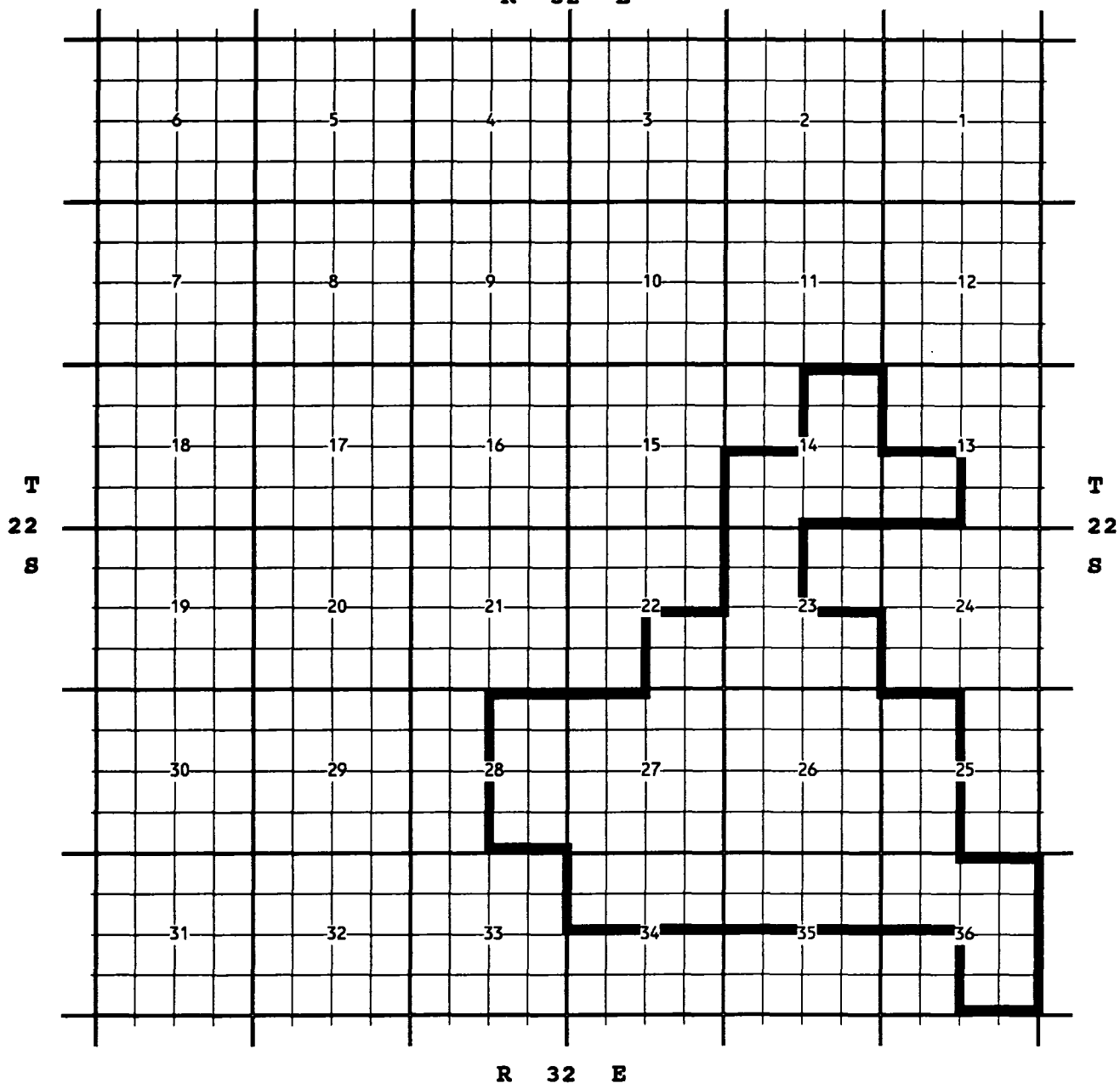
CASE NO. 11867 (ff) EXTENSION OF AN EXISTING OIL POOL
COUNTY: LEA POOL: NADINE;TUBB, WEST
TOWNSHIP: 20 SOUTH RANGE: 38 EAST NMPM



PURPOSE: One completed oil well capable of producing.
CROSS TIMBERS OPER CO, LADY # 1, L-4-T20S-R38E, completed 04/10/1997, in the Tubb Formation,
top perfs 6623 ft.

Pool boundry in bold outline.
Proposed pool extension outline in red. Township 20 Range 38 Section 4 : SW/4

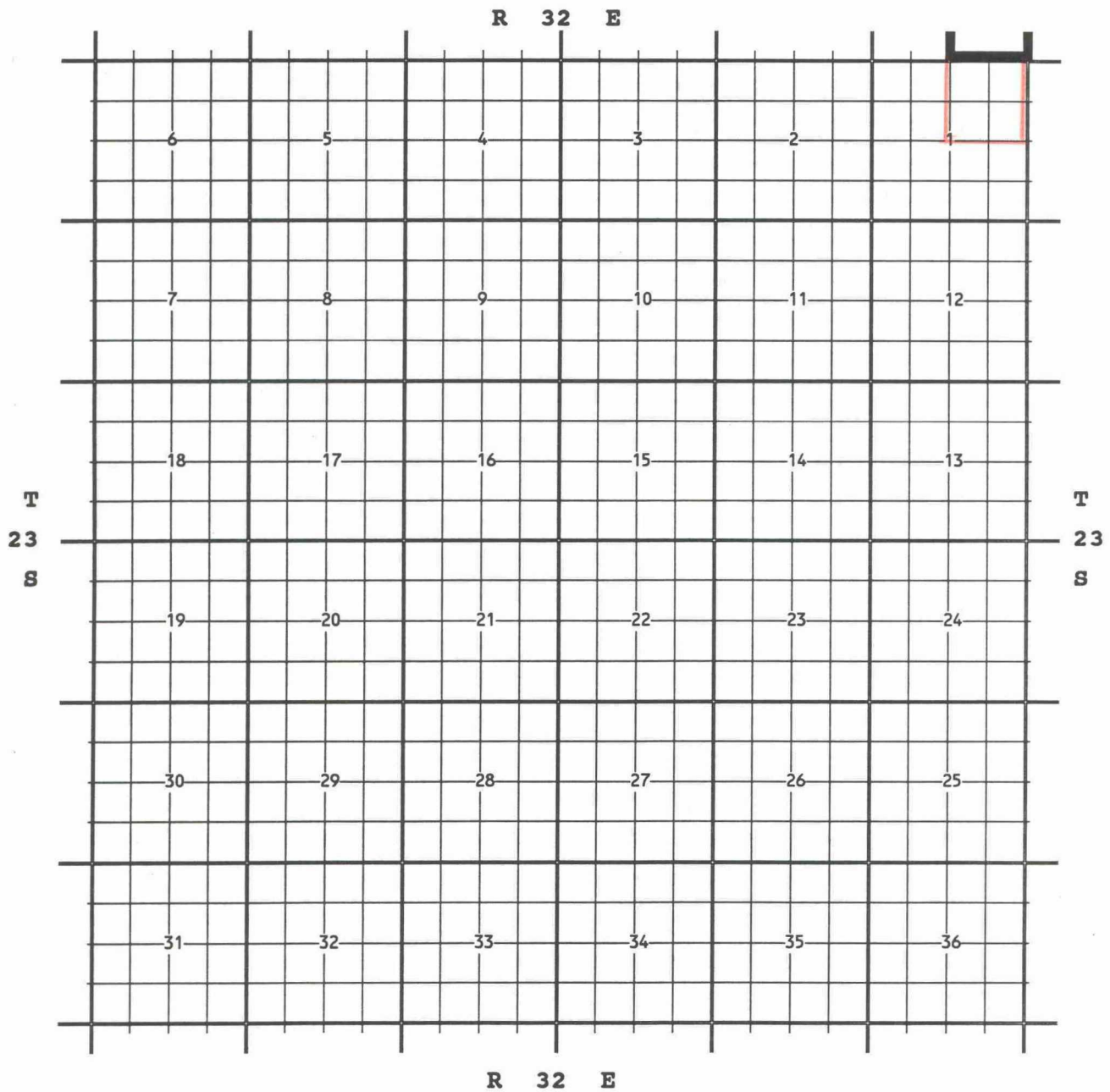
CASE NO. 11867 (gg) EXTENSION OF AN EXISTING OIL POOL
COUNTY: LEA POOL: RED TANK;DELAWARE, WEST
TOWNSHIP: 22 SOUTH RANGE: 32 EAST NMPM
R 32 E



PURPOSE: One completed oil well capable of producing.
YATES PETROLEUM CORPORATION, CORIANDER AOC STATE # 2, H-1-T23S-R32E, completed 03/02/1997,
in the Delaware Formation, top perfs 7086 ft.

Pool boundry in bold outline.
Proposed pool extension outline in red. Township 23 Range 32 Section 1 : NE/4

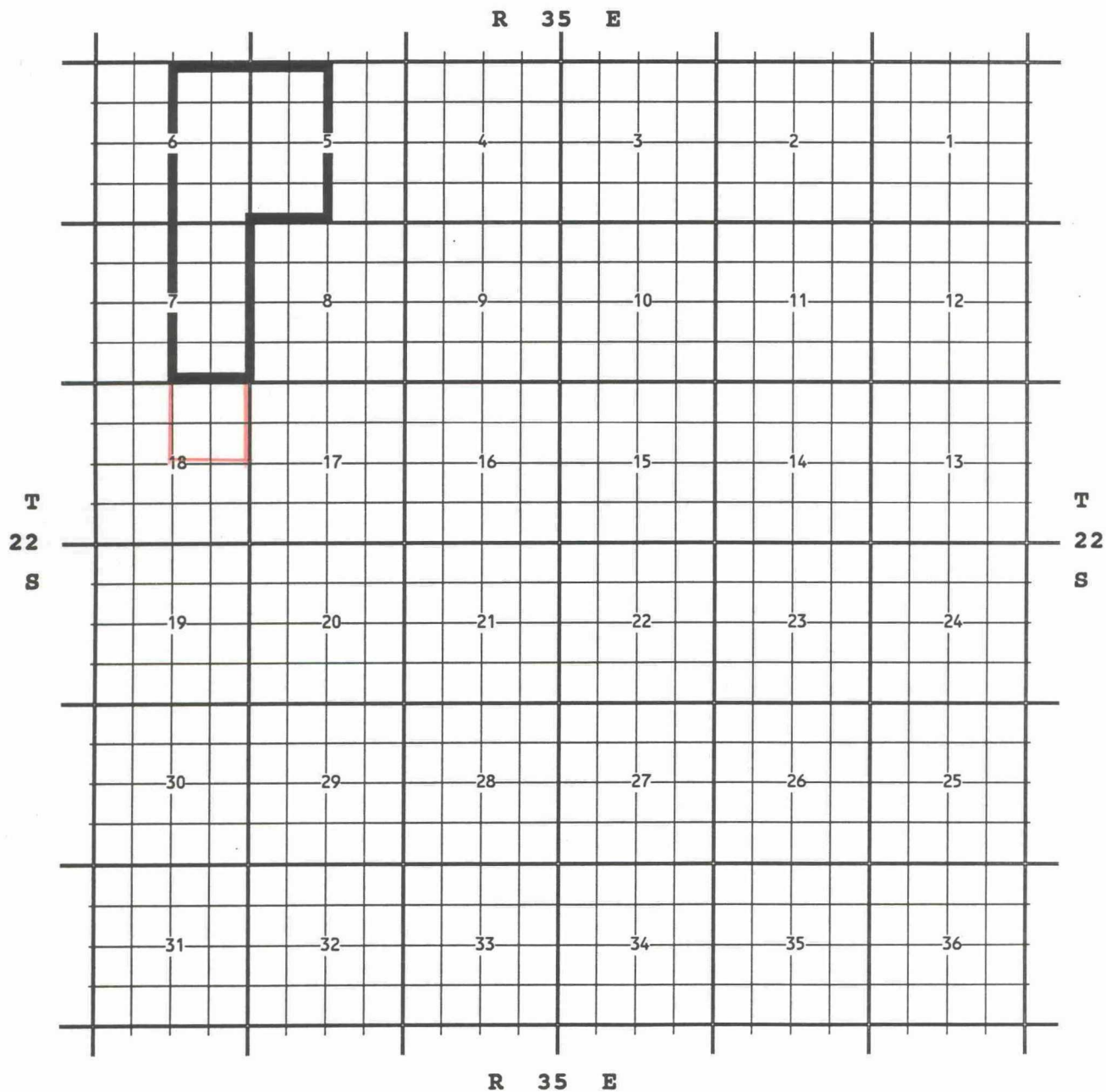
CASE NO. 11867 (gg) EXTENSION OF AN EXISTING OIL POOL
COUNTY: LEA POOL: RED TANK;DELAWARE, WEST
TOWNSHIP: 23 SOUTH RANGE: 32 EAST NMPM



PURPOSE: One completed oil well capable of producing.
YATES PETROLEUM CORPORATION, CORIANDER AOC STATE # 2, H-1-T23S-R32E, completed 03/02/1997,
in the Delaware Formation, top perfs 7086 ft.

Pool boundry in bold outline.
Proposed pool extension outline in red. Township 23 Range 32 Section 1 : NE/4

CASE NO. 11867 (hh) EXTENSION OF AN EXISTING OIL POOL
COUNTY: LEA POOL: SAN SIMON;WOLFCAMP
TOWNSHIP: 22 SOUTH RANGE: 35 EAST NMPM



PURPOSE: One completed oil well capable of producing.
YATES PETROLEUM CORP, TRICK ARK STATE # 1, B-18-T22S-R35E, completed 03/22/1997, in the Wolfcamp Formation,
top perfs 11325 ft.

Pool boundary in bold outline.
Proposed pool extension outline in red. Township 22 Range 35 Section 18: NE/4

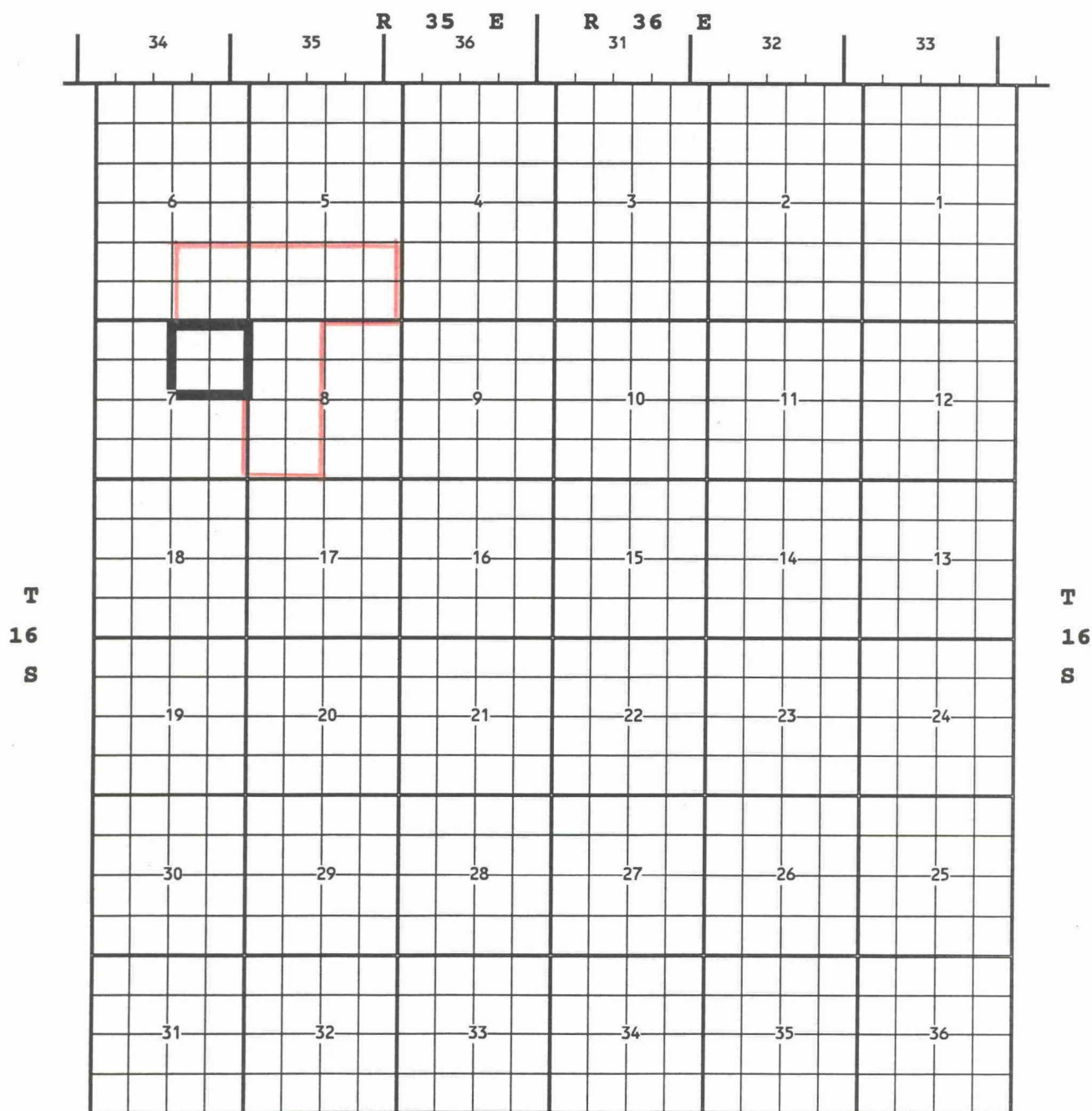
COUNTY: LEA

POOL: SHOE BAR;STRAWN, NORTHEAST

TOWNSHIP: 16 SOUTH

RANGE: 36 EAST

NMPM



R 36 E

PURPOSE: Three completed oil well capable of producing.

CHESAPEAKE OPERATING, INC., ALSTON 8 # 1, L-8-T16S-R36E, completed 05/09/97, in the Strawn Formation, top perfs 11444 ft.

CHESAPEAKE OPERATING, INC., LOVINGTON 5 # 1, T-4-T16S-R36E, completed 03/01/97, in the Strawn Formation, top perfs 11856 ft.

CHESAPEAKE OPERATING, INC., LITTLE 6 # 1, S-6-T16S-R36E, completed 07/16/97, in the Strawn Formation, top perfs 11456 ft.

Pool boundary in bold outline.

Proposed pool extension outline in red. Township 16 Range 36 Section 5 : S/2
Township 16 Range 36 Section 6 : SE/4
Township 16 Range 36 Section 8 : W/2

CASE NO. 11867 (jj) EXTENSION OF AN EXISTING OIL POOL

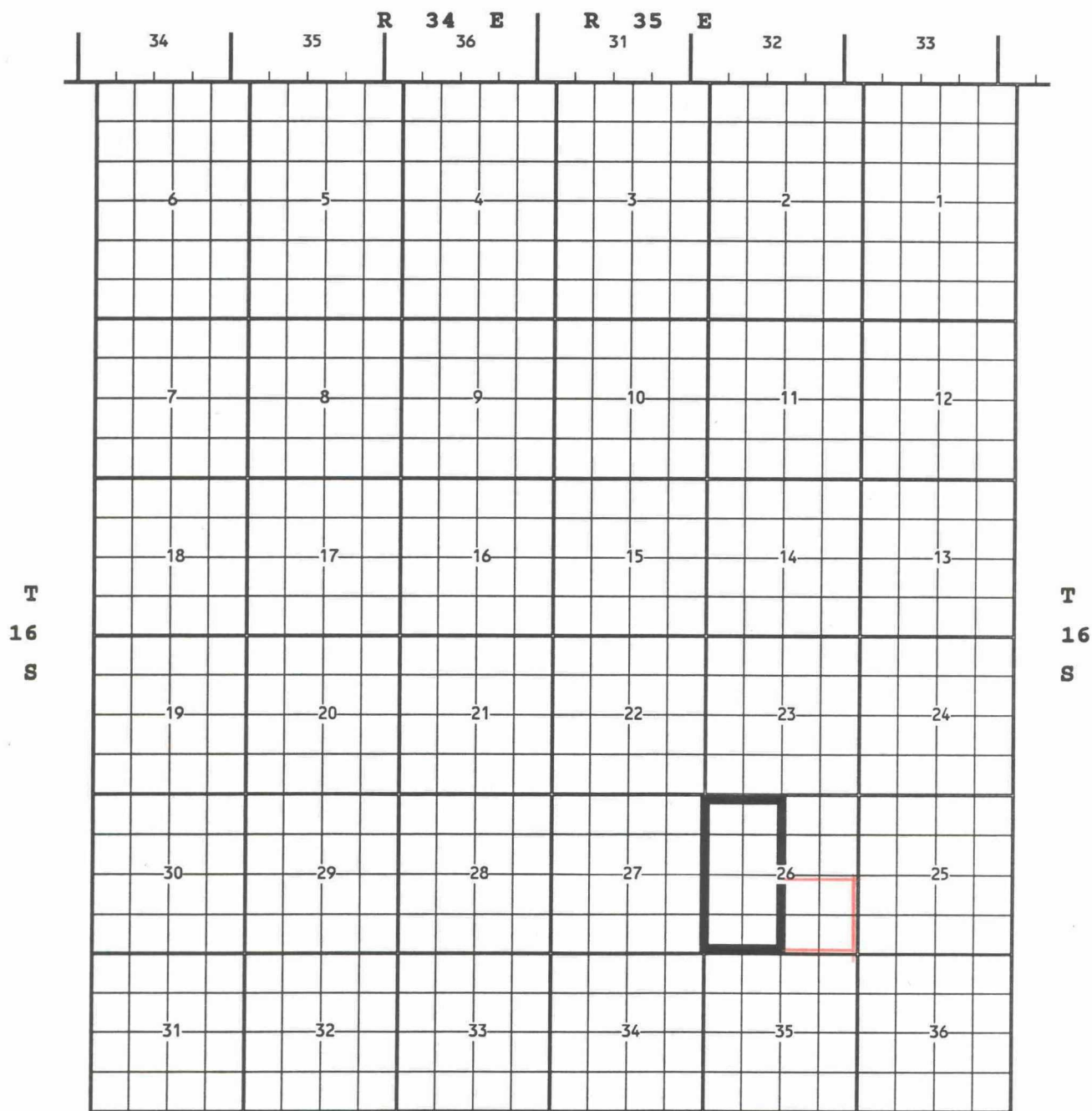
COUNTY: LEA

POOL: TOWNSEND; ABO

TOWNSHIP: 16 SOUTH

RANGE: 35 EAST

NMPM



R 35 E

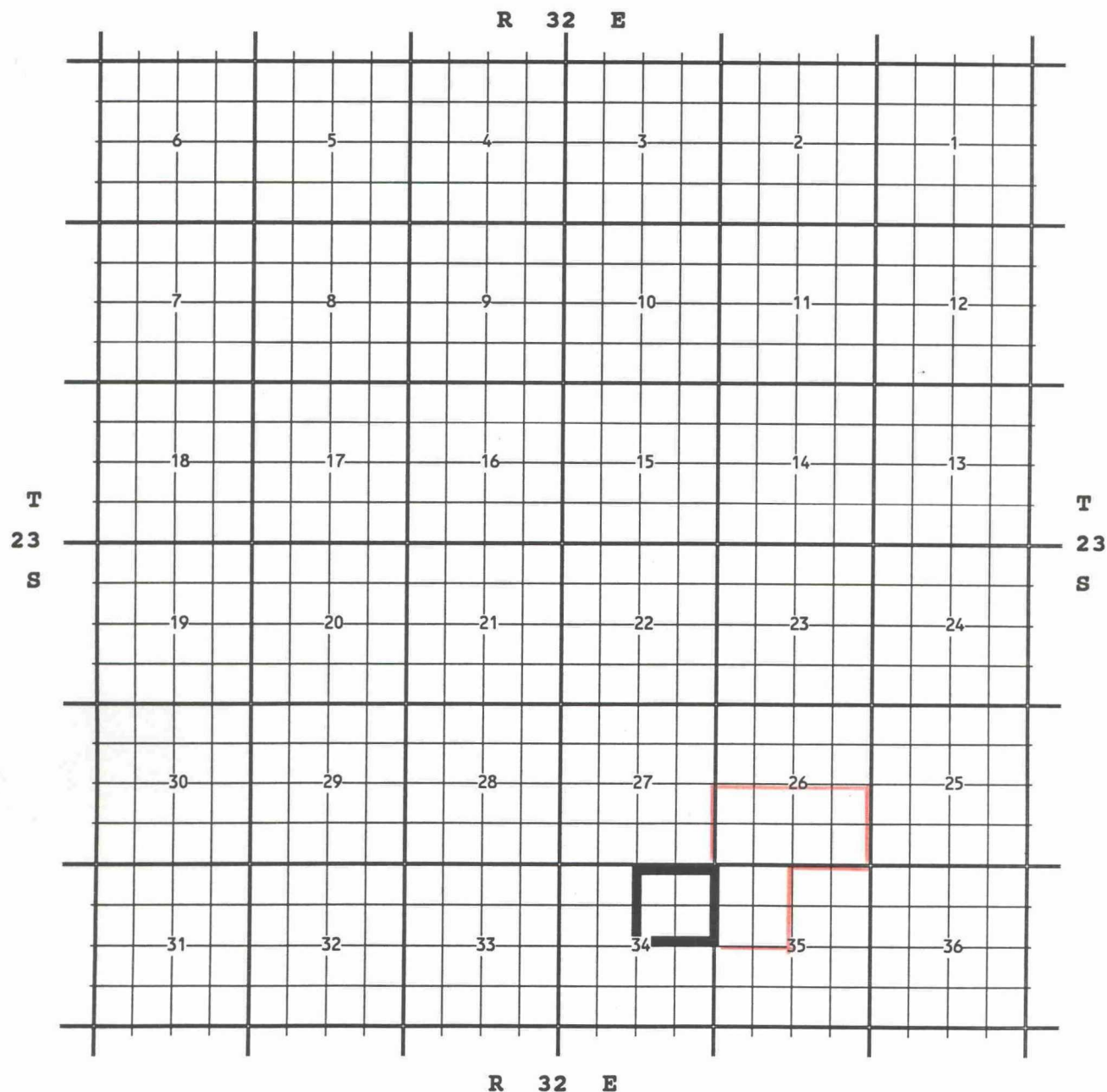
PURPOSE: One completed oil well capable of producing.

PRIMERO OPERATING INC, EDISON # 1, J-26-T16S-R35E, completed 02/02/97, in the Abo Formation, top perfs 8682 ft.

Pool boundary in bold outline.

Proposed pool extension outline in red. Township 16 Range 35 Section 26: SE/4

CASE NO. 11867 (kk) EXTENSION OF AN EXISTING OIL POOL
COUNTY: LEA POOL: TRISTE DRAW;BONE SPRING
TOWNSHIP: 23 SOUTH RANGE: 32 EAST NMPM

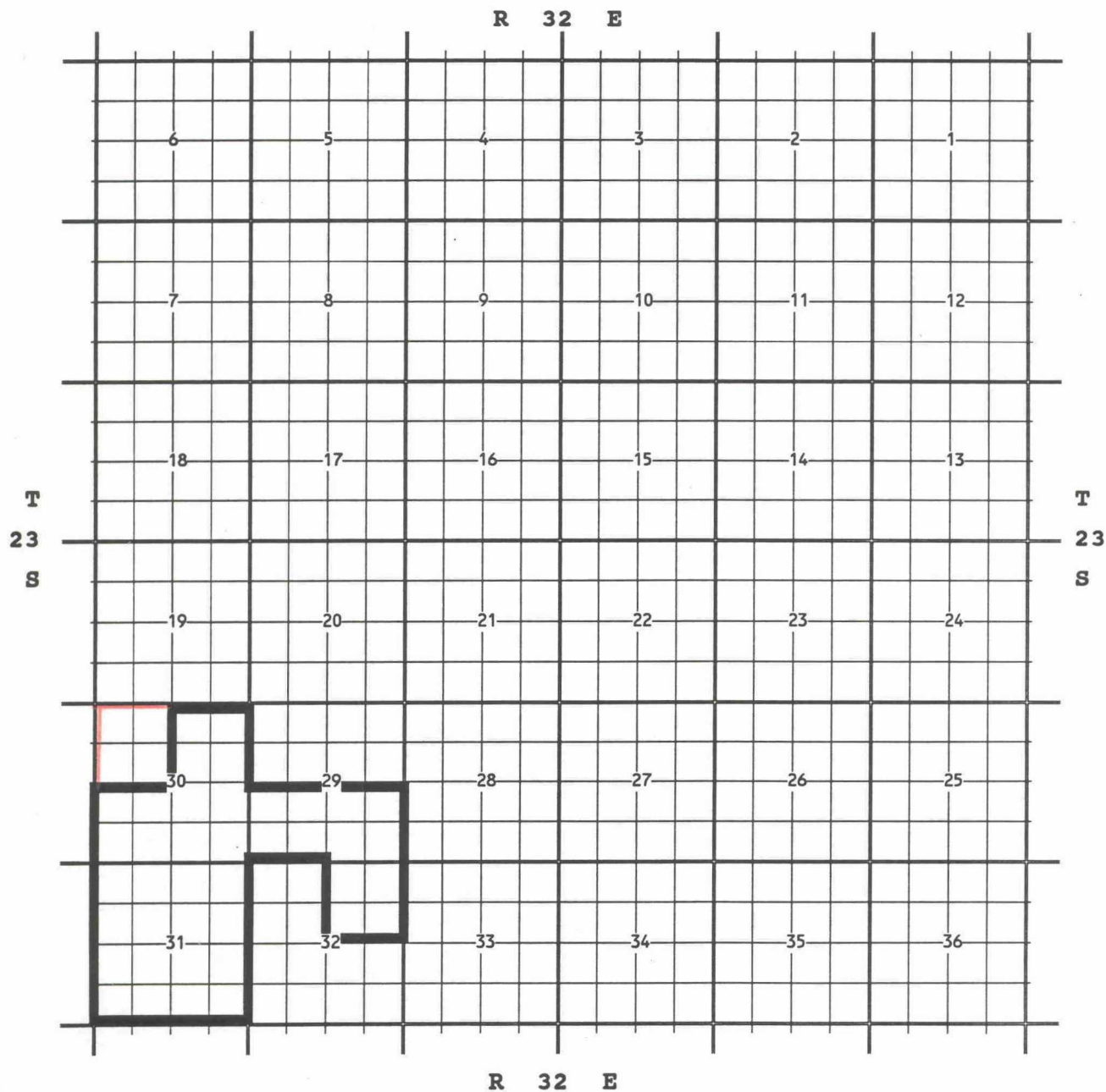


PURPOSE: One completed oil well capable of producing.
YATES PETROLEUM CORP, PARSLEY ARA FEDERAL # 1, P-26-T23S-R32E, completed 05/10/1997,
in the Bone Spring Formation, top perfs 8971 ft.

Pool boundry in bold outline.

Proposed pool extension outline in red. Township 23 Range 32 Section 26: S/2
Township 23 Range 32 Section 35: NW/4

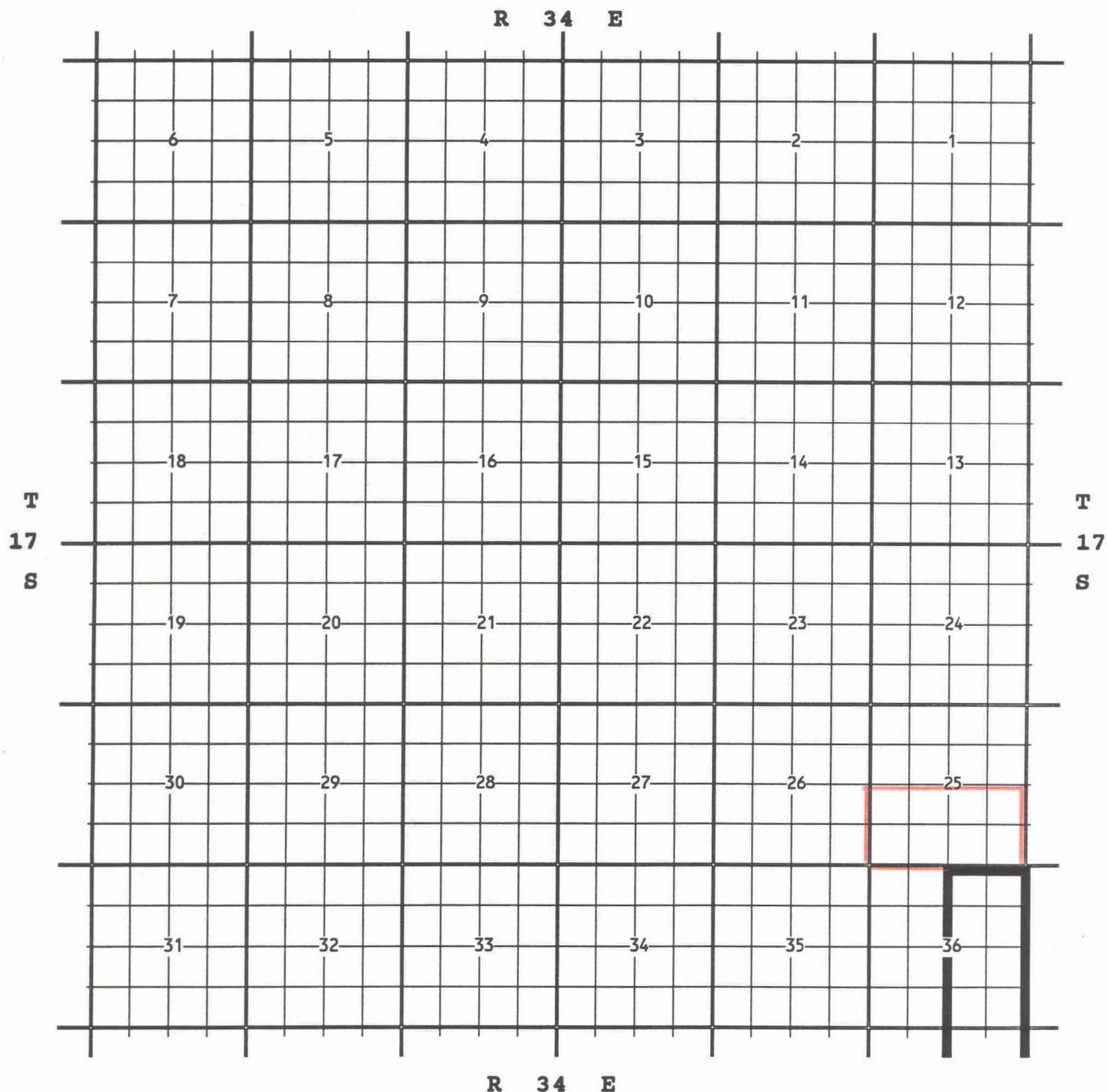
CASE NO. 11867 (11) EXTENSION OF AN EXISTING OIL POOL
COUNTY: LEA POOL: TRISTE DRAW; DELAWARE, WEST
TOWNSHIP: 23 SOUTH RANGE: 32 EAST NMPM



PURPOSE: One completed oil well capable of producing.
SANTA FE ENERGY RESOURCES INC, TRESNOR MITCHELL 30 FEDERAL # 2, F-30-T23S-R32E, completed 04/22/1997,
in the Delaware Formation, top perfs 7236 ft.

Pool boundary in bold outline.
Proposed pool extension outline in red. Township 23 Range 32 Section 30: NW/4

CASE NO. 11867 (mm) EXTENSION OF AN EXISTING OIL POOL
COUNTY: LEA POOL: VACUUM;ATOKA
TOWNSHIP: 17 SOUTH RANGE: 34 EAST NMPM

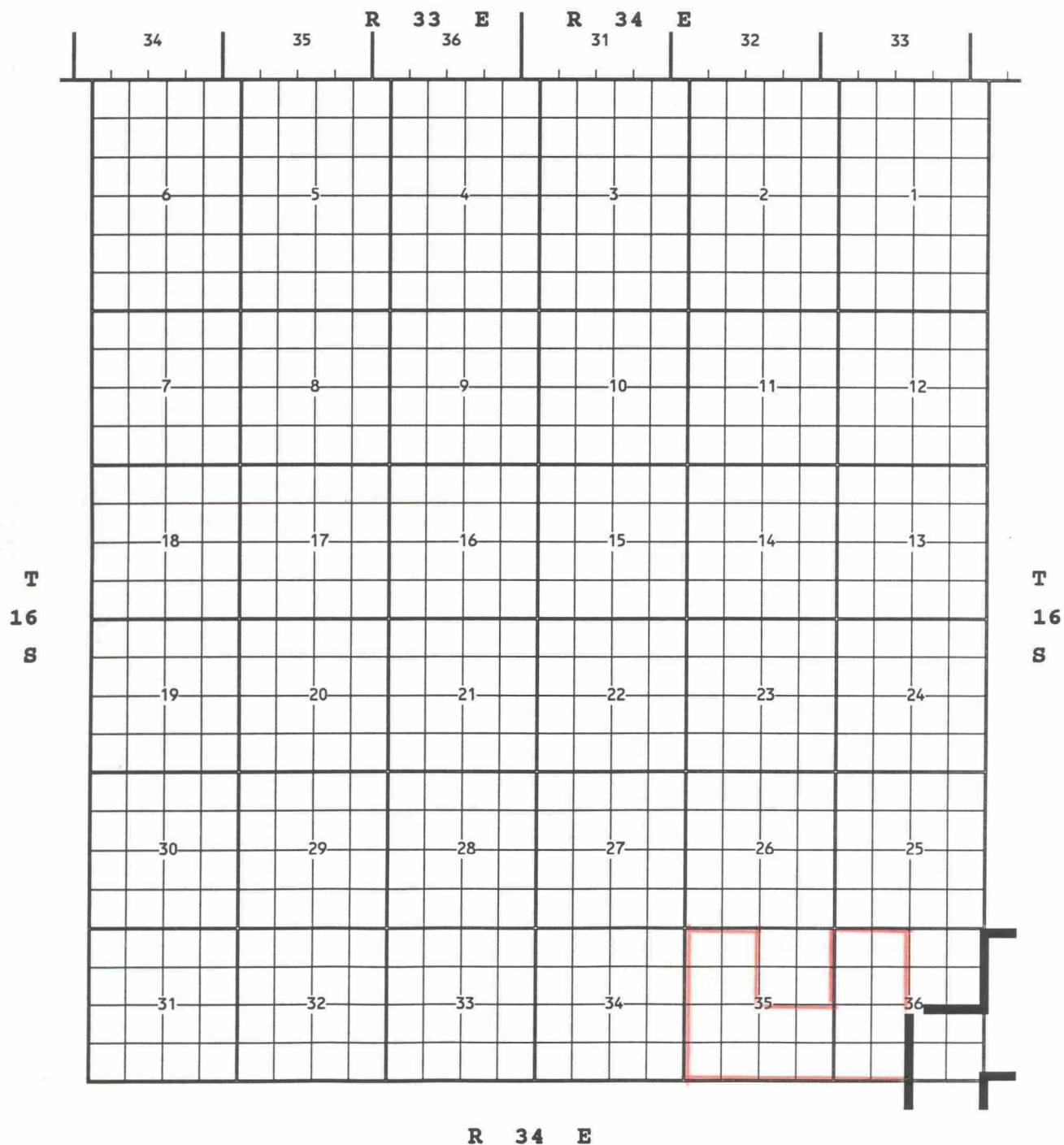


PURPOSE: One completed oil well capable of producing.
MARATHON OIL CO, MCCALLISTER STATE # 12, L-25-T17S-R34E, completed 07/18/1997, in the Atoka Formation,
top perfs 10964 ft.

Pool boundry in bold outline.
Proposed pool extension outline in red. Township 17 Range 34 Section 25: S/2

POOL: VACUUM; ATOKA-MORROW, NORTH (GAS)

NMPM



PURPOSE: Two completed gas well capable of producing.

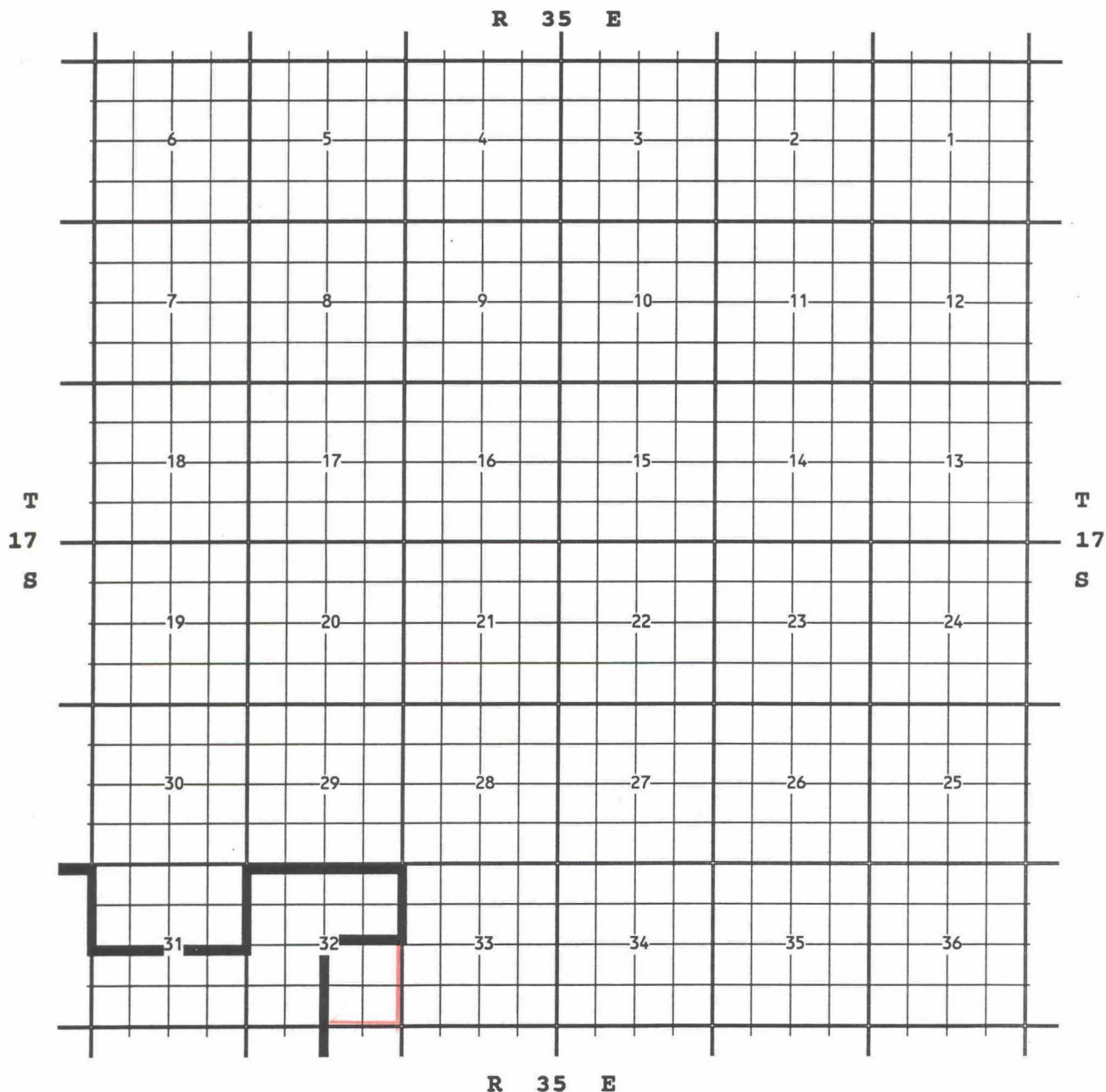
FORBES: The completed gas well capable of producing:
MARATHON OIL CO, WILLOW PEG STATE # 1, F-35-T16S-R34E, completed 06/30/97, in the Atoka Formation,
top perms 12463 ft.

MALLON OIL CO, EUREKA 36 STATE # 1, F-36-T16S-R34E, completed 06/09/97, in the Atoka Formation, top perfs 12503 ft.

Pool boundry in bold outline.

Proposed pool extension outline in red. Township 16 Range 34 Section 35: W/2 & SE/4
Township 16 Range 34 Section 36: W/2

CASE NO. 11867 (oo) EXTENSION OF AN EXISTING OIL POOL
COUNTY: LEA POOL: VACUUM;DRINKARD
TOWNSHIP: 17 SOUTH RANGE: 35 EAST NMPM

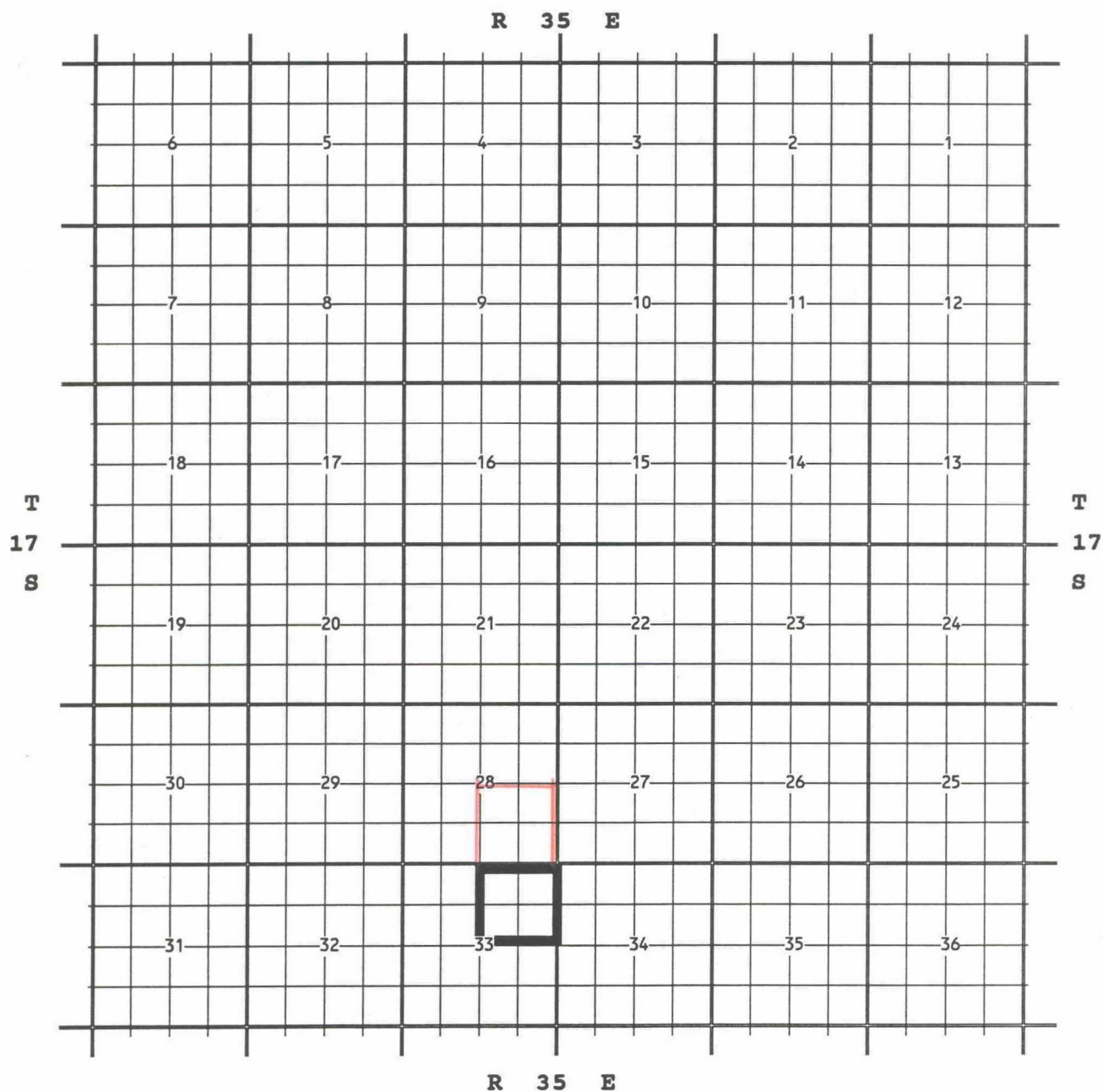


PURPOSE: Two completed oil well capable of producing.
ALTURA ENERGY LTD, HOOVER 32 # 4, J-32-T17S-R35E, completed 07/02/1997, in the Drinkard Formation, top perms 7697 ft.
ALTURA ENERGY LTD, HOOVER 32 # 3, I-32-T17S-R35E, completed 06/12/1997, in the Drinkard Formation, top perms 7734 ft.

Pool boundary in bold outline.

Proposed pool extension outline in red. Township 17 Range 35 Section 32: SE/4

CASE NO. 11867 (pp) EXTENSION OF AN EXISTING OIL POOL
COUNTY: LEA POOL: VACUUM;DRINKARD, EAST
TOWNSHIP: 17 SOUTH RANGE: 35 EAST NMPM

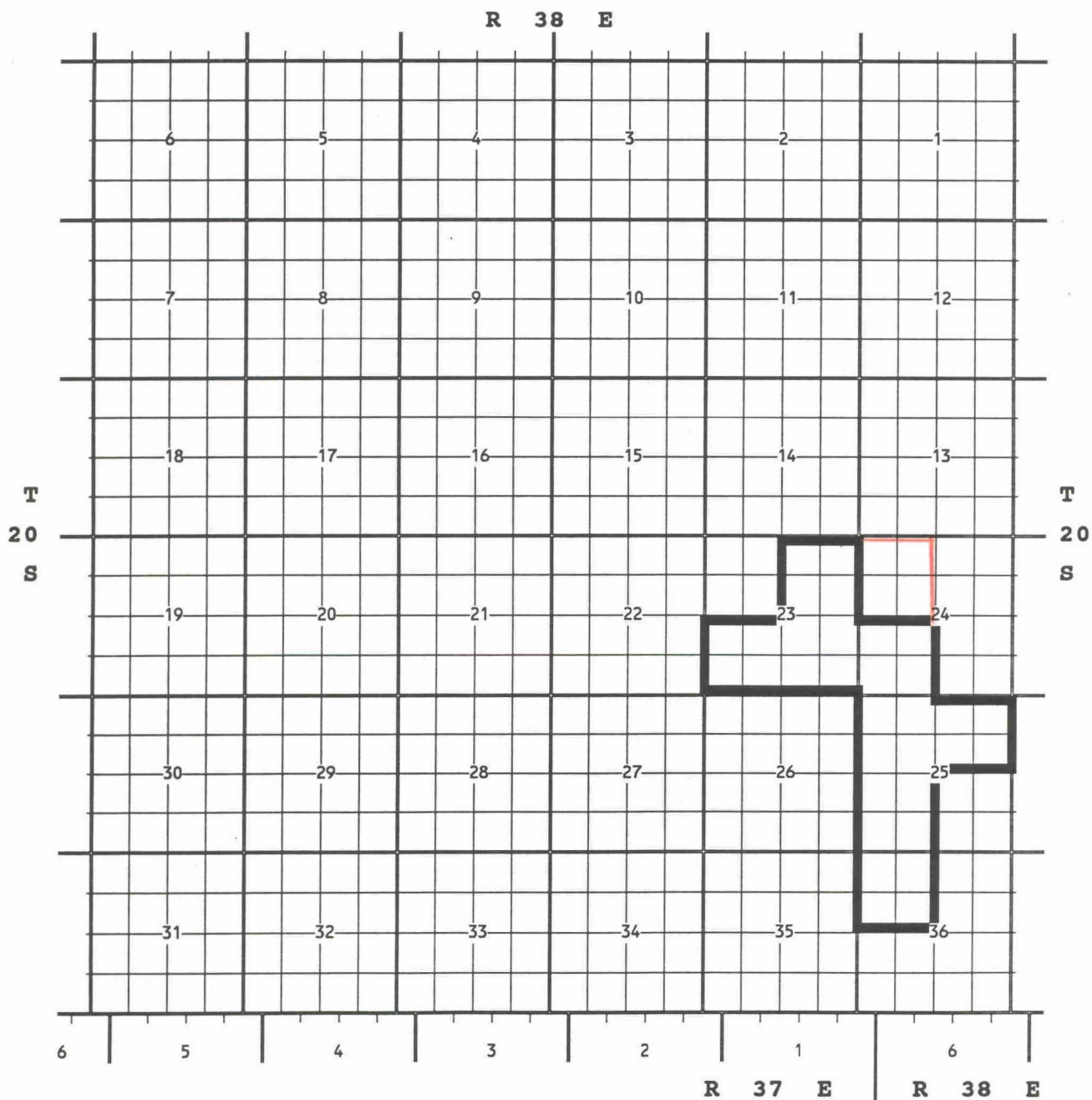


PURPOSE: Two completed oil well capable of producing.
ALTURA ENERGY LTD, HOOVER 28 # 2, O-28-T17S-R35E, completed 07/08/1997, in the Drinkard Formation, top perfs 7660 ft.
ALTURA ENERGY LTD, HOOVER 28 # 1, J-28-T17S-R35E, completed 03/24/1997, in the Drinkard Formation, top perfs 7612 ft.

Pool boundary in bold outline.

Proposed pool extension outline in red. Township 17 Range 35 Section 28: SE/4

CASE NO. 11867 (qq) EXTENSION OF AN EXISTING OIL POOL
COUNTY: LEA POOL: WARREN;TUBB, EAST
TOWNSHIP: 20 SOUTH RANGE: 38 EAST NMPM



PURPOSE: One completed oil well capable of producing.
COLLINS & WARE INC, M & M # 1, E-24-T20S-R38E, completed 03/22/1997, in the Tubb Formation,
top perfs 6510 ft.

Pool boundry in bold outline.
Proposed pool extension outline in red. Township 20 Range 38 Section 24: NW/4