

WAIVERS RECEIVED

1. Southwest Royalties, Inc.
2. DALCO PETROLEUM, LLC.
3. Cathie Cone McCown
4. Jeanne Van Zant Sanders
5. Norma J. Chanley
6. Roy Barton III
7. Brett Barton
8. Heidi Barton
9. Roy G. Barton
10. Republic Royalty Company
11. J. H. Van Zant II
12. Chesapeake Operating, Inc.
13. J. M. Mineral & Land Co., Inc.
14. Magnolia Royalty Company, Inc.
15. Gary J. Lamb, Inc.
16. The Fasken Foundation
17. Bahlburg Exploration, Inc.
18. S. E. Cone, Jr.
19. Powhatten Carter and Beverly J. Carter, Trustees

**BEFORE THE OIL CONSERVATION DIVISION
OF THE STATE OF NEW MEXICO**

**IN THE MATTER OF THE APPLICATION OF :
BASS ENTERPRISES PRODUCTION CO. FOR AN :
UNORTHODOX BOTTOMHOLE OIL WELL :
LOCATION, EDDY COUNTY, NEW MEXICO :**

WAIVER

Southwest Royalties, Inc., as mineral owner/offset lessee or operator, hereby waives any objection to an order permitting Bass Enterprises Production Co. to bottom out its Monteith "C" Well No. 1 at an unorthodox location, pursuant to special field rules, 607' from the north line and 2,454' from the east line of Section 13, Township 16 South, Range 36 East, NMPM, Eddy County, New Mexico.

Southwest Royalties, Inc.

By:  _____
JON P. TATE

Its VICE PRESIDENT

Dated: 7/9/98


**BEFORE THE OIL CONSERVATION DIVISION
OF THE STATE OF NEW MEXICO**

**IN THE MATTER OF THE APPLICATION OF :
BASS ENTERPRISES PRODUCTION CO. FOR AN :
UNORTHODOX BOTTOMHOLE OIL WELL :
LOCATION, EDDY COUNTY, NEW MEXICO :**

WAIVER

Jeanne Van Zant Sanders, as mineral owner/offset lessee or operator, hereby waives any objection to an order permitting Bass Enterprises Production Co. to bottom out its Monteith "C" Well No. 1 at an unorthodox location, pursuant to special field rules, 607' from the north line and 2,454' from the east line of Section 13, Township 16 South, Range 36 East, NMPM, Eddy County, New Mexico.

Jeanne Van Zant Sanders

By: 
Dated: 6/14/98

**BEFORE THE OIL CONSERVATION DIVISION
OF THE STATE OF NEW MEXICO**

**IN THE MATTER OF THE APPLICATION OF :
BASS ENTERPRISES PRODUCTION CO. FOR AN :
UNORTHODOX BOTTOMHOLE OIL WELL :
LOCATION, EDDY COUNTY, NEW MEXICO :**

WAIVER

Norma J. Chanley, as mineral owner/offset lessee or operator, hereby waives any objection to an order permitting Bass Enterprises Production Co. to bottom out its Monteith "C" Well No. 1 at an unorthodox location, pursuant to special field rules, 607' from the north line and 2,454' from the east line of Section 13, Township 16 South, Range 36 East, NMPM, Eddy County, New Mexico.

Norma J. Chanley

By:

Norma J. Chanley

Dated:

6-24-98

{ *P.O. Box 728* }
Hobbs, NM. 88241 }
address change to above

**BEFORE THE OIL CONSERVATION DIVISION
OF THE STATE OF NEW MEXICO**

**IN THE MATTER OF THE APPLICATION OF :
BASS ENTERPRISES PRODUCTION CO. FOR AN :
UNORTHODOX BOTTOMHOLE OIL WELL :
LOCATION, EDDY COUNTY, NEW MEXICO :**

WAIVER

Brett Barton, as mineral owner/offset lessee or operator, hereby waives any objection to an order permitting Bass Enterprises Production Co. to bottom out its Monteith "C" Well No. 1 at an unorthodox location, pursuant to special field rules, 607' from the north line and 2,454' from the east line of Section 13, Township 16 South, Range 36 East, NMPM, Eddy County, New Mexico.



Brett Barton


Date: 6-24-98

**BEFORE THE OIL CONSERVATION DIVISION
OF THE STATE OF NEW MEXICO**

**IN THE MATTER OF THE APPLICATION OF :
BASS ENTERPRISES PRODUCTION CO. FOR AN :
UNORTHODOX BOTTOMHOLE OIL WELL :
LOCATION, EDDY COUNTY, NEW MEXICO :**

WAIVER

Heidi Barton, as mineral owner/offset lessee or operator, hereby waives any objection to an order permitting Bass Enterprises Production Co. to bottom out its Monteith "C" Well No. 1 at an unorthodox location, pursuant to special field rules, 607' from the north line and 2,454' from the east line of Section 13, Township 16 South, Range 36 East, NMPM, Eddy County, New Mexico.



Heidi Barton


Date: 6/22/98

**BEFORE THE OIL CONSERVATION DIVISION
OF THE STATE OF NEW MEXICO**

**IN THE MATTER OF THE APPLICATION OF :
BASS ENTERPRISES PRODUCTION CO. FOR AN :
UNORTHODOX BOTTOMHOLE OIL WELL :
LOCATION, EDDY COUNTY, NEW MEXICO :
_____ :**

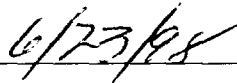
WAIVER

Roy G. Barton, as mineral owner/offset lessee or operator, hereby waives any objection to an order permitting Bass Enterprises Production Co. to bottom out its Monteith "C" Well No. 1 at an unorthodox location, pursuant to special field rules, 607' from the north line and 2,454' from the east line of Section 13, Township 16 South, Range 36 East, NMPM, Eddy County, New Mexico.



Roy G. Barton

Date: _____






**BEFORE THE OIL CONSERVATION DIVISION
OF THE STATE OF NEW MEXICO**

**IN THE MATTER OF THE APPLICATION OF :
BASS ENTERPRISES PRODUCTION CO. FOR AN :
UNORTHODOX BOTTOMHOLE OIL WELL :
LOCATION, EDDY COUNTY, NEW MEXICO :**

WAIVER

Republic Royalty Company, as mineral owner/offset lessee or operator, hereby waives any objection to an order permitting Bass Enterprises Production Co. to bottom out its Monteith "C" Well No. 1 at an unorthodox location, pursuant to special field rules, 607' from the north line and 2,454' from the east line of Section 13, Township 16 South, Range 36 East, NMPM, Eddy County, New Mexico.

Republic Royalty Company

By:  Republic Royalty Company
Federal Tax I.D. No. 75-2497442
By: SAM Partners, Inc., General Partner
Its 
By: Casey McManemin, Vice President
Dated:  6/22/99

**BEFORE THE OIL CONSERVATION DIVISION
OF THE STATE OF NEW MEXICO**

**IN THE MATTER OF THE APPLICATION OF :
BASS ENTERPRISES PRODUCTION CO. FOR AN :
UNORTHODOX BOTTOMHOLE OIL WELL :
LOCATION, EDDY COUNTY, NEW MEXICO :
_____ :**

WAIVER

J. H. Van Zant II, as mineral owner/offset lessee or operator, hereby waives any objection to an order permitting Bass Enterprises Production Co. to bottom out its Monteith "C" Well No. 1 at an unorthodox location, pursuant to special field rules, 607' from the north line and 2,454' from the east line of Section 13, Township 16 South, Range 36 East, NMPM, Eddy County, New Mexico.

J. H. Van Zant II

By: _____

Dated: _____

**BEFORE THE OIL CONSERVATION DIVISION
OF THE STATE OF NEW MEXICO**

**IN THE MATTER OF THE APPLICATION OF :
BASS ENTERPRISES PRODUCTION CO. FOR AN :
UNORTHODOX BOTTOMHOLE OIL WELL :
LOCATION, EDDY COUNTY, NEW MEXICO :**

WAIVER

Chesapeake Operating, Inc., as mineral owner/offset lessee or operator, hereby waives any objection to an order permitting Bass Enterprises Production Co. to bottom out its Monteith "C" Well No. 1 at an unorthodox location, pursuant to special field rules, 607' from the north line and 2,454' from the east line of Section 13, Township 16 South, Range 36 East, NMPM, Eddy County, New Mexico.

Chesapeake Operating, Inc.

By: Ronnie D. Ward *RM*
Its Land Manager
Dated: 6/23/58

BEFORE THE OIL CONSERVATION DIVISION
OF THE STATE OF NEW MEXICO

IN THE MATTER OF THE APPLICATION OF :
BASS ENTERPRISES PRODUCTION CO. FOR AN :
UNORTHODOX BOTTOMHOLE OIL WELL :
LOCATION, EDDY COUNTY, NEW MEXICO :
_____ :

WAIVER

Cathie Cone Auvenshine, as mineral owner/offset lessee or operator, hereby waives any objection to an order permitting Bass Enterprises Production Co. to bottom out its Monteith "C" Well No. 1 at an unorthodox location, pursuant to special field rules, 607' from the north line and 2,454' from the east line of Section 13, Township 16 South, Range 36 East, NMPM, Eddy County, New Mexico.

Cathie Cone ~~Auvenshine~~ *McDown*

By: *Cathie Cone McDown*

Dated: *6/16/98*

**BEFORE THE OIL CONSERVATION DIVISION
OF THE STATE OF NEW MEXICO**

**IN THE MATTER OF THE APPLICATION OF :
BASS ENTERPRISES PRODUCTION CO. FOR AN :
UNORTHODOX BOTTOMHOLE OIL WELL :
LOCATION, EDDY COUNTY, NEW MEXICO :
_____ :**

WAIVER

J.M. Mineral & Land Co., Inc., as mineral owner/offset lessee or operator, hereby waives any objection to an order permitting Bass Enterprises Production Co. to bottom out its Monteith "C" Well No. 1 at an unorthodox location, pursuant to special field rules, 607' from the north line and 2,454' from the east line of Section 13, Township 16 South, Range 36 East, NMPM, Eddy County, New Mexico.

J.M. Mineral & Land Co., Inc.

By: *Joe Udegar*
Its *President*
Dated: *6-17-58*

**BEFORE THE OIL CONSERVATION DIVISION
OF THE STATE OF NEW MEXICO**

**IN THE MATTER OF THE APPLICATION OF :
BASS ENTERPRISES PRODUCTION CO. FOR AN :
UNORTHODOX BOTTOMHOLE OIL WELL :
LOCATION, EDDY COUNTY, NEW MEXICO :**

WAIVER

Magnolia Royalty Company, Inc., as mineral owner/offset lessee or operator, hereby waives any objection to an order permitting Bass Enterprises Production Co. to bottom out its Monteith "C" Well No. 1 at an unorthodox location, pursuant to special field rules, 607' from the north line and 2,454' from the east line of Section 13, Township 16 South, Range 36 East, NMPM, Eddy County, New Mexico.

Magnolia Royalty Company, Inc.

By: *Joseph M. Newcomb*
Its *President*
Dated: *6-16-98*

**BEFORE THE OIL CONSERVATION DIVISION
OF THE STATE OF NEW MEXICO**

**IN THE MATTER OF THE APPLICATION OF :
BASS ENTERPRISES PRODUCTION CO. FOR AN :
UNORTHODOX BOTTOMHOLE OIL WELL :
LOCATION, EDDY COUNTY, NEW MEXICO :**

WAIVER

Gary J. Lamb, Inc., as mineral owner/offset lessee or operator, hereby waives any objection to an order permitting Bass Enterprises Production Co. to bottom out its Monteith "C" Well No. 1 at an unorthodox location, pursuant to special field rules, 607' from the north line and 2,454' from the east line of Section 13, Township 16 South, Range 36 East, NMPM, Eddy County, New Mexico.

Gary J. Lamb, Inc.

By: *Gary J. Lamb*

Its *President*

Dated: *6/16/98*


**BEFORE THE OIL CONSERVATION DIVISION
OF THE STATE OF NEW MEXICO**

**IN THE MATTER OF THE APPLICATION OF :
BASS ENTERPRISES PRODUCTION CO. FOR AN :
UNORTHODOX BOTTOMHOLE OIL WELL :
LOCATION, EDDY COUNTY, NEW MEXICO :**

WAIVER

The Fasken Foundation, as mineral owner/offset lessee or operator, hereby waives any objection to an order permitting Bass Enterprises Producton Co. to bottom out its Monteith "C" Well No. 1 at an unorthodox location, pursuant to special field rules, 607' from the north line and 2,454' from the east line of Section 13, Township 16 South, Range 36 East, NMPM, Eddy County, New Mexico.

The Fasken Foundation

By: 
B.L. Jones
Its Executive Director

Dated: 6-16-98

**BEFORE THE OIL CONSERVATION DIVISION
OF THE STATE OF NEW MEXICO**


**IN THE MATTER OF THE APPLICATION OF :
BASS ENTERPRISES PRODUCTION CO. FOR AN :
UNORTHODOX BOTTOMHOLE OIL WELL :
LOCATION, EDDY COUNTY, NEW MEXICO :**

WAIVER

Bahlburg Exploration, Inc., as mineral owner/offset lessee or operator, hereby waives any objection to an order permitting Bass Enterprises Production Co. to bottom out its Monteith "C" Well No. 1 at an unorthodox location, pursuant to special field rules, 607' from the north line and 2,454' from the east line of Section 13, Township 16 South, Range 36 East, NMPM, Eddy County, New Mexico.

Bahlburg Exploration, Inc.

By:



Its

PRESIDENT

Dated:

6/16/98

**BEFORE THE OIL CONSERVATION DIVISION
OF THE STATE OF NEW MEXICO**

**IN THE MATTER OF THE APPLICATION OF :
BASS ENTERPRISES PRODUCTION CO. FOR AN :
UNORTHODOX BOTTOMHOLE OIL WELL :
LOCATION, EDDY COUNTY, NEW MEXICO :**

WAIVER

S. E. Cone, Jr., as mineral owner/offset lessee or operator, hereby waives any objection to an order permitting Bass Enterprises Production Co. to bottom out its Monteith "C" Well No. 1 at an unorthodox location, pursuant to special field rules, 607' from the north line and 2,454' from the east line of Section 13, Township 16 South, Range 36 East, NMPM, Eddy County, New Mexico.

S. E. Cone, Jr.

By:  S. E. Cone, Jr.

Dated: 6/12/98

**BEFORE THE OIL CONSERVATION DIVISION
OF THE STATE OF NEW MEXICO**

**IN THE MATTER OF THE APPLICATION OF :
BASS ENTERPRISES PRODUCTION CO. FOR AN :
UNORTHODOX BOTTOMHOLE OIL WELL :
LOCATION, EDDY COUNTY, NEW MEXICO :**

WAIVER

Powhatten Carter & Beverly T. Carter, Trustees, as mineral owner/offset lessee or operator, hereby waives any objection to an order permitting Bass Enterprises Production Co. to bottom out its Monteith "C" Well No. 1 at an unorthodox location, pursuant to special field rules, 607' from the north line and 2,454' from the east line of Section 13, Township 16 South, Range 36 East, NMPM, Eddy County, New Mexico.

Powhatten Carter & Beverly T. Carter, Trustees

By: *Powhatten Carter*

Dated: *June 15, 1995*