

CTB

2/16/99

FALCON CREEK RESOURCES, INC.

621 17th Street, Suite 1800, Denver, Colorado 80293-0621

(303) 675-0007 (303) 675-0008 Facsimile

January 22, 1999

JAN 27 1999

Ben Stone
State of New Mexico
Oil Conservation Division
2040 S. Pacheco
Santa Fe, NM 87505-6429

Case 12141


RE: Application for Authorization to Commingle at the Surface
Administrative Order of Pool Lease Commingle
Conoco State Lease and BF State Lease
Battery Location at "G" Section 16, T20S, R33E
Lea County, New Mexico

Dear Mr. Stone:

Please find the enclosed Application for Surface Commingling for the above captioned leases. As you can see from the attached letter it was sent to the wrong office. I have also forwarded a copy of this application to the Commissioner of Public Lands, and the certified receipt is attached. I apologize for any inconvenience this may have caused.

If you have any questions or need additional information, please call me at the letterhead number. Thank you for your prompt attention.

Sincerely,



Jaylene Roope
Sr. Operations Technician

CALLER 2-17-99 LYNN BECKER
303-675-0007
IS OWNERSHIP COMMON? NO
TESTING OR METERING? TESTING
EITHER NEED TO METER
OR COME TO HEARING.
WILL CALL BACK WITH
ANSWER. NA

FALCON CREEK RESOURCES, INC.

621 17th Street, Suite 1800, Denver, Colorado 80293-0621

(303) 675-0007 (303) 675-0008 Facsimile

August 13, 1998

State of New Mexico
Oil Conservation Division
P.O. Box 1980
Hobbs, NM 88241-1980

RE: Application for Authorization to Commingle at the Surface
Administrative Order for Pool Lease Commingle
Conoco State Lease and BF State Lease
Battery location at "G" Section 16, T20S, R33E
Lea County, New Mexico

To Whom It May Concern:

Please accept this letter as an application to commingle at the surface the captioned leases. Both leases are pooled from West Teas Yates - Seven Rivers. The two wells currently producing are the Conoco State #2 located at "D" Section 16, T20S, R33E and BF State #3 located at "L" Section 16, T20S, R33E. As required, all royalty owners have been notified by certified mail. Enclosed are copies of well tests, which show the allocated amounts for each well recorded by a portable testing unit. Also attached you will also find Form C-102 for each well, and a diagram of the battery along with an inventory.

Please advise if you have any questions, or need additional information. We appreciate your prompt attention with this matter.

Sincerely,



Oscar L. Peters
District Operations Engineer

REPORT NO: PA55
RUN DATE : 08/12/1998

FALCON CREEK RESOURCES, INC
PRODUCTION ACCOUNTING SYSTEM
WELL ALLOCATION REPORT
JUL 1998

PAGE NO: 1

FACILITY : STATE BF STATE BF
TANK/METER : TANK BATTERY
PRODUCT :

WELL ID.	NAME	DATE	OIL (BBL/D)	WATER (BBL/D)
NM00202	CONOCO STATE #2	07-31-1998	5.50	46.00
AVERAGE			5.50	46.00

WELL ID.	NAME	DATE	OIL (BBL/D)	WATER (BBL/D)
NM00212	BF STATE #3	07-31-1998	1.60	36.00
AVERAGE			1.60	36.00

WELL ID.	NAME	DAYS ON	OIL (BBL/M)	WATER (BBL/M)	OIL (%)
NM00201	CONOCO STATE #1		0.00	0.00	0.000
NM00202	CONOCO STATE #2	31	170.50	1426.00	77.465
NM00211	BF STATE #2		0.00	0.00	0.000
NM00212	BF STATE #3	31	49.60	1116.00	22.535
TOTAL			220.10	2542.00	100.000

REPORT NO: PA55
RUN DATE : 08/12/1998

FALCON CREEK RESOURCES, INC
PRODUCTION ACCOUNTING SYSTEM
WELL ALLOCATION REPORT
JUN 1998

PAGE NO: 1

FACILITY : STATE BF STATE BF
TANK/METER : TANK BATTERY
PRODUCT :

WELL ID.	NAME	DATE	OIL (BBL/D)	WATER (BBL/D)
NM00202	CONOCO STATE #2	06-30-1998	7.05	32.28
AVERAGE			7.05	32.28

WELL ID.	NAME	DATE	OIL (BBL/D)	WATER (BBL/D)
NM00212	BF STATE #3	06-30-1998	2.87	32.28
AVERAGE			2.87	32.28

WELL ID.	NAME	DAYS ON	OIL (BBL/M)	WATER (BBL/M)	OIL (%)
NM00201	CONOCO STATE #1	30	0.00	0.00	0.000
NM00202	CONOCO STATE #2	30	211.50	968.40	71.069
NM00211	BF STATE #2	1	0.00	0.00	0.000
NM00212	BF STATE #3	30	86.10	968.40	28.931
TOTAL			297.60	1936.80	100.000

DISTRICT I
P.O. Box 1960, Hobbs, NM 88240

DISTRICT II
P.O. Drawer DD, Artesia, NM 88210

DISTRICT III
1000 Rio Brazos Rd., Artesia, NM 87410

State of New Mexico
Energy, Minerals and Natural Resources Department

Form C-102
Revised February 10, 1994
Instruction on back
Submit to Appropriate District Office
State Lease - 4 Copies
Fee Lease - 3 Copies

OIL CONSERVATION DIVISION

P.O. Box 2088
Santa Fe, New Mexico 87504-2088

☐ AMENDED REPORT

WELL LOCATION AND ACREAGE DEDICATION PLAT

API Number 30-025-33697	Pool Code 59110	Pool Name West Teas Y-SR
Property Code 18376	Property Name Conoco State	Well Number 2
OGRID No. 021602	Operator Name Stevens & Tull, Inc.	Elevation 3533'

Surface Location

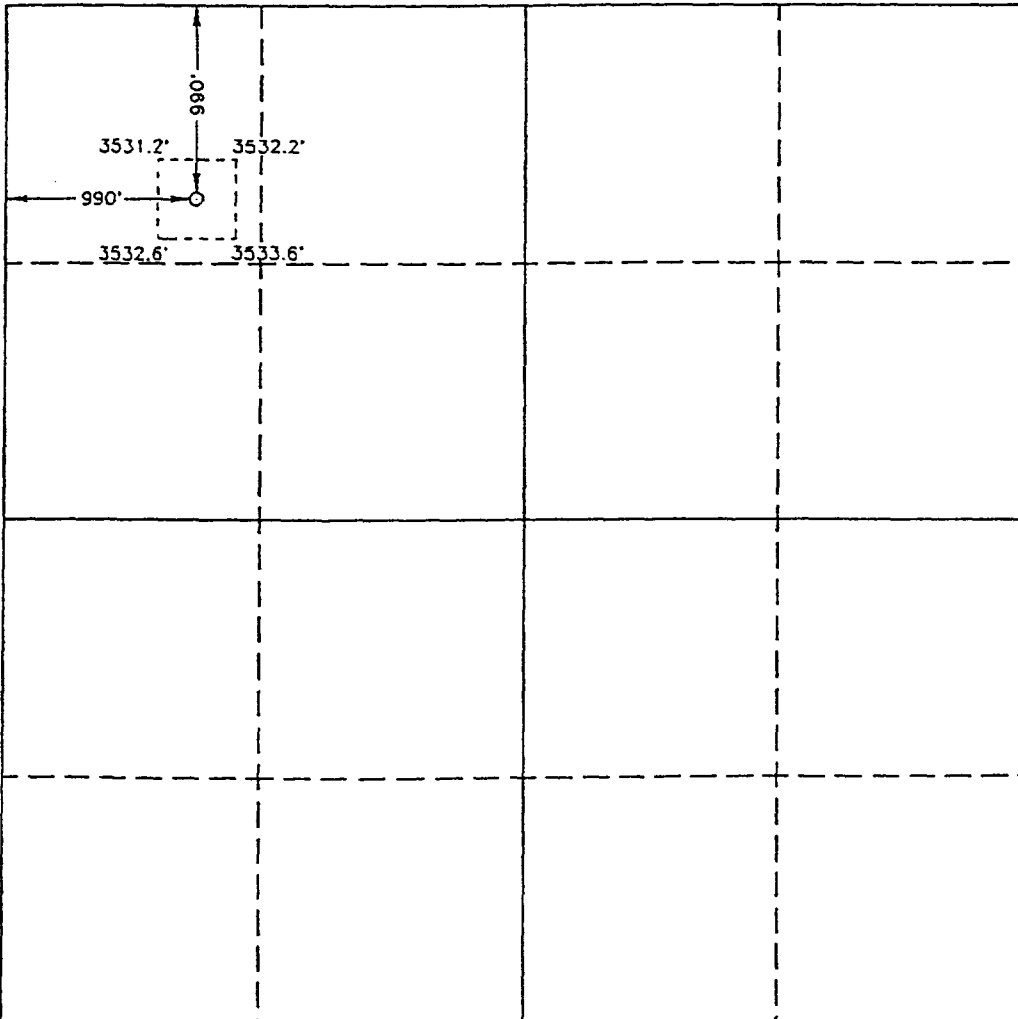
UL or lot No.	Section	Township	Range	Lot Idn	Feet from the	North/South line	Feet from the	East/West line	County
D	16	20 S	33 E		990	North	990	West	Lea

Bottom Hole Location If Different From Surface

UL or lot No.	Section	Township	Range	Lot Idn	Feet from the	North/South line	Feet from the	East/West line	County
D	16	20S	33E		990	North	990	West	Lea

Dedicated Acres 40	Joint or Infill I	Consolidation Code	Order No.
------------------------------	-----------------------------	--------------------	-----------

NO ALLOWABLE WILL BE ASSIGNED TO THIS COMPLETION UNTIL ALL INTERESTS HAVE BEEN CONSOLIDATED
OR A NON-STANDARD UNIT HAS BEEN APPROVED BY THE DIVISION

	<p>OPERATOR CERTIFICATION</p> <p>I hereby certify that the information contained herein is true and complete to the best of my knowledge and belief.</p> <p><i>Michael G. Mooney</i> Signature Michael G. Mooney Printed Name Consulting Engineer Title 11/19/96 Date</p> <p>SURVEYOR CERTIFICATION</p> <p>I hereby certify that the well location shown on this plat was plotted from field notes of actual surveys made by me or under my supervision and that the same is true and correct to the best of my belief.</p> <p>November 13, 1996 Date Surveyed <i>[Signature]</i> Signature & Seal of Professional Surveyor W.O. No. 6493g Certificate No. Garry L. Jones 7977</p> <p>RASIN SURVEYS</p>
---	--

District I
PO Box 1980, Hobbs, NM 88240-1980
District II
PO Drawer DD, Artesia, NM 88211-0719
District III
1000 Rio Brazos Rd., Aztec, NM 87410
District IV
PO Box 2088, Santa Fe, NM 87504-2088

State of New Mexico
Energy, Minerals & Natural Resources Department

OIL CONSERVATION DIVISION
PO Box 2088
Santa Fe, NM 87504-2088

Form C-102
Revised February 10, 1994
Instructions on back
Submit to Appropriate District Office
State Lease - 4 Copies
Fee Lease - 3 Copies

☐ AMENDED REPORT

WELL LOCATION AND ACREAGE DEDICATION PLAT

1 API Number 30-025-32779		2 Pool Code 59110		3 Pool Name West Teas Y-SR		
4 Property Code 15594		5 Property Name STATE BF			6 Well Number 3	
7 OGRID No. 021602		8 Operator Name STEVENS & TULL, INC.			9 Elevation 3533.	

10 Surface Location

UL or lot no.	Section	Township	Range	Lot Idn	Feet from the	North/South line	Feet from the	East/West line	County
L	16	20S	33E		2310	SOUTH	990	WEST	LEA

11 Bottom Hole Location If Different From Surface

UL or lot no.	Section	Township	Range	Lot Idn	Feet from the	North/South line	Feet from the	East/West line	County
L	16	20S	33E		2310	South	990	West	Lea

12 Dedicated Acres 40	13 Joint or Infill N	14 Consolidation Code	15 Order No.
--------------------------	-------------------------	-----------------------	--------------

NO ALLOWABLE WILL BE ASSIGNED TO THIS COMPLETION UNTIL ALL INTERESTS HAVE BEEN CONSOLIDATED
OR A NON-STANDARD UNIT HAS BEEN APPROVED BY THE DIVISION

<div>16</div>	<div>17 OPERATOR CERTIFICATION</div> <p>I hereby certify that the information contained herein is true and complete to the best of my knowledge and belief.</p> <p><i>Michael G. Mooney</i> Signature Michael G. Mooney Printed Name Engineer Date 9/22/94</p>			
	<div>18 SURVEYOR CERTIFICATION</div> <p>I hereby certify that the well location shown on this plat was plotted from field notes of actual surveys made by me or under my supervision, and that the same is true and correct to the best of my belief.</p> <p>SEPTEMBER 14, 1994 Date of Survey Signature and Seal of Professional Surveyor: DAN R. REDDY NEW MEXICO REGISTERED PROFESSIONAL ENGINEER 5412 Certificate Number NM PEPS PROSIO 5412</p>			


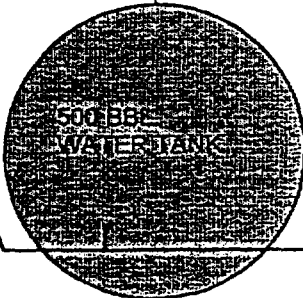
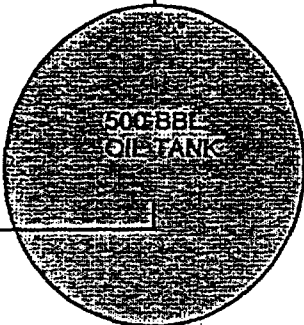
BF-CONOCO
TANK BATTERY

FLOWLINE CONOCO
1&2

FLOWLINE BF-4

FLOWLINE BF-3

FLOWLINE BF-1



TO BF 2
INJECTION
WELL

TO BF
DISPOSAL
PIT

STEVENS AND TULL INVENTORY

P.O. BOX 11005

MIDLAND, TEXAS

(915) 699-1410

KINGROY

LEASE

BF

WELL

BATTERY

DATE 03-11-97

OIL TANKS

1ST TANK

MODEL

PERMIAN TANK

SER.NO.

16319

2ND TANK

MODEL

PERMIAN TANK

SER.NO.

16346

SIZE

500 BBL

DATE

AUG-82

SIZE

500 BBL

DATE

AUG-82

WATER TANKS

1ST TANK

MODEL

BS&W WELDED TANK

SER.NO.

1-5430

2ND TANK

MODEL

SIVALLS TANK INC.

SER.NO.

COULD NOY READ TAG

SIZE

500 BBL

DATE

1950

SIZE

500 BBL.

DATE

1949

GUN BBL.

MODEL

PALMER TANK

SER.NO.

AP16315

SIZE

500 BBL 12X24

DATE

1996

TRANSFER PUMP

MODEL

SST

SER. NO.

19413204

RPM

3510

TYPE

RGZ

SIZE

1X2X10

HP

20

FRAME

256 T

SN.

51-306-389

P 191 616 894

US Postal Service

Receipt for Certified Mail

No Insurance Coverage Provided.

Do not use for International Mail (See reverse)

Sent to
Commissioner Ray Powell

Street Number
P.O. Box 1148

Post Office, State, & ZIP Code
Santa Fe, NM 87504-1148

Postage	\$
Certified Fee	
Special Delivery Fee	
Restricted Delivery Fee	
Return Receipt Showing to Whom & Date Delivered	
Return Receipt Showing to Whom, Date, & Addressee's Address	
TOTAL Postage & Fees	\$

Postmark or Date

PS Form 3800, April 1995