

Case 12175

**OIL CONSERVATION DIVISION  
ARTESIA, NEW MEXICO  
DISTRICT II  
NOMENCLATURE ADVERTISEMENT**

In the matter of the application of the Oil Conservation Division of the Energy, Minerals and Natural Resources Department upon its own motion for an order for the creation, discovery allowable assignment and extension of certain existing pools in Eddy County, New Mexico, and giving notice to all persons and parties interested in the subject matter thereof, to show cause why such creation, discovery allowable assignment, and extensions and or deletions should not be made.

(A) Create a new pool in Eddy County, New Mexico classified as a gas pool for Yates production and designated as the Russell Lower Yates Gas Pool. The discovery well, the Oxy Yates Federal '14' #1 completed by EGL Resources, Inc. is in Unit N of Section 14 Township 20 South, Range 28 East, NMPM.

**TOWNSHIP 20 SOUTH, RANGE 28 EAST, NMPM**  
Section 14: SW/4

(B) Extend the Indian Loafer Draw; Upper Pennsylvanian Gas Pool in Eddy County, New Mexico to include therein:

~~**TOWNSHIP 20 1/2 SOUTH, RANGE 21 EAST, NMPM**~~ ✓  
~~Section 36: All~~  
**TOWNSHIP 20 1/2 SOUTH, RANGE 22 EAST, NMPM** ✓  
Section 31: All

(C) Extend the Little Box Canyon; Morrow Gas Pool in Eddy County, New Mexico, to include therein:

**TOWNSHIP 20 SOUTH, RANGE 21 EAST, NMPM** ✓  
Section 36: N/2

(D) Extend the Logan Draw; Morrow Gas Pool in Eddy County, New Mexico, to include therein:

**TOWNSHIP 17 SOUTH, RANGE 27 EAST, NMPM** ✓  
Section 14: S/2

(E) Extend the Malaga Delaware Oil Pool in Eddy County, New Mexico, to include therein:

**TOWNSHIP 24 SOUTH, RANGE 28 EAST, NMPM** ✓  
Section 23: E/2

(F) Extend the Sheep Draw; Strawn, Northeast Gas Pool in Eddy County, New Mexico, to include therein:


**TOWNSHIP 22 SOUTH, RANGE 26 EAST, NMPM** ✓  
Section 29: N/2

(G) Extend the Travis; Upper Pennsylvanian Oil Pool in Eddy County, New Mexico, to include therein:

**TOWNSHIP 18 SOUTH, RANGE 28 EAST, NMPM** ✓  
Section 34: NE/4

(H) Extend the Turkey Track; Morrow Gas Pool in Eddy County, New Mexico, to include therein:

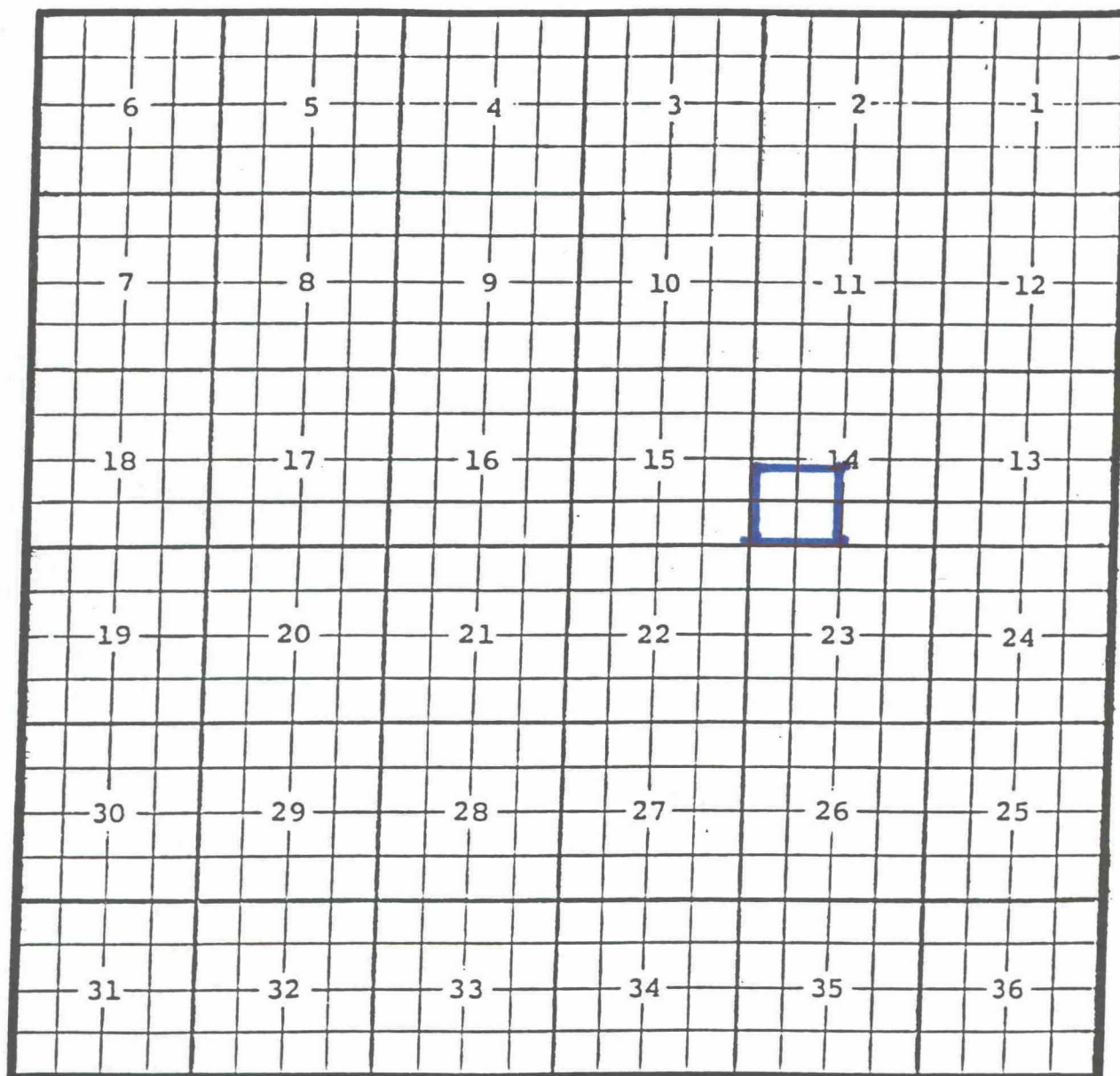
**TOWNSHIP 19 SOUTH, RANGE 29 EAST, NMPM** ✓  
Section 1: N/2



Eddy County, New Mexico

Russel; Lower Yates Gas Pool

TOWNSHIP 20 SOUTH, RANGE 28 EAST, NMPM



**Purpose:** One completed gas well capable of producing.

**EGL Resources Inc., Oxy Federal '14' #1**

**Location:** Unit N, Sec. 14, Township 20 South, Range 28 East, NMPM

**Completed 12/1798 in the Yates formation.**

**Top of perforations: 750'.**

Eddy County, New Mexico

Indian Loafer Draw; Upper Penn. Gas Pool

TOWNSHIP 20 ½ SOUTH, RANGE 22 EAST, NMPM

31	32	33	34	35	36
6	5	4	3	2	1
7	8	9	10	11	12
18	17	16	15	14	13
19	20	21	22	23	24
30	29	28	27	26	25
31	32	33	34	35	36

Purpose: One completed gas well capable of producing.

Stevens & Tull Inc., Sweet Thing Federal Unit #2

Location: Lot 4, Sec. 31, Township 20 1/2 South, Range 22 East, NMPM

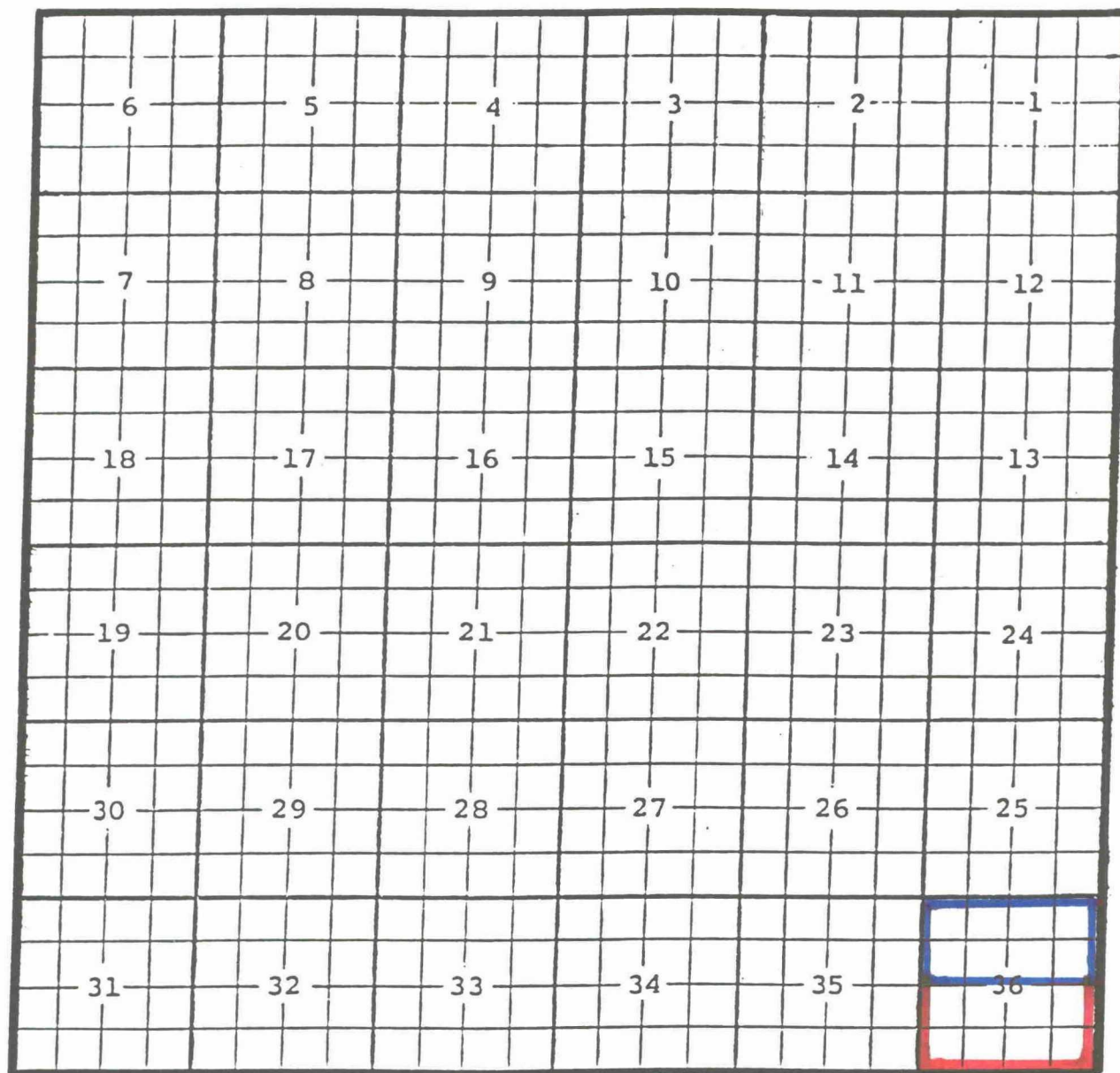
Completed 10/28 in the Upper Pennsylvanian formation.

Top of perforations: 6710'.

Eddy County, New Mexico

Little Box Canyon; Morrow Gas Pool

TOWNSHIP 20 SOUTH, RANGE 21 EAST, NMPM



Purpose: One completed gas well capable of producing.

Stevens & Tull, Inc., Little Box State #3

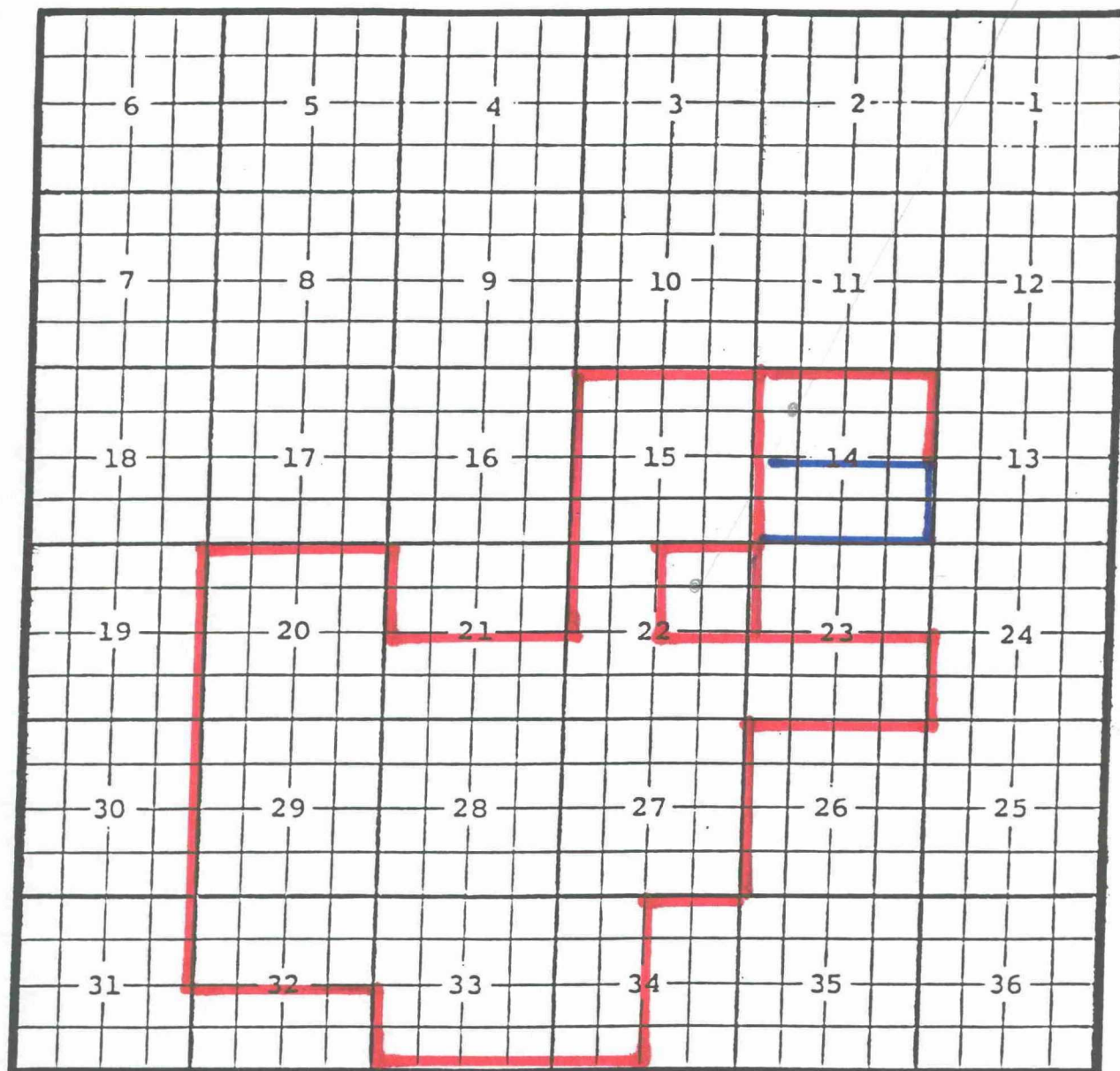
Location: Unit F, Sec. 36, Township 20 South, Range 21 East, NMPM

Completed 11/22/98 in the Morrow formation.

Top of perforations: 7926'.

## Logan Draw; Morrow Gas Pool

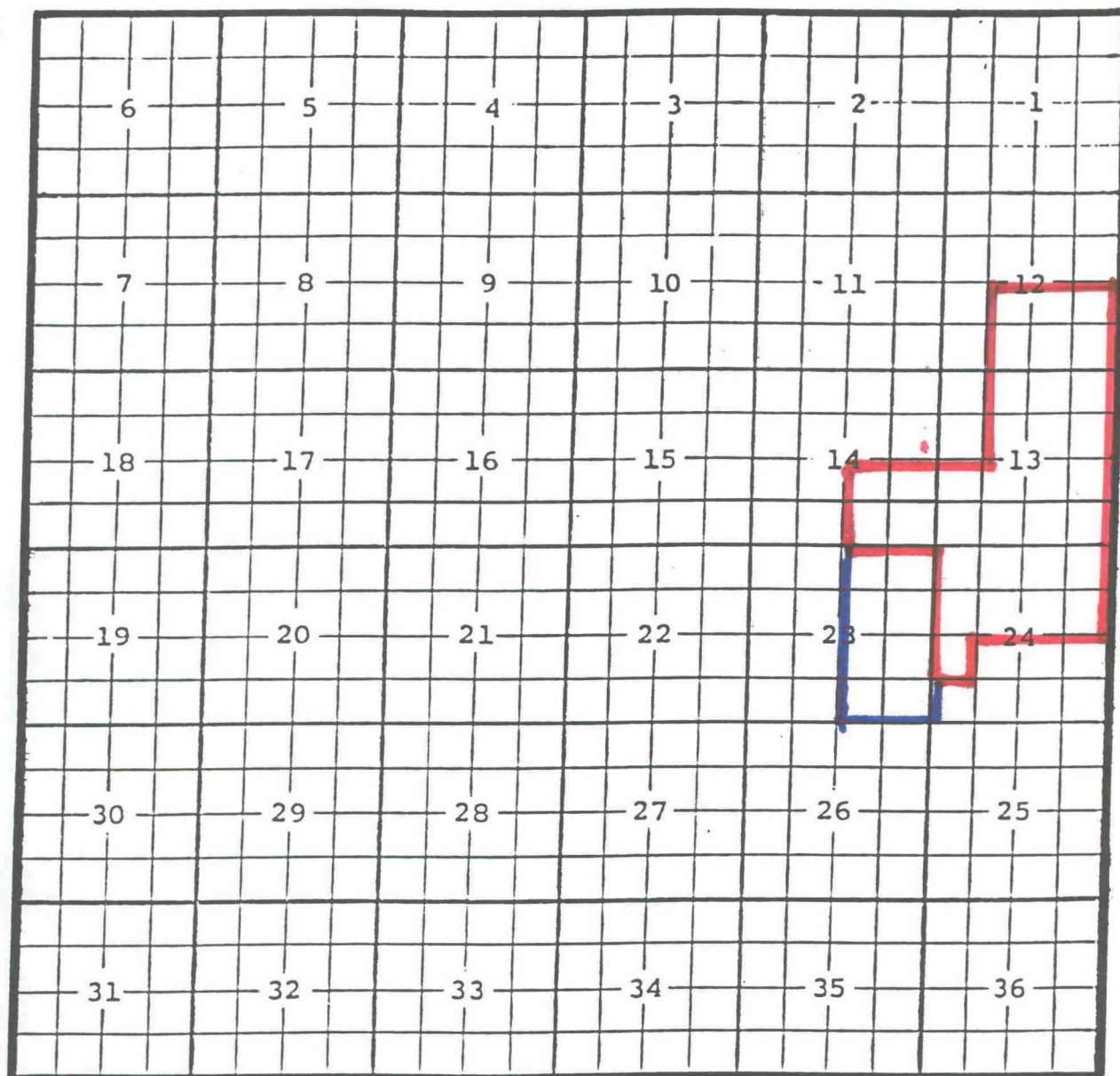
These two units  
are for 4/1/99 Hearing



**Top of perforations: 9343'.**

TOWNSHIP 24 SOUTH, RANGE 28 EAST, NMPM

TOWNSHIP 24 SOUTH, RANGE 28 EAST, NMPM



**Chi Operating Inc., Gumby #1**

Completed 5/4/93 in the Delaware formation

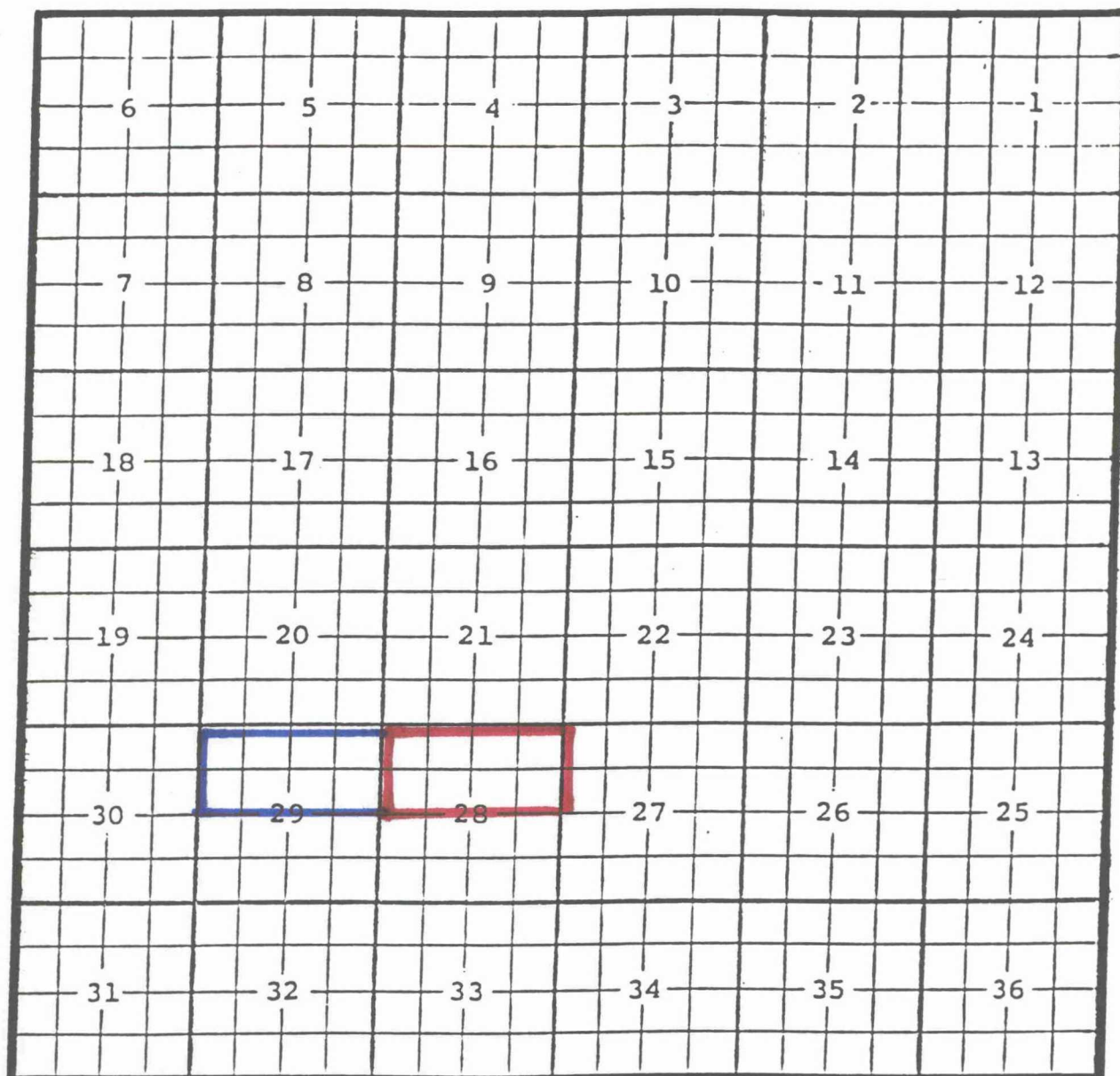
Top of perforations: 6116'.

**Top of perforations: 6116'.**

Eddy County, New Mexico

Sheep Draw; Strawn, Northeast Gas Pool

TOWNSHIP 22 SOUTH, RANGE 26 EAST, NMPM



**Purpose:** One completed gas well capable producing.

**Louis Dreyfuss Natural Gas, McKittrick '29 Federal #22**

**Location:** Unit E, Sec. 29, Township 22 South, Range 26 East, NMPM

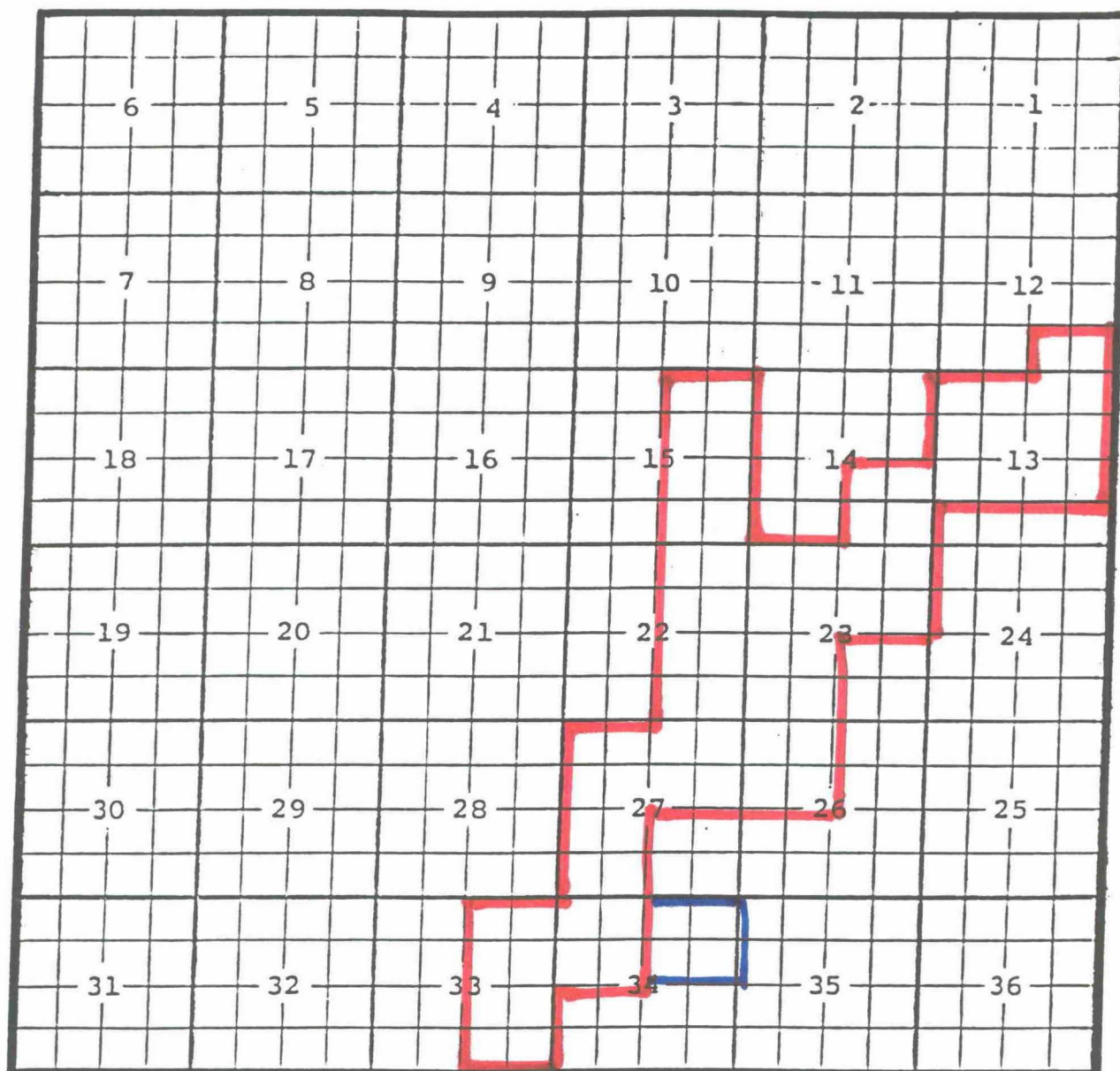
**Completed** 9/18/98 in the Strawn formation.

**Top of perforations:** 10,625'.

Eddy County, New Mexico

Travis; Upper Pennsylvanian Oil Pool

TOWNSHIP 18 SOUTH, RANGE 28 EAST, NMPM



Purpose: One completed oil well capable of producing.

Marathon Oil Company, Samuel Burns '34' State #3

Location: Unit B, Sec. 34, Township 18 South, Range 28 East, NMPM

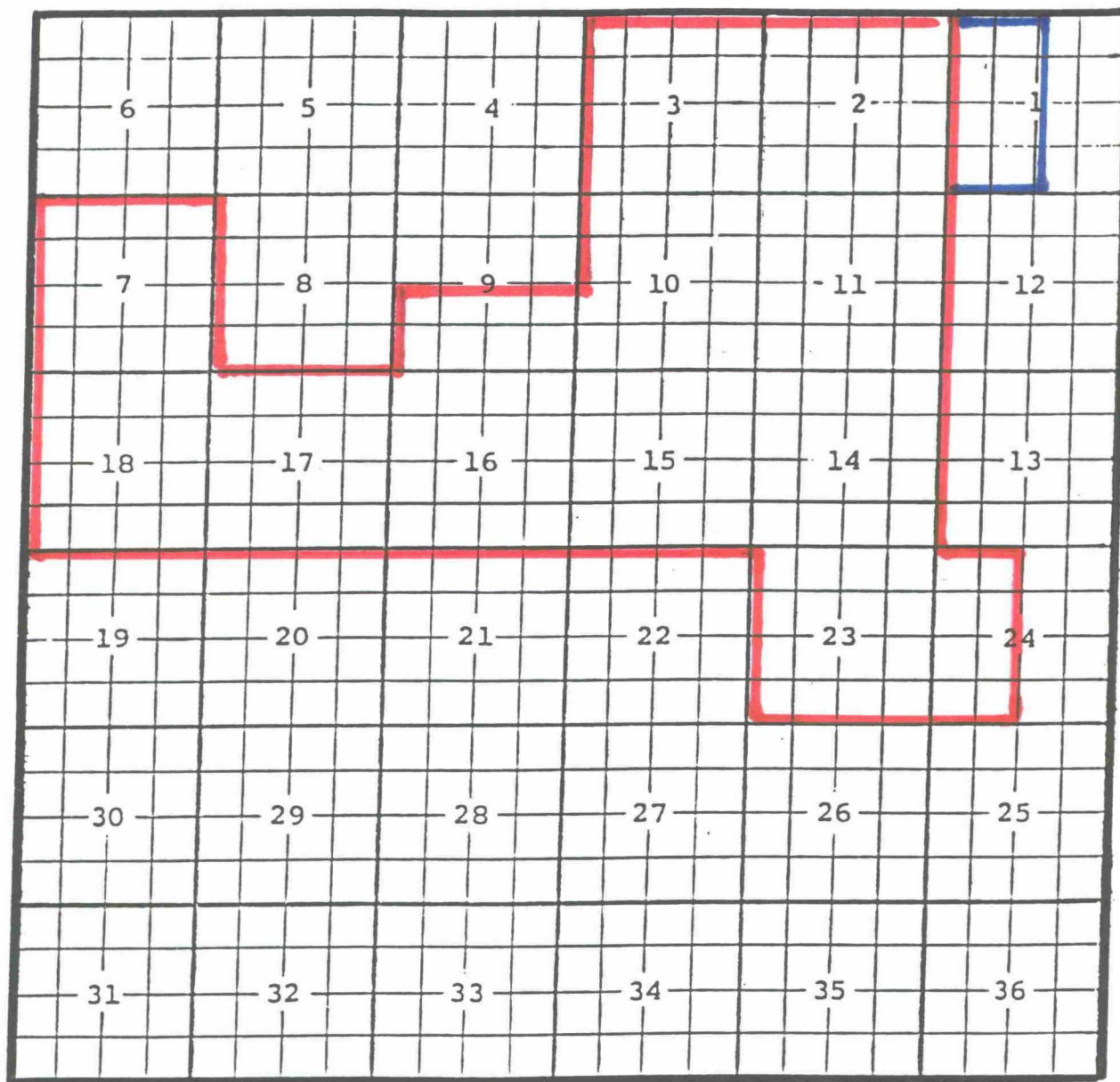
Completed 2/05/99 in the Upper Penn. formation

Top of perforations: 9842'.

Eddy County, New Mexico

Turkey Track; Morrow Gas Pool

TOWNSHIP 19 SOUTH, RANGE 29 EAST, NMPM



Purpose: One completed gas well capable of producing.

Chi Operating, Inc., Giblet State #1

Location: Unit C, Sec. 1, Township 19 South, Range 29 East, NMPM

Completed on 3/10/99 in the Morrow formation.

Top of perfs: 10,889'.