

CHESAPEAKE OPERATING, INC.

P.O. BOX 18496
OKLAHOMA CITY, OKLAHOMA 73154-0496
405/848-8000, EXT. 414
405/879-9562 FAX

LAND DEPARTMENT

LYNDA F. TOWNSEND, CPL/ESA
LANDMAN

June 21, 1999

VIA CERTIFIED MAIL

Mr. Louis Mazzullo
Louis Mazzullo, Inc.
P. O. Box 66657
Albuquerque, NM 87193

Re: Chesapeake's Proposed Boyce 1-15
Well Proposal dated March 22, 1999
E/2 Section 15-16S-35E
Lea County, New Mexico

Dear Mr. Mazzullo:

Please be advised that total depth on the captioned well has been amended. The original depth of 12,100' has been amended, by submittal of Form C-103 to the State of New Mexico, Oil Conservation Division, to a new total depth of 12,500'.

Should you have any questions, please give me a call.

Very truly yours,


Lynda F. Townsend

BEFORE THE
OIL CONSERVATION DIVISION
Case No. 12186 Exhibit No. 6
Submitted By:
Chesapeake Operating
Hearing Date: June 24, 1999

CHESAPEAKE OPERATING, INC.

P.O. BOX 18496
OKLAHOMA CITY, OKLAHOMA 73154-0496
405/848-8000, EXT. 414
405/879-9562 FAX

LAND DEPARTMENT

LYNDA F. TOWNSEND, CPL/ESA
LANDMAN

June 21, 1999

VIA CERTIFIED MAIL

Mr. Don Lawson
TMBR/Sharp Drilling, Inc.
P. O. Box 10970
Midland, TX 79702


Re: Chesapeake's Proposed Boyce 1-15
Well Proposal dated March 22, 1999
E/2 Section 15-16S-35E
Lea County, New Mexico

Dear Mr. Lawson:

Please be advised that total depth on the captioned well has been amended. The original depth of 12,100' has been amended, by submittal of Form C-103 to the State of New Mexico, Oil Conservation Division, to a new total depth of 12,500'.

Should you have any questions, please give me a call.

Very truly yours,

A handwritten signature in cursive script, reading "Lynda F. Townsend". The signature is written in dark ink and is positioned above the printed name.

Lynda F. Townsend

CHESAPEAKE OPERATING, INC.

P.O. BOX 18496
OKLAHOMA CITY, OKLAHOMA 73154-0496
405/848-8000, EXT. 414
405/879-9562 FAX

LAND DEPARTMENT

LYNDA F. TOWNSEND, CPL/ESA
LANDMAN

June 21, 1999

VIA CERTIFIED MAIL

Mr. Thomas M. Beall
Fuel Products, Inc.
P. O. Box 3098
Midland, TX 79702

Re: Chesapeake's Proposed Boyce 1-15
Well Proposal dated March 22, 1999
E/2 Section 15-16S-35E
Lea County, New Mexico

Dear Mr. Beall:

Please be advised that total depth on the captioned well has been amended. The original depth of 12,100' has been amended, by submittal of Form C-103 to the State of New Mexico, Oil Conservation Division, to a new total depth of 12,500'.

Should you have any questions, please give me a call.

Very truly yours,


Lynda F. Townsend

CHESAPEAKE OPERATING, INC.

P.O. BOX 18496
OKLAHOMA CITY, OKLAHOMA 73154-0496
405/848-8000, EXT. 414
405/879-9562 FAX

LAND DEPARTMENT

LYNDA F. TOWNSEND, CPL/ESA
LANDMAN

June 21, 1999

VIA CERTIFIED MAIL

Mr. Mark K. Nearburg
Ameristate Oil & Gas, Inc.
1211 W. Texas
Midland, TX 79701

Re: Chesapeake's Proposed Boyce 1-15
Well Proposal dated March 22, 1999
E/2 Section 15-16S-35E
Lea County, New Mexico

Dear Mr. Nearburg:

Please be advised that total depth on the captioned well has been amended. The original depth of 12,100' has been amended, by submittal of Form C-103 to the State of New Mexico, Oil Conservation Division, to a new total depth of 12,500'.

Should you have any questions, please give me a call.

Very truly yours,


Lynda F. Townsend

CHESAPEAKE OPERATING, INC.

P.O. BOX 18496
OKLAHOMA CITY, OKLAHOMA 73154-0496
405/848-8000, EXT. 414
405/879-9562 FAX

LAND DEPARTMENT

LYNDA F. TOWNSEND, CPL/ESA
LANDMAN

June 21, 1999

VIA CERTIFIED MAIL

Ms. Joe Anna Arnett,
Mr. James D. Asher
P. O. Box 8022
Santa Fe, NM 87504-8022

Re: Chesapeake's Proposed Boyce 1-15
Well Proposal dated May 27, 1999
E/2 Section 15-16S-35E
Lea County, New Mexico

Dear Ms. Arnett and Mr. Asher:

Please be advised that total depth on the captioned well has been amended. The original depth of 12,100' has been amended, by submittal of Form C-103 to the State of New Mexico, Oil Conservation Division, to a new total depth of 12,500'.

Should you have any questions, please give me a call.

Very truly yours,



Lynda F. Townsend

CHESAPEAKE OPERATING, INC.

P.O. BOX 18496
OKLAHOMA CITY, OKLAHOMA 73154-0496
405/848-8000, EXT. 414
405/879-9562 FAX

LAND DEPARTMENT

LYNDA F. TOWNSEND, CPL/ESA
LANDMAN

June 21, 1999

Ms. Anna A. Reischman,
General Partner
MGC Limited Partnership
1320 W. 4th Street
Roswell, NM 88201

Re: Chesapeake's Proposed Boyce 1-15
Well Proposal dated May 27, 1999
E/2 Section 15-16S-35E
Lea County, New Mexico

Dear Ms. Reischman:

Please be advised that total depth on the captioned well has been amended. The original depth of 12,100' has been amended, by submittal of Form C-103 to the State of New Mexico, Oil Conservation Division, to a new total depth of 12,500'.

Should you have any questions, please give me a call.

Very truly yours,

A handwritten signature in cursive script, reading "Lynda F. Townsend".

Lynda F. Townsend

CHESAPEAKE OPERATING, INC.

P.O. BOX 18496
OKLAHOMA CITY, OKLAHOMA 73154-0496
405/848-8000, EXT. 414
405/879-9562 FAX

LAND DEPARTMENT

LYNDA F. TOWNSEND, CPL/ESA
LANDMAN

June 21, 1999

VIA CERTIFIED MAIL

The Wright Family Living Trust
Joe R. Wright, Trustee
320 Kearney #9
Santa Fe, NM 87501

Re: Chesapeake's Proposed Boyce 1-15
Well Proposal dated May 27, 1999
E/2 Section 15-16S-35E
Lea County, New Mexico

Dear Mr. Wright:

Please be advised that total depth on the captioned well has been amended. The original depth of 12,100' has been amended, by submittal of Form C-103 to the State of New Mexico, Oil Conservation Division, to a new total depth of 12,500'.

Should you have any questions, please give me a call.

Very truly yours,


Lynda F. Townsend

CHESAPEAKE OPERATING, INC.

P.O. BOX 18496
OKLAHOMA CITY, OKLAHOMA 73154-0496
405/848-8000, EXT. 414
405/879-9562 FAX

LAND DEPARTMENT

LYNDA F. TOWNSEND, CPL/ESA
LANDMAN

June 21, 1999

VIA CERTIFIED MAIL

Ms. Gretchen B. Nearburg
1608 Lakeway Blvd.
Austin, TX 78734

Re: Chesapeake's Proposed Boyce 1-15
Well Proposal dated May 27, 1999
E/2 Section 15-16S-35E
Lea County, New Mexico

Dear Ms. Nearburg:

Please be advised that total depth on the captioned well has been amended. The original depth of 12,100' has been amended, by submittal of Form C-103 to the State of New Mexico, Oil Conservation Division, to a new total depth of 12,500'.

Should you have any questions, please give me a call.

Very truly yours,


Lynda F. Townsend

CHESAPEAKE OPERATING, INC.

P.O. BOX 18496
OKLAHOMA CITY, OKLAHOMA 73154-0496
405/848-8000, EXT. 414
405/879-9562 FAX

LAND DEPARTMENT

LYNDA F. TOWNSEND, CPL/ESA
LANDMAN

June 21, 1999

VIA CERTIFIED MAIL

Mr. Robert J. Dunn
P. O. Box 2069
Scottsdale, AZ 85252-2069


Re: Chesapeake's Proposed Boyce 1-15
Well Proposal dated May 27, 1999
E/2 Section 15-16S-35E
Lea County, New Mexico

Dear Mr. Dunn:

Please be advised that total depth on the captioned well has been amended. The original depth of 12,100' has been amended, by submittal of Form C-103 to the State of New Mexico, Oil Conservation Division, to a new total depth of 12,500'.

Should you have any questions, please give me a call.

Very truly yours,


Lynda F. Townsend

CHESAPEAKE OPERATING, INC.

P.O. BOX 18496
OKLAHOMA CITY, OKLAHOMA 73154-0496
405/848-8000, EXT. 414
405/879-9562 FAX

LAND DEPARTMENT

LYNDA F. TOWNSEND, CPL/ESA
LANDMAN

June 21, 1999

VIA CERTIFIED MAIL

Mr. Richard L. Brown
320 Kearney #10
Santa Fe, NM 87501

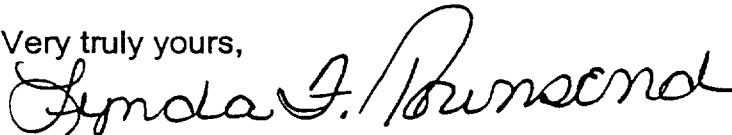
Re: Chesapeake's Proposed Boyce 1-15
Well Proposal dated May 27, 1999
E/2 Section 15-16S-35E
Lea County, New Mexico

Dear Mr. Brown:

Please be advised that total depth on the captioned well has been amended. The original depth of 12,100' has been amended, by submittal of Form C-103 to the State of New Mexico, Oil Conservation Division, to a new total depth of 12,500'.

Should you have any questions, please give me a call.

Very truly yours,



Lynda F. Townsend