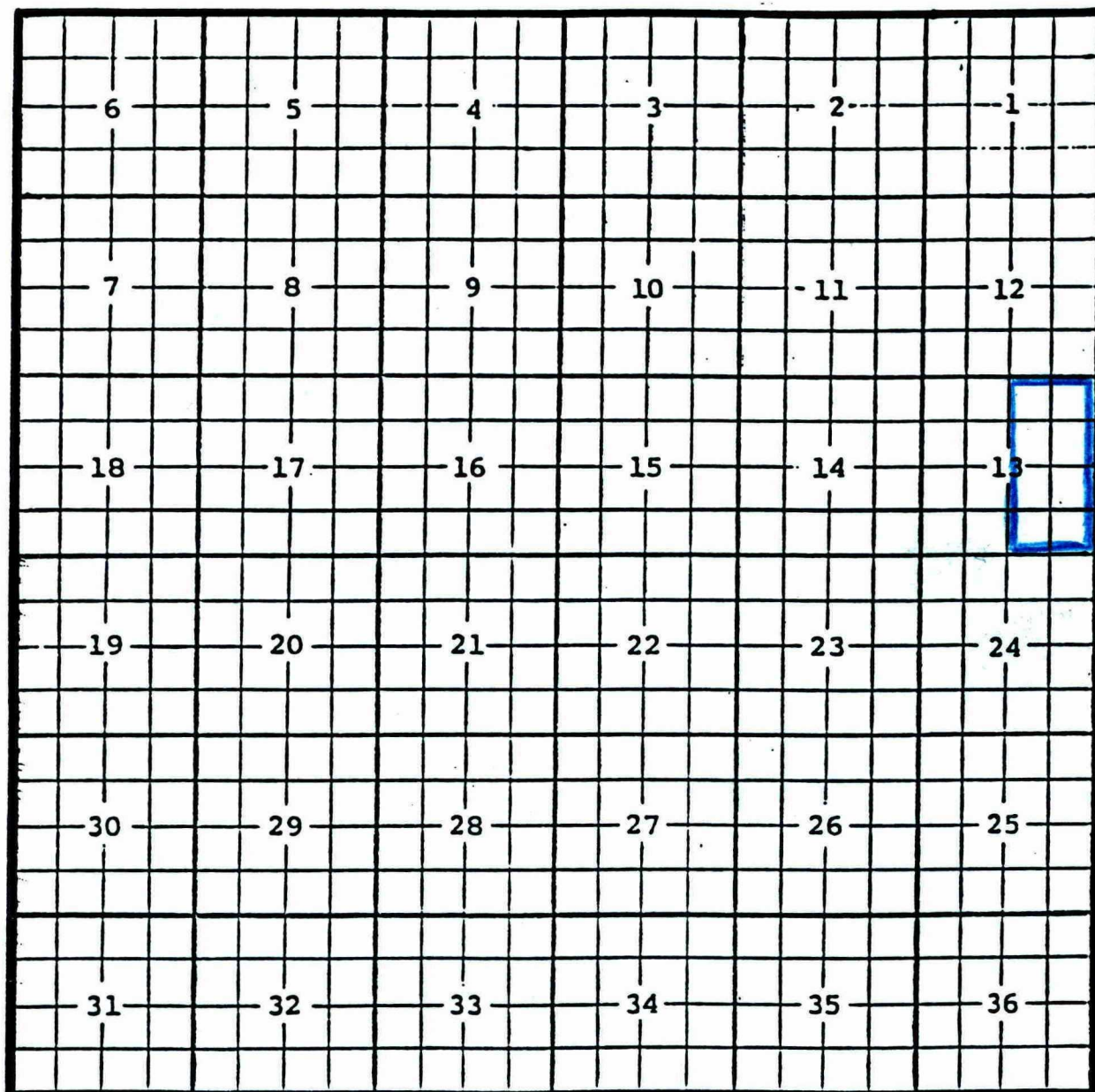


**Eddy County, New Mexico      Los Medanos; Wolfcamp, North Gas Pool**  
**TOWNSHIP 22 SOUTH, RANGE 30 EAST, NMPM**



**Purpose: One gas well capable of producing.**

**Mitchell Energy Corporation, Apache '13' Federal #1**

**Location: Unit H, Sec. 13, Township 22 South, Range 30 East, NMPM**

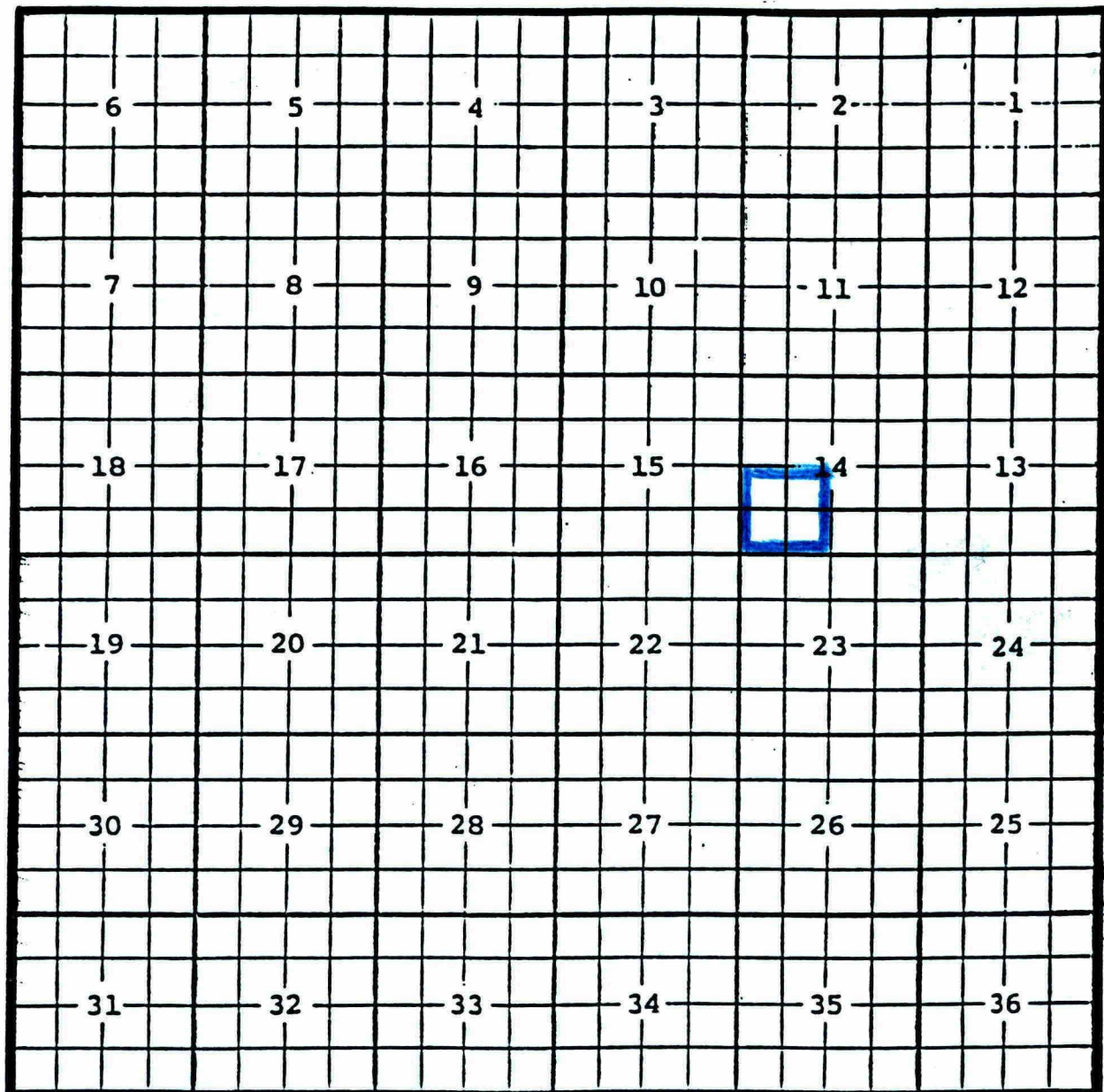
**Completed 4/30/99 in the Wolfcamp formation.**

**Top of perforations: 11,908'.**

Eddy County, New Mexico

James Ranch; Bone Spring, East Oil Pool

TOWNSHIP 23 SOUTH, RANGE 31 EAST, NMPM



**Purpose:** One completed oil well capable of producing.

**Devon Energy Corporation (Nevada), Todd '14K' Federal #1**

**Location:** Unit K, Sec. 14, Township 23 South, Range 31 East, NMPM

**Completed** 2/11/99 in the Bone Spring formation.

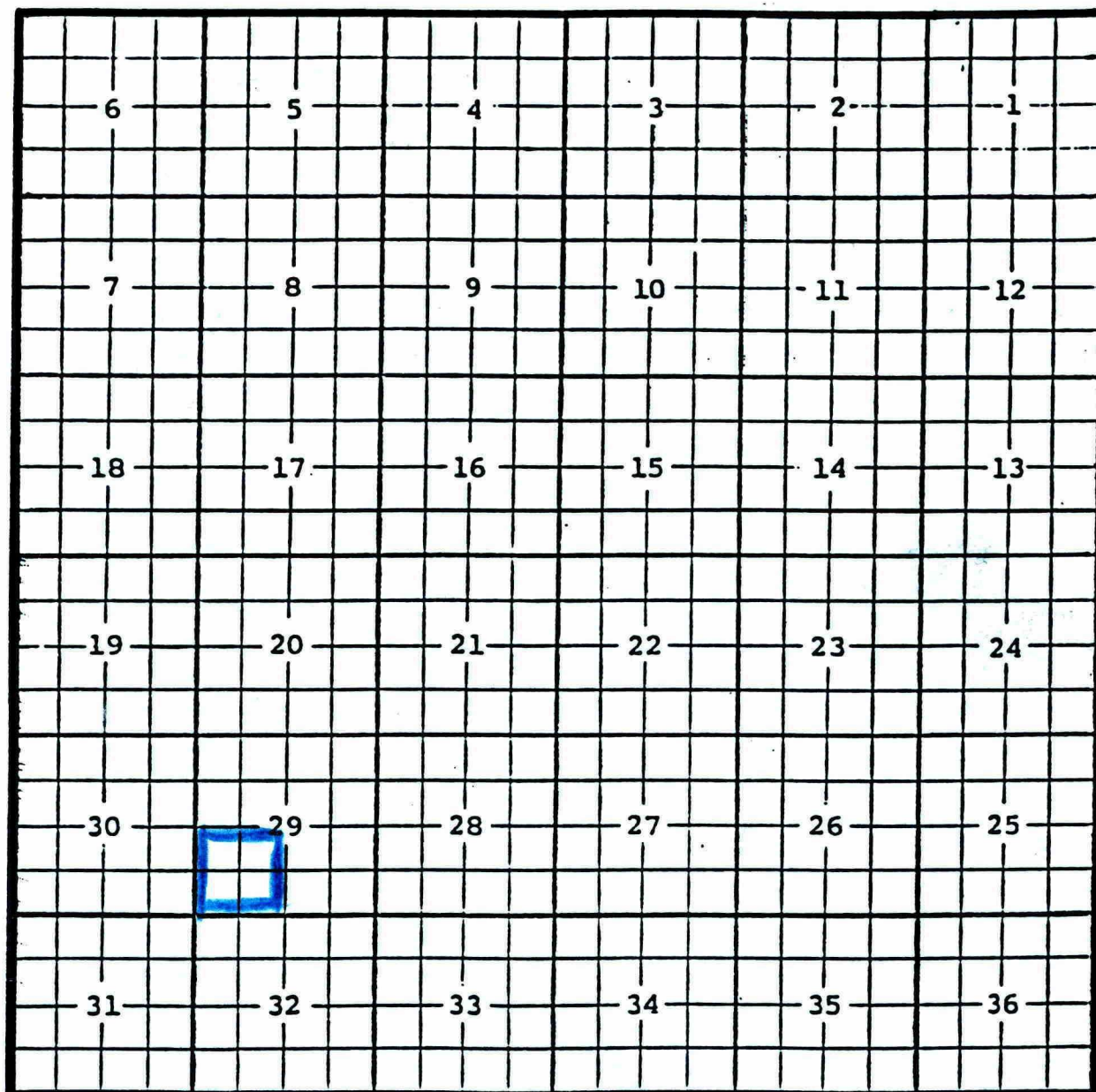
**Top of perforations:** 10,800'.



Eddy County, New Mexico

Shugart; Delaware, West Oil Pool

TOWNSHIP 18 SOUTH, RANGE 31 EAST, NMPM



**Purpose:** One completed oil well capable of producing.

**Concho Resources, Inc., West Shugart '29' Federal #1**

**Location:** Unit K, Sec. 29, Township 18 South, Range 31 East, NMPM

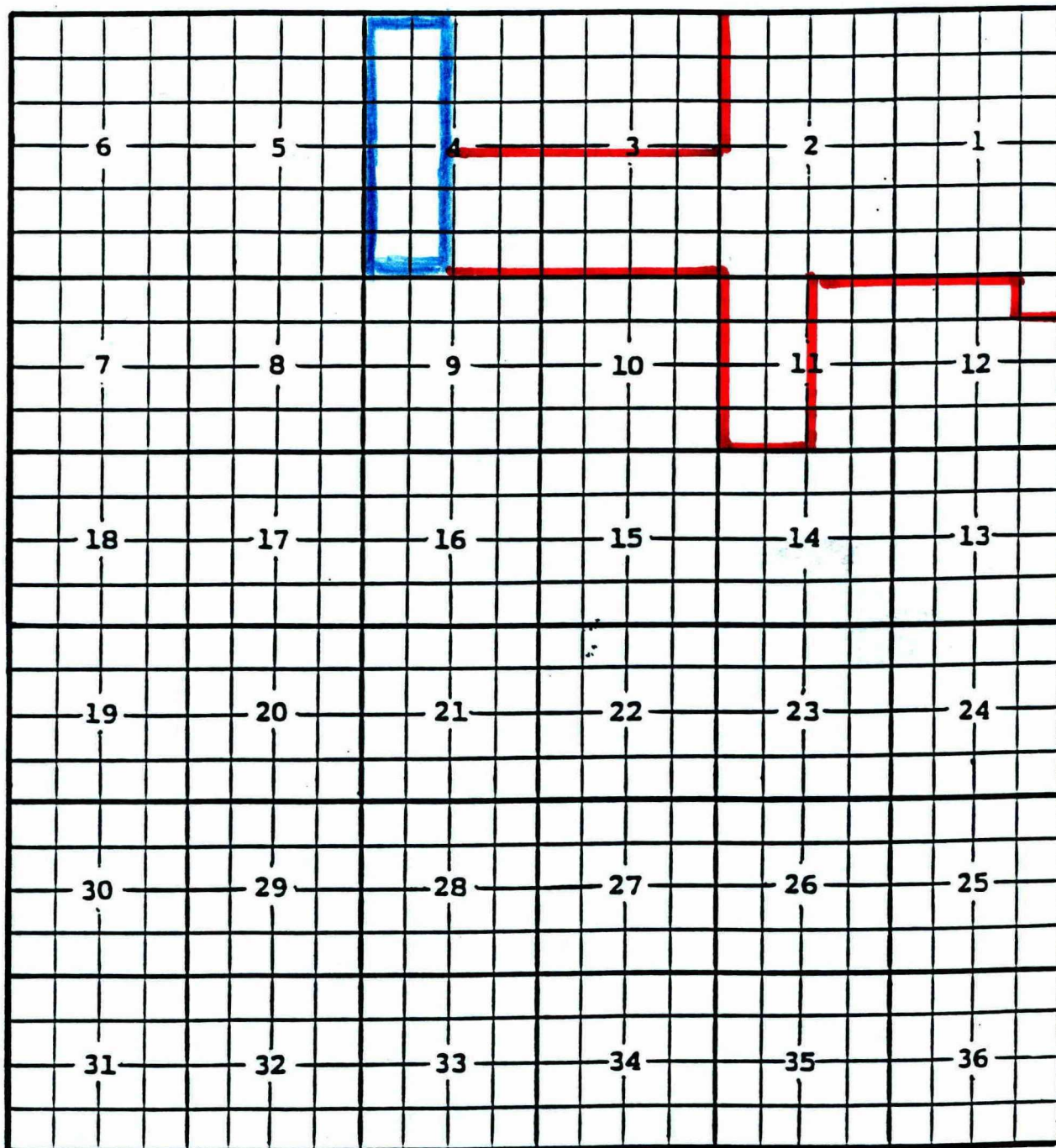
**Completed** 10/16/98 in the Delaware formation.

**Top of perforations:** 4968'.

Eddy County, New Mexico

Avalon; Bone Spring, East Oil Pool

TOWNSHIP 21 SOUTH, RANGE 27 EAST, NMPM



**Purpose:** One completed oil well capable of producing.

**Matador Operating Company, Exxon '4' Federal #1**

**Location:** Lot # 3, Sec. 4, Township 21 South, Range 27 East, NMPM

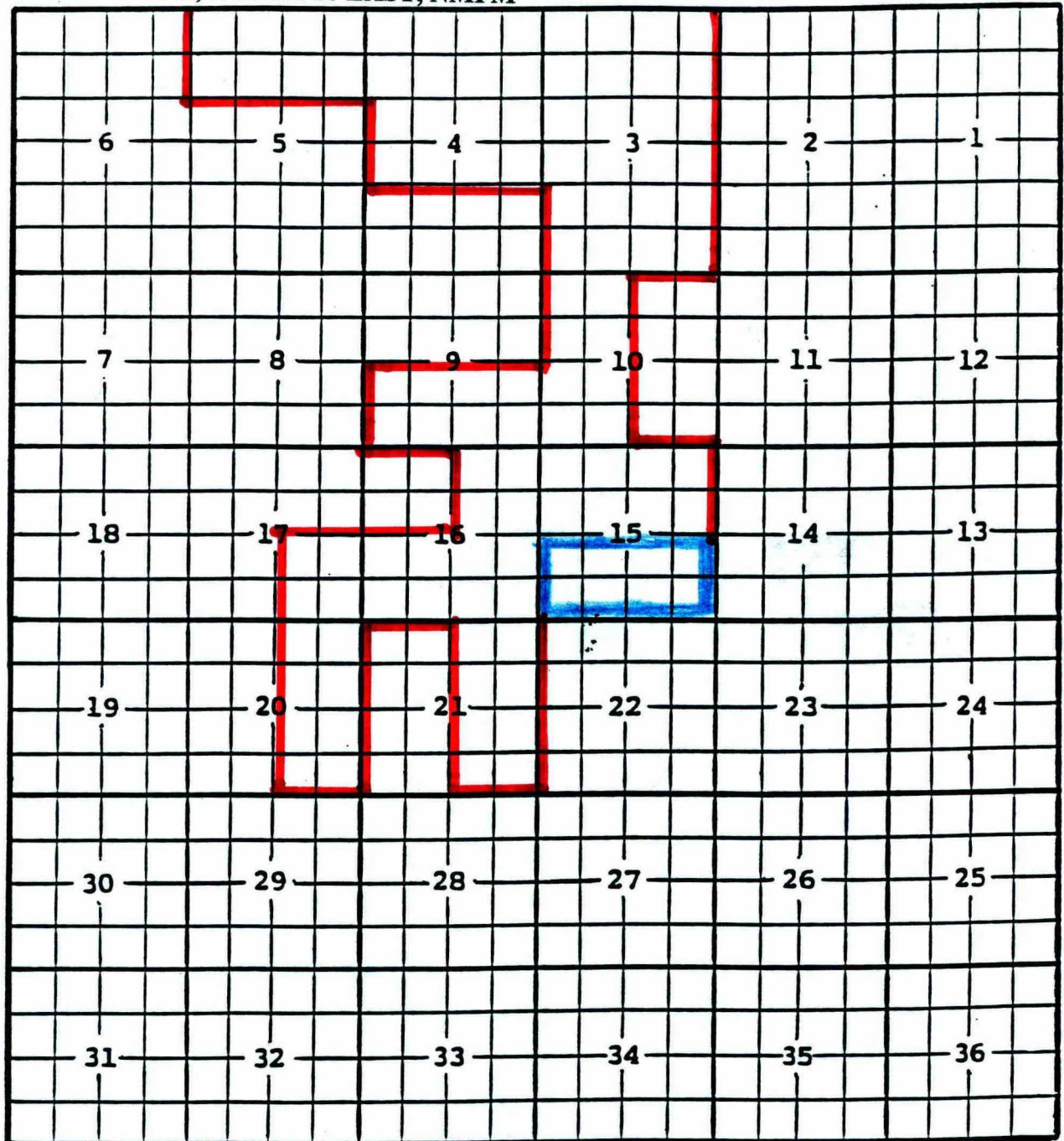
**Completed 12/08/98 in the Bone Spring formation.**

**Top of perforations: 6304'.**



**TOWNSHIP 21 SOUTH, RANGE 26 EAST, NMPM**

## Avalon; Strawn Gas Pool



**Purpose:** One completed gas well capable of producing.

**Mewbourne Oil Company, Carlsbad '15' Federal Com. #2**

**Location: Unit K, Sec. 15, Township 21 South, Range 26 East, NMPM**

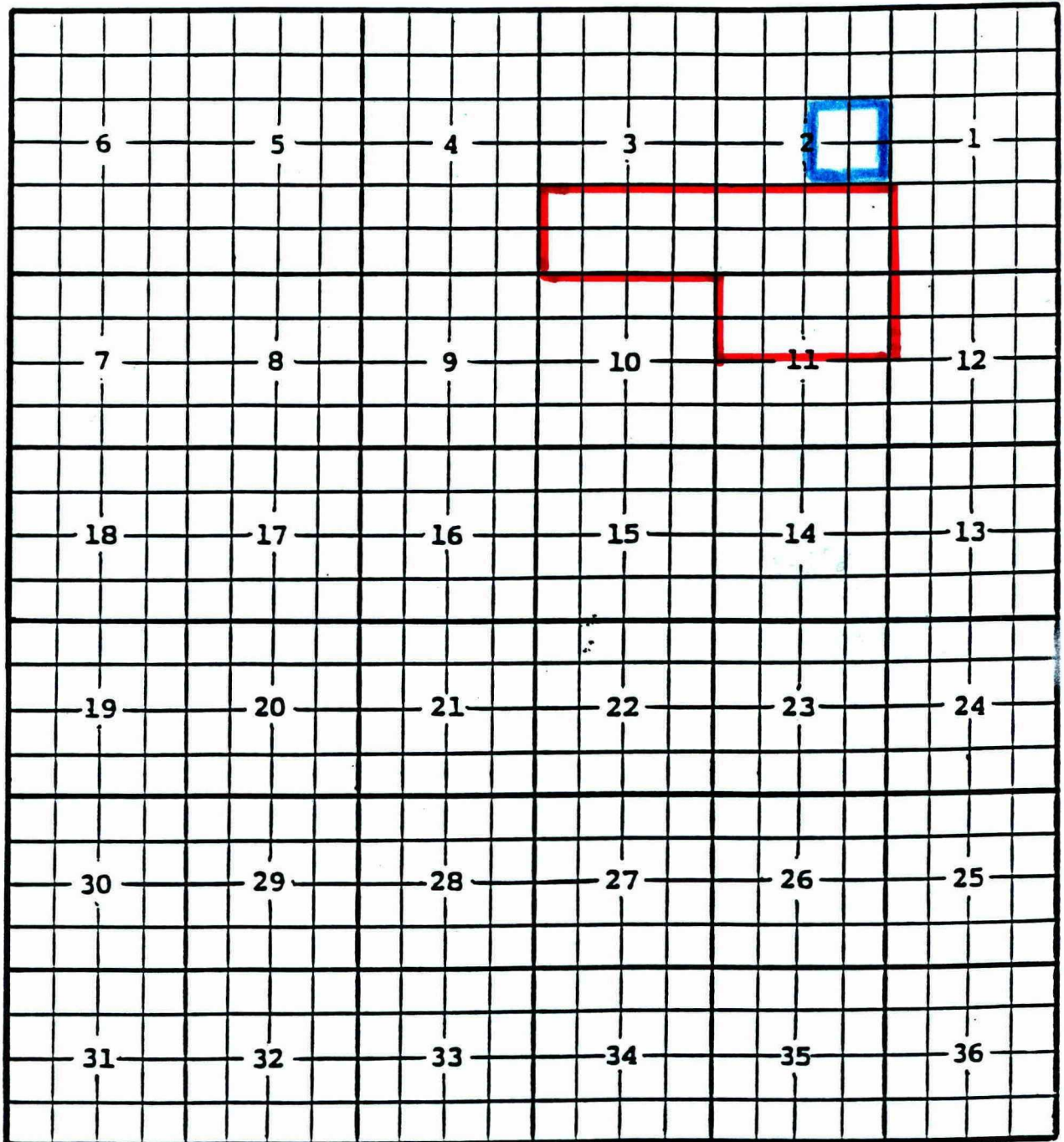
**Completed 12/16/98 in the Strawn formation**

**Top of perforations: 9726'.**

Eddy County, New Mexico

Calabaza Draw; Atoka Gas Pool

TOWNSHIP 21 SOUTH, RANGE 26 EAST, NMPM



Purpose: One completed gas well capable of producing.

Fasken Oil and Ranch, Ltd., El Paso Federal #6

Location: Lot 26, Sec. 2, Township 21 South, Range 26 East, NMPM

Completed 4/15/99 in the Atoka formation.

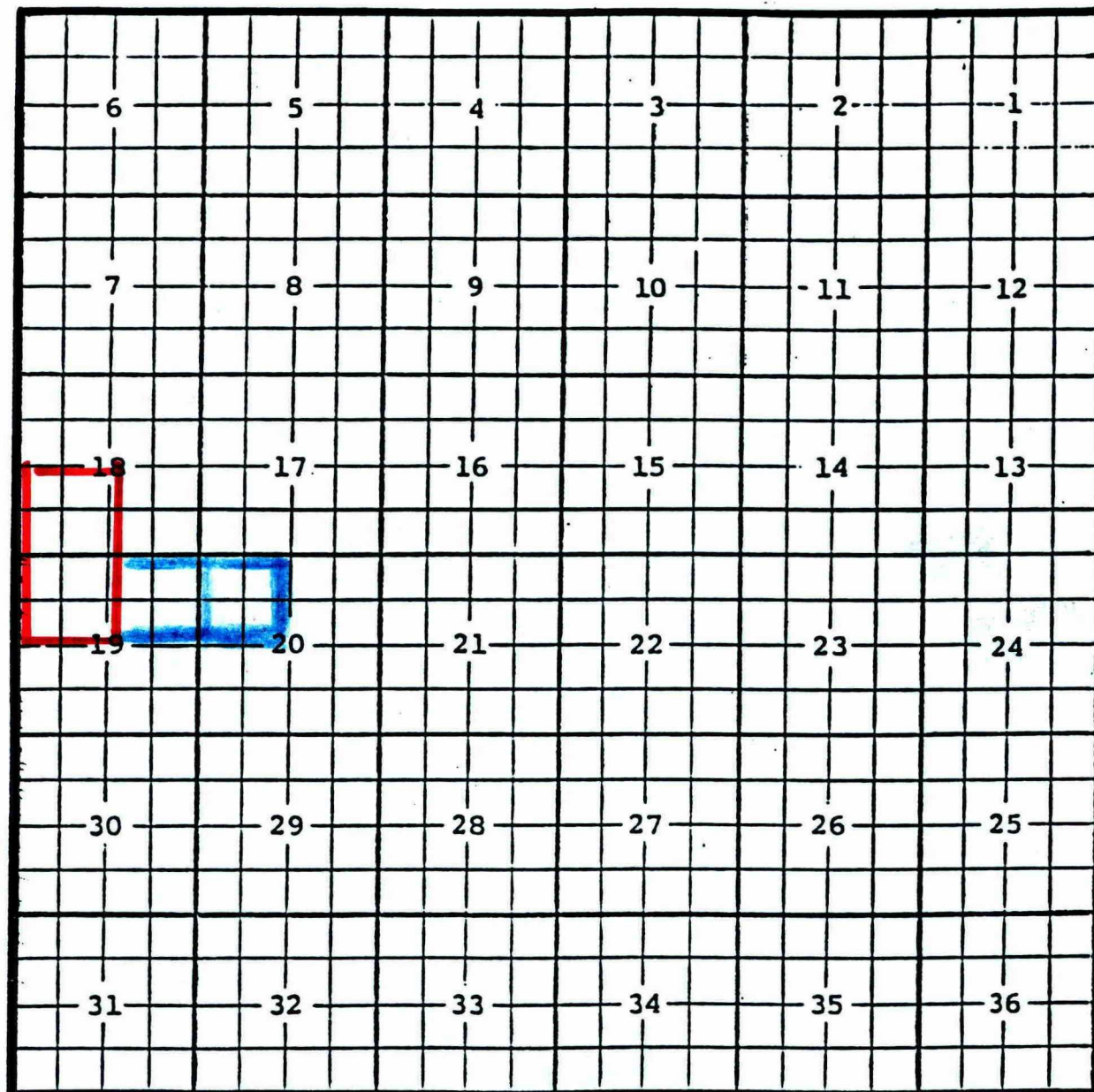
Top of perms: 10,080'.



Eddy County, New Mexico

Cedar Lake; Yeso Oil Pool

TOWNSHIP 17 SOUTH, RANGE 31 EAST, NMPM



**Purpose:** One completed oil well capable of producing.

**Marbob Energy Corporation, Lee Federal #2**

**Location:** Unit E, Sec. 20, Township 17 South, Range 31 East, NMPM

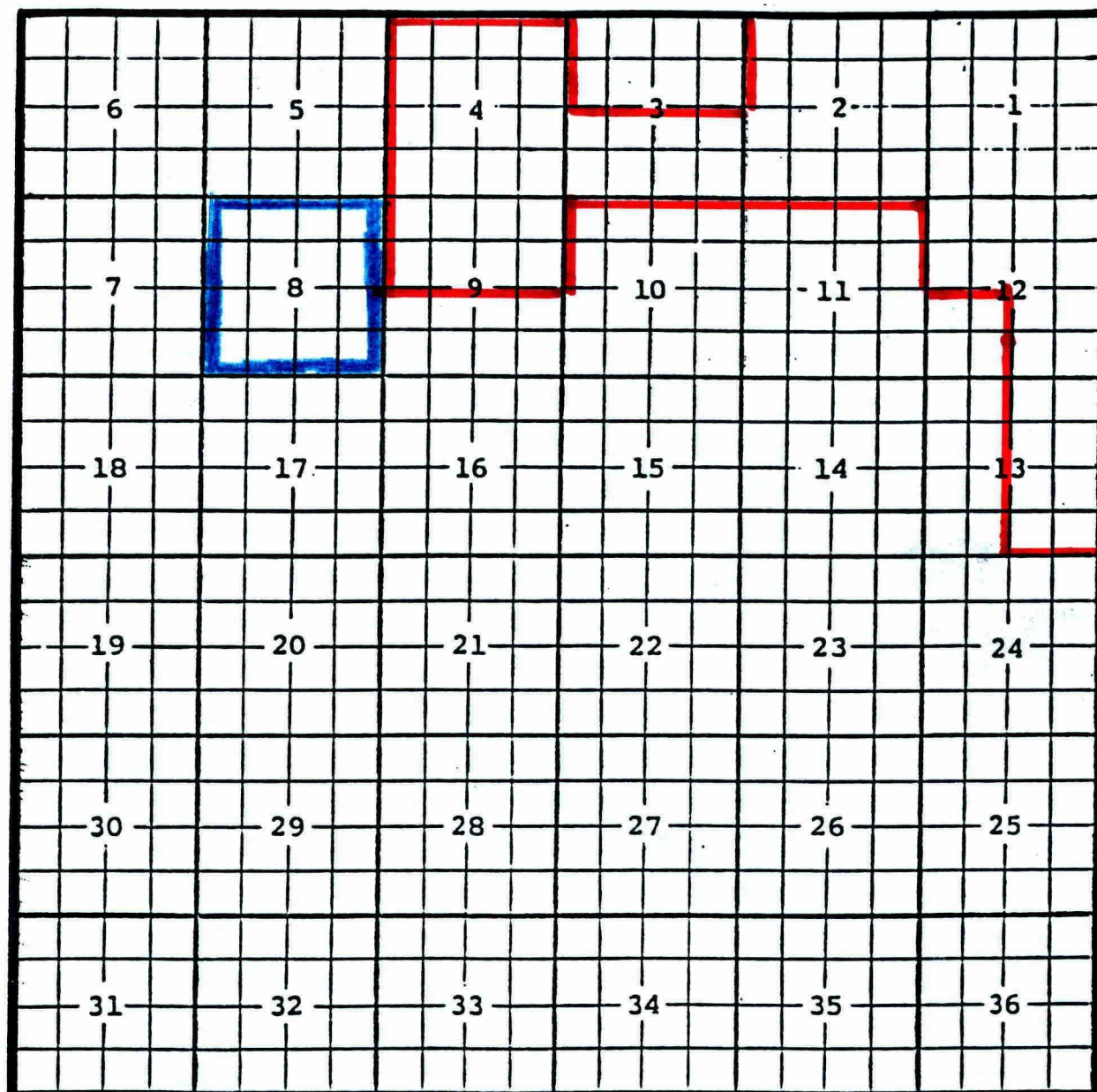
**Completed** 5/20/99 in the Yeso formation.

**Top of perforations:** 4641'.

**Eddy County, New Mexico                      Crow Flats; Morrow Gas Pool**  
**TOWNSHIP 17 SOUTH, RANGE 27 EAST, NMPM**

## Crow Flats; Morrow Gas Pool

**TOWNSHIP 17 SOUTH, RANGE 27 EAST, NMPM**



**Purpose: One completed gas well capable producing.**

**Yates Petroleum Corporation, Riverside 'ASS' State Com. #1**

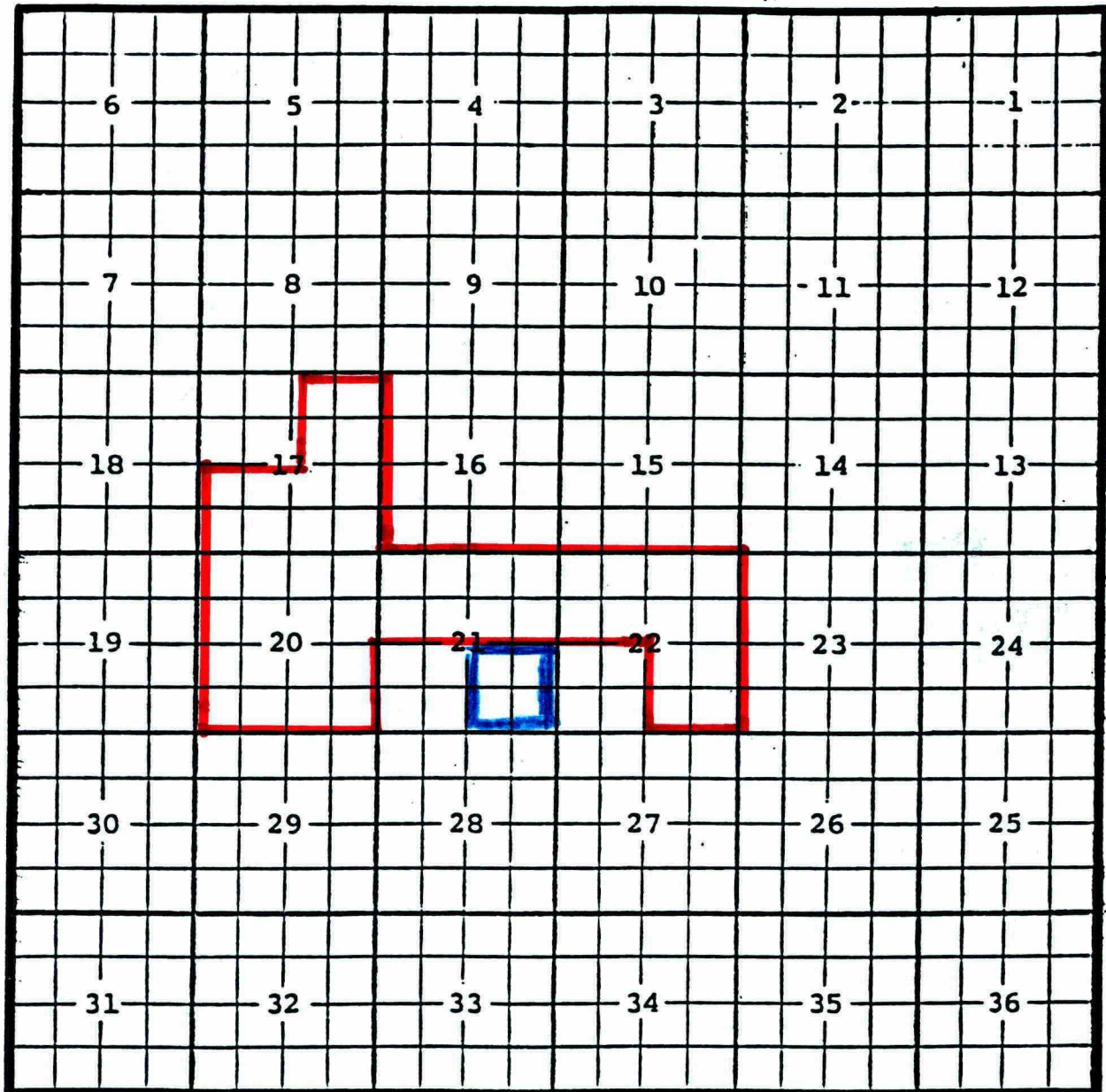
**Location: Unit I, Sec. 8, Township 17 South, Range 27 East, NMPM**

**Completed 4/02/99 in the Morrow formation.**

**Top of perforations: 8861'.**



**Eddy County, New Mexico      Loco Hills; Paddock Oil Pool**  
**TOWNSHIP 17 SOUTH, RANGE 30 EAST, NMPM**



**Purpose: One completed oil well capable of producing.**

**Marbob Energy Corporation, E.L. Federal #5**

**Location: Unit I, Sec. 21, Township 17 South, Range 30 East, NMPM**

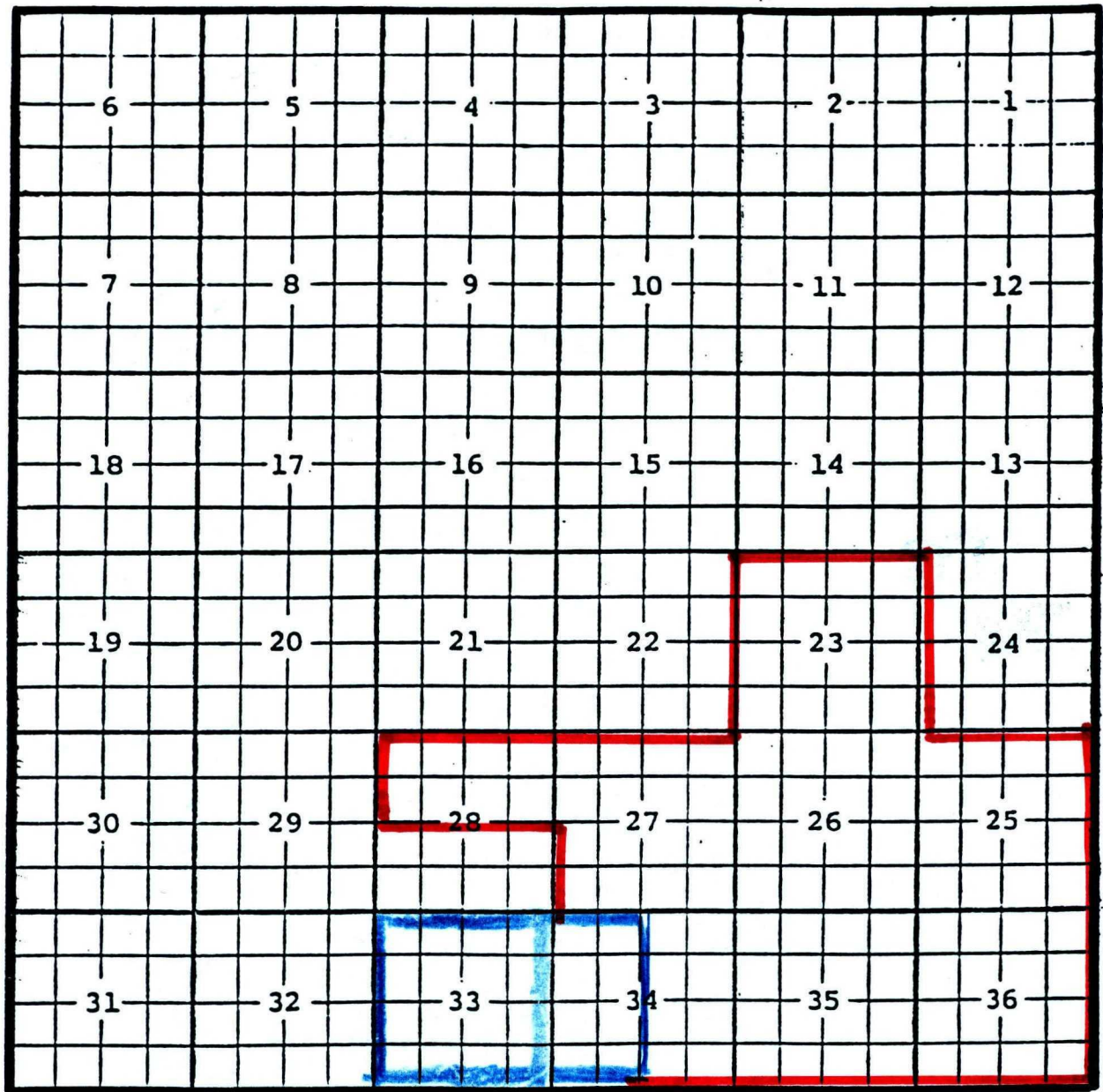
**Completed 5/14/99 in the Paddock formation**

**Top of perforations: 4555'.**

**Eddy County, New Mexico                      Turkey Track; Morrow, North Gas Pool**  
**TOWNSHIP 18 SOUTH, RANGE 28 EAST, NMPM**

**Eddy County, New Mexico                      Turkey Track; Morrow, North Gas Pool**  
**TOWNSHIP 18 SOUTH, RANGE 28 EAST, NMPM**

**Eddy County, New Mexico                      Turkey Track; Morrow, North Gas Pool**  
**TOWNSHIP 18 SOUTH, RANGE 28 EAST, NMPM**



**Purpose: One completed gas well capable of producing.**

## Marathon Oil Company, Walker '33' State #1

**Location: Unit K, Sec. 33, Township 18 South, Range 28 East, NMPM**

**Completed on 4/22/99 in the Morrow formation.**

**Top of perfs: 10,782'.**