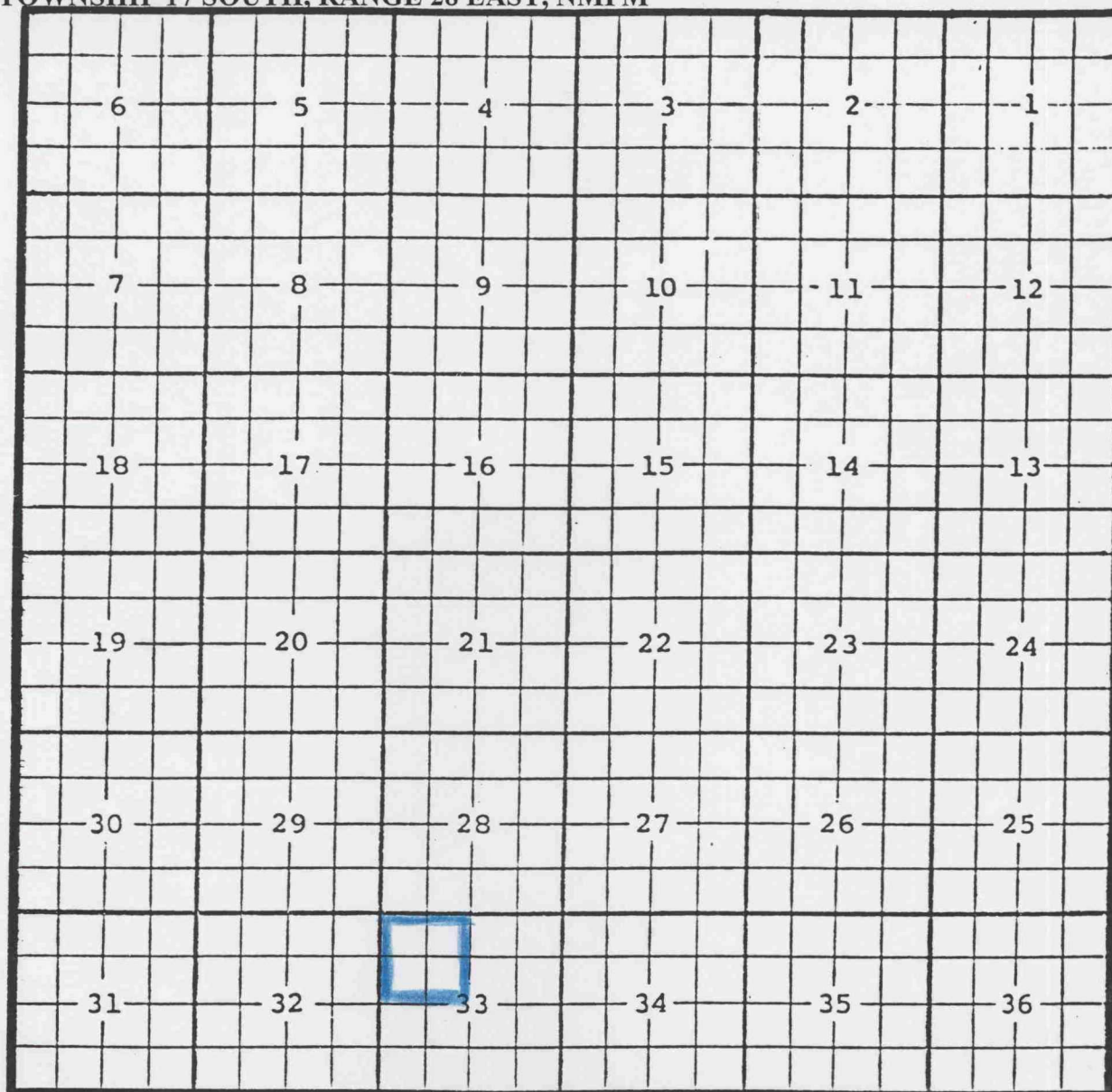


Eddy County, New Mexico

Artesia; Glorieta-Yeso Oil Pool

TOWNSHIP 17 SOUTH, RANGE 28 EAST, NMPM



Purpose: One completed oil well capable of producing.

Arco Permian, Washington '33' State #9

Location: Unit F, Sec. 33, Township 17 South, Range 28 East, NMPM

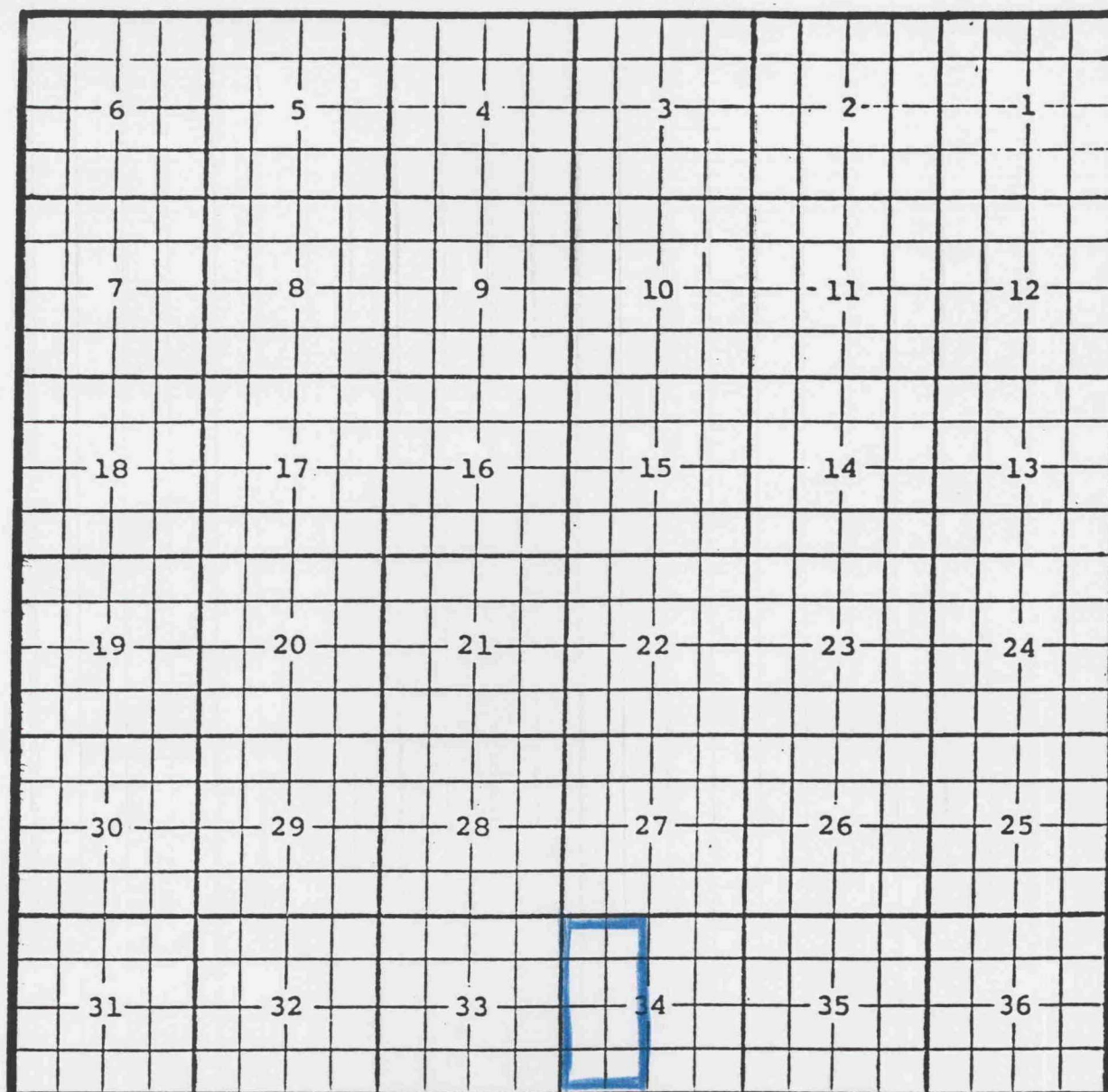
Completed 5/30/98 in the Glorieta-Yeso formation

Top of perforations: 3654'.

Eddy County, New Mexico

Crooked Creek; Upper Pennsylvanian Gas Pool

TOWNSHIP 23 SOUTH, RANGE 24 EAST, NMPM



Purpose: One gas well capable of producing.

Yates Petroleum Corporation, Bat 'ARO' Federal #1

Location: Unit E, Sec. 34, Township 23 South, Range 24 East, NMPM

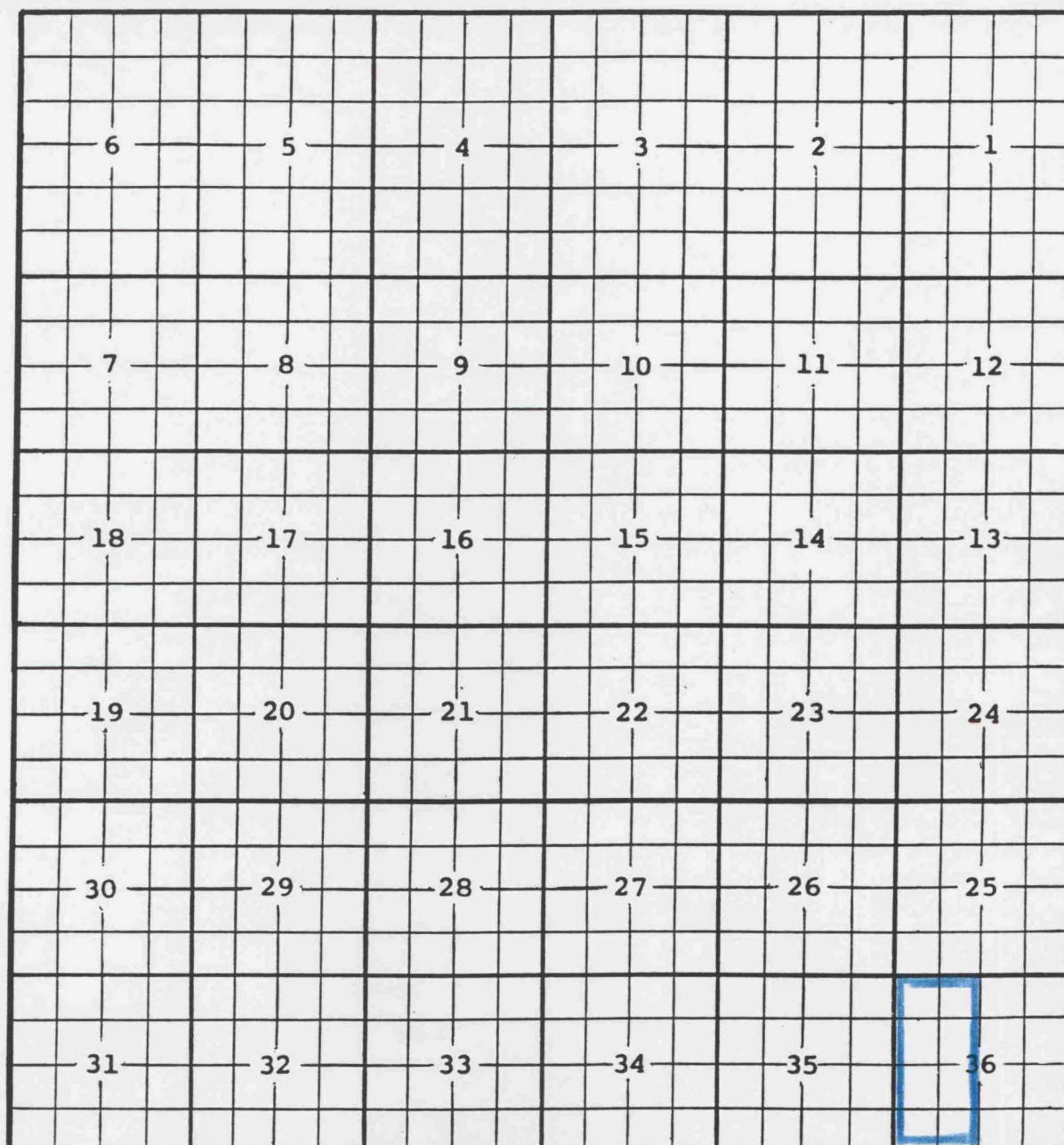
Completed 1/24/99 in the Upper Pennsylvanian formation.

Top of perforations: 8036'.

Eddy County, New Mexico

McKittrick Hills, Strawn, North Gas Pool

TOWNSHIP 21 SOUTH, RANGE 24 EAST, NMPM



Purpose: One completed gas well capable of producing.

Yates Petroleum Corporation, Indian Hills 'ARG' State #1

Location: Unit M, Sec. 36, Township 21 South, Range 24 East, NMPM

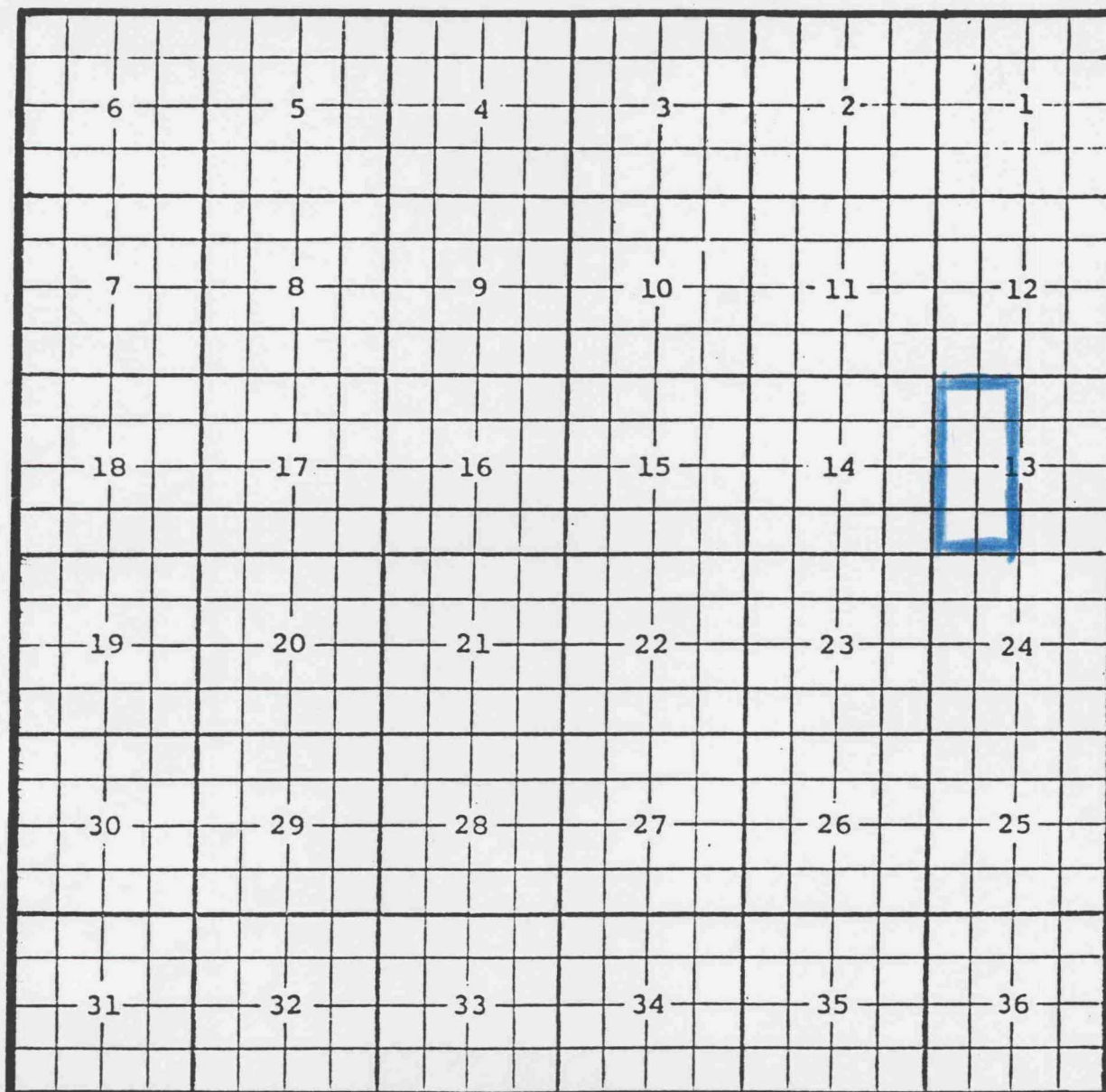
Completed on 7/07/98 in the Strawn formation.

Top of perfs: 9065'.

Eddy County, New Mexico

Red Tank Draw; Atoka-Morrow Gas Pool

TOWNSHIP 19 SOUTH, RANGE 23 EAST, NMPM



Purpose: One completed gas well capable of producing.

Yates Petroleum Corporation, Triangle Ranch 'ASW' State Com. #1

Location: Unit K, Sec. 13, Township 19 South, Range 23 East, NMPM

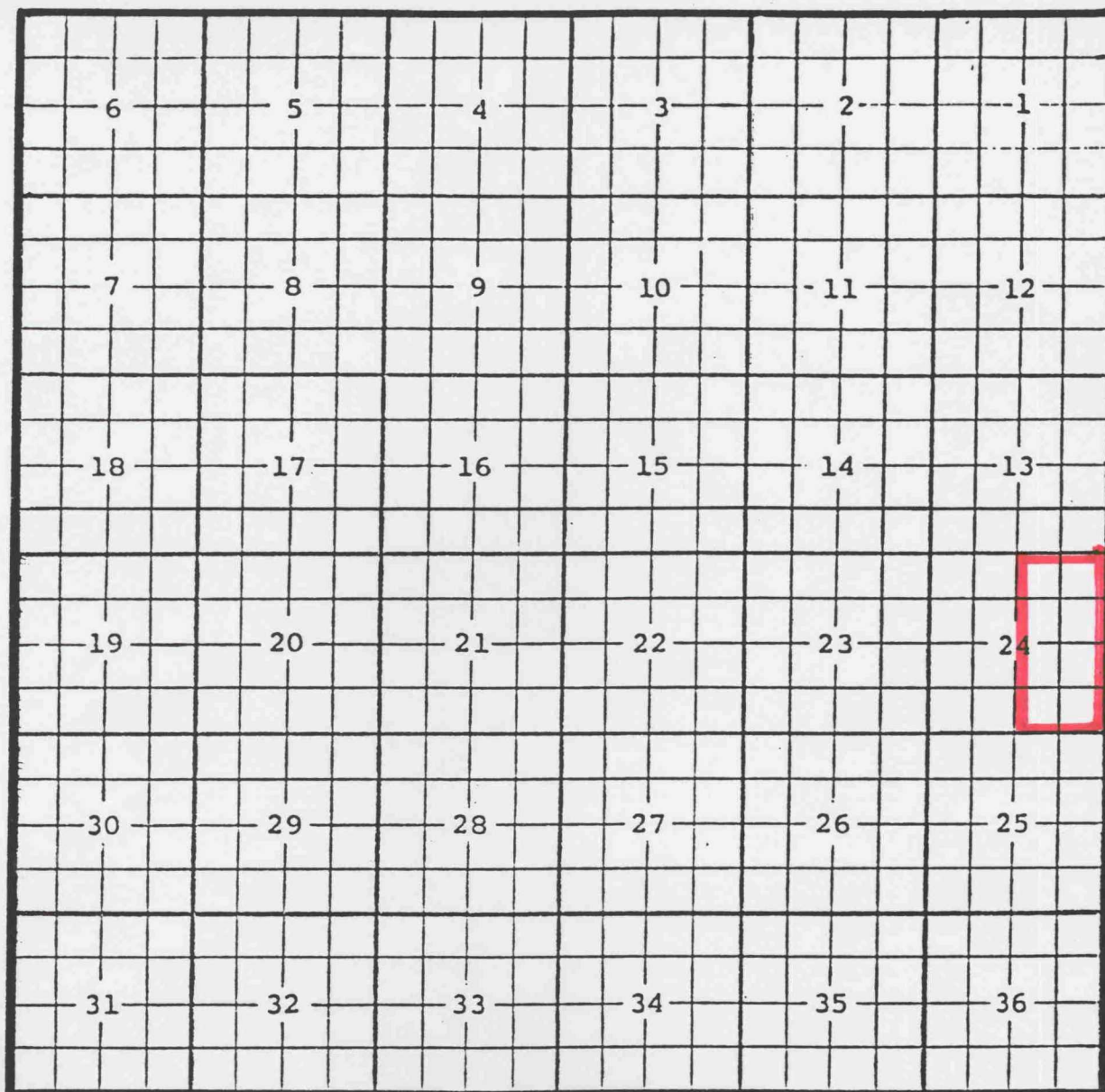
Completed 2/21/99 in the Atoka-Morrow formation.

Top of perforations: 7976'.

Eddy County, New Mexico

Revelation; Strawn, Southeast Gas Pool

TOWNSHIP 22 SOUTH, RANGE 25 EAST, NMPM



Purpose: One completed gas well capable of producing.

Concho Resources Inc., Filaree '24' Federal Com. #1

Location: Unit H, Sec. 24, Township 22 South, Range 25 East, NMPM

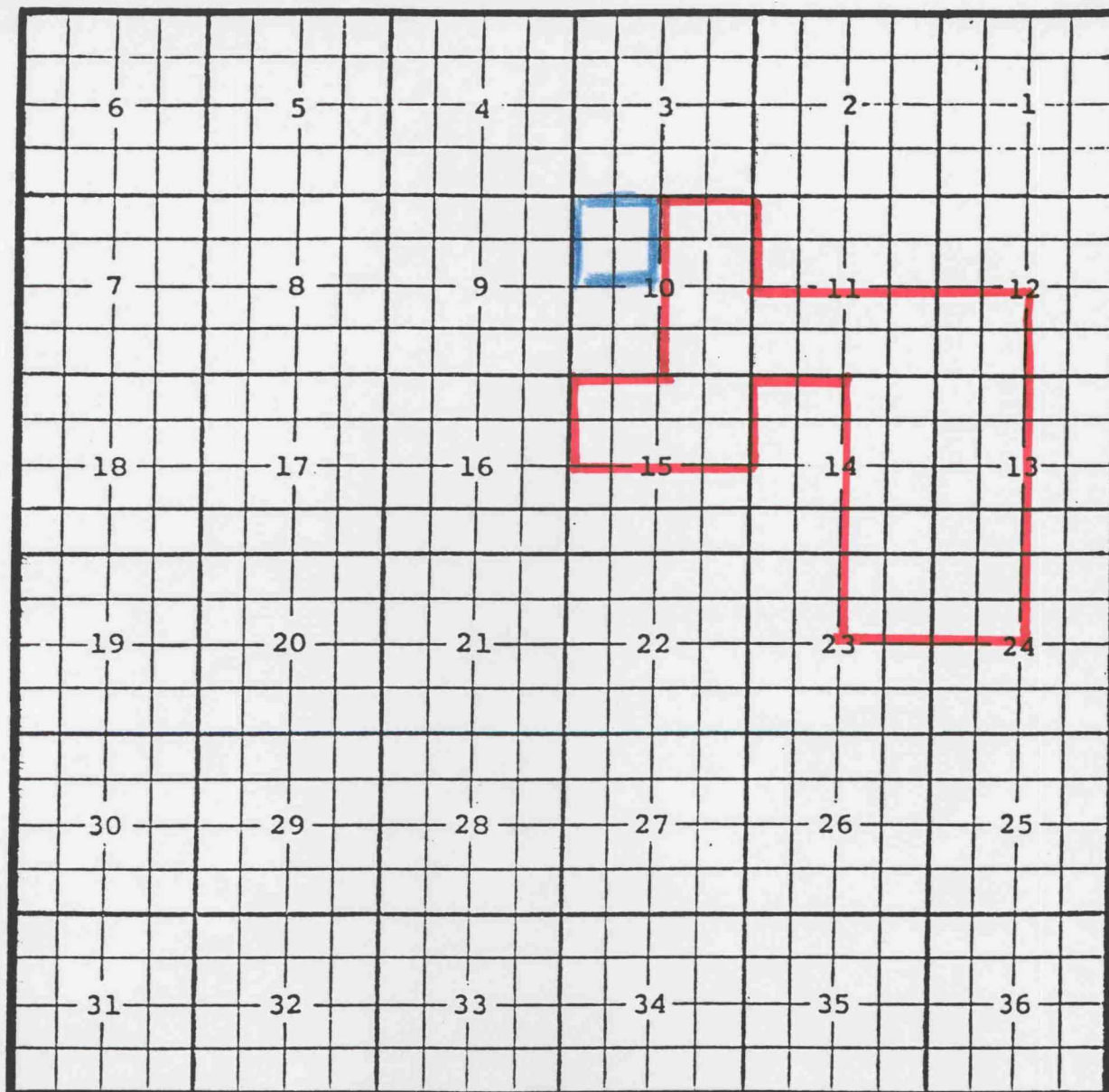
Completed 9/27/97 in the Strawn formation.

Top of perforations: 9798'.

Eddy County, New Mexico

Black River; Delaware Oil Pool

TOWNSHIP 24 SOUTH, RANGE 26 EAST, NMPM



Purpose: One completed oil well capable producing.

Mallon Oil Company, Mallon '10' Federal #1

Location: Unit E, Sec. 10, Township 24 South, Range 26 East, NMPM

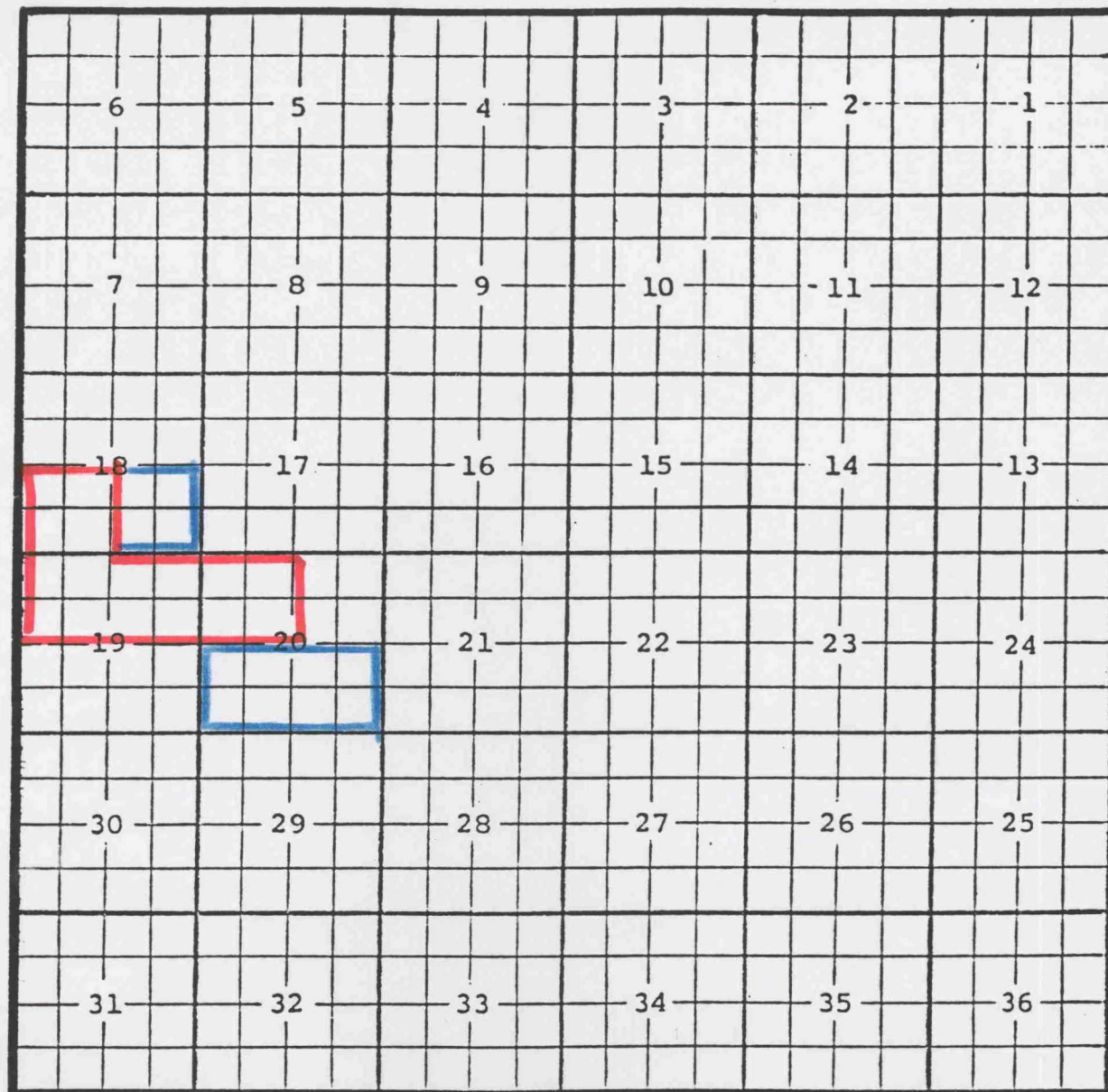
Completed 10/01/97 in the Delaware formation.

Top of perforations: 4956'.

Eddy County, New Mexico

Cedar Lake; Yeso Oil Pool

TOWNSHIP 17 SOUTH, RANGE 31 EAST, NMPM



Purpose: Two completed oil wells capable of producing.

1) Marbob Energy Corporation, Lee Federal #3

Location: Unit I, Sec. 20, Township 17 South, Range 31 East, NMPM

Completed 6/16/99 in the Yeso formation.

Top of perforations: 4837'.

2) Marbob Energy Corporation, Tony Federal #5

Location: Unit O, Sec. 18, Township 17 South, Range 31 East, NMPM

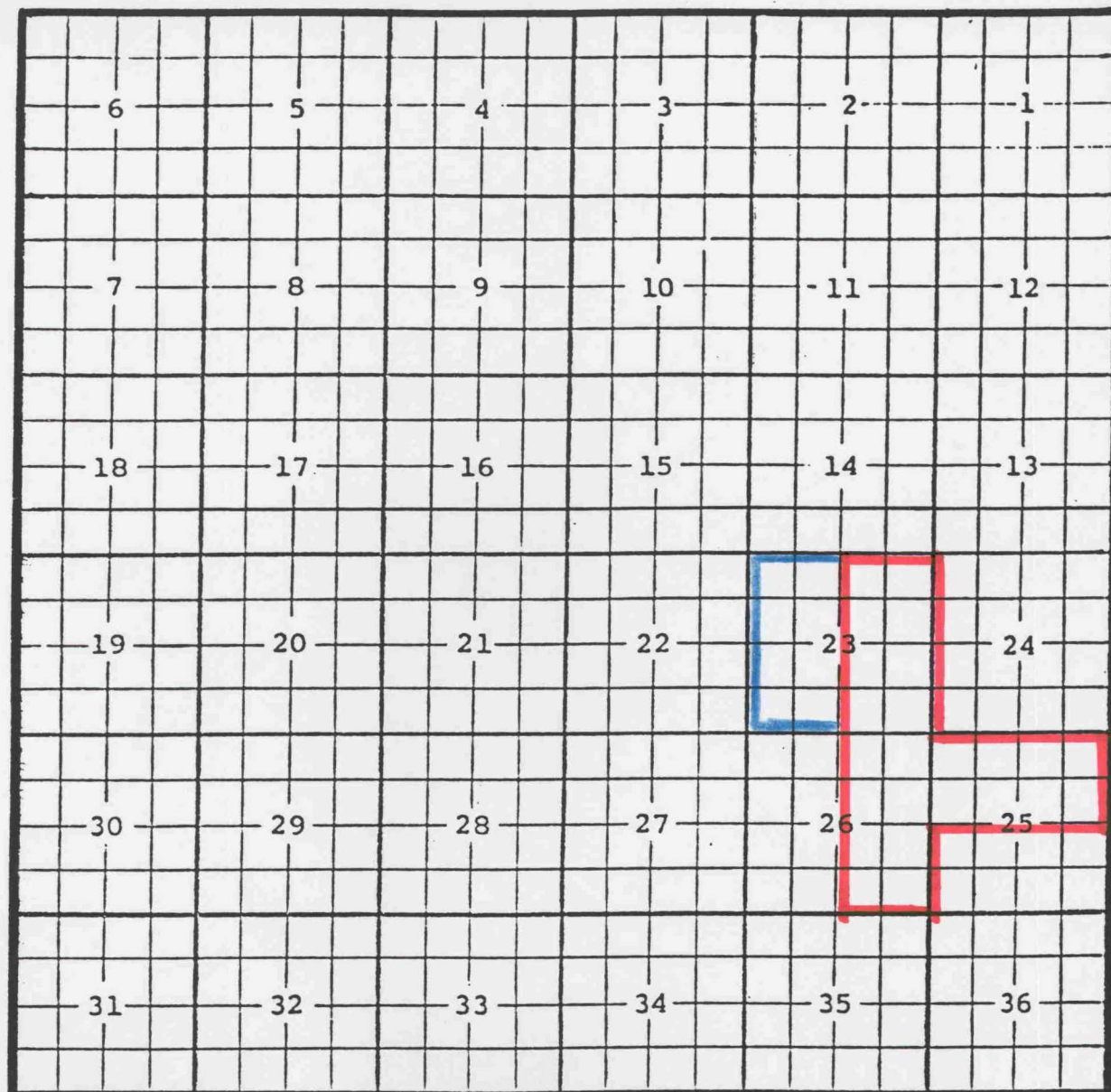
Completed 5/26/99 in the Yeso formation.

Top of perforations: 4660'.

Eddy County, New Mexico

Cemetery; Wolfcamp Gas Pool

TOWNSHIP 20 SOUTH, RANGE 24 EAST, NMPM



Purpose: One completed gas well capable of producing.

Yates Petroleum Corporation, Saguaro 'AGS' Federal Com. #9

Location: Unit C, Sec. 23, Township 20 South, Range 24 East, NMPM

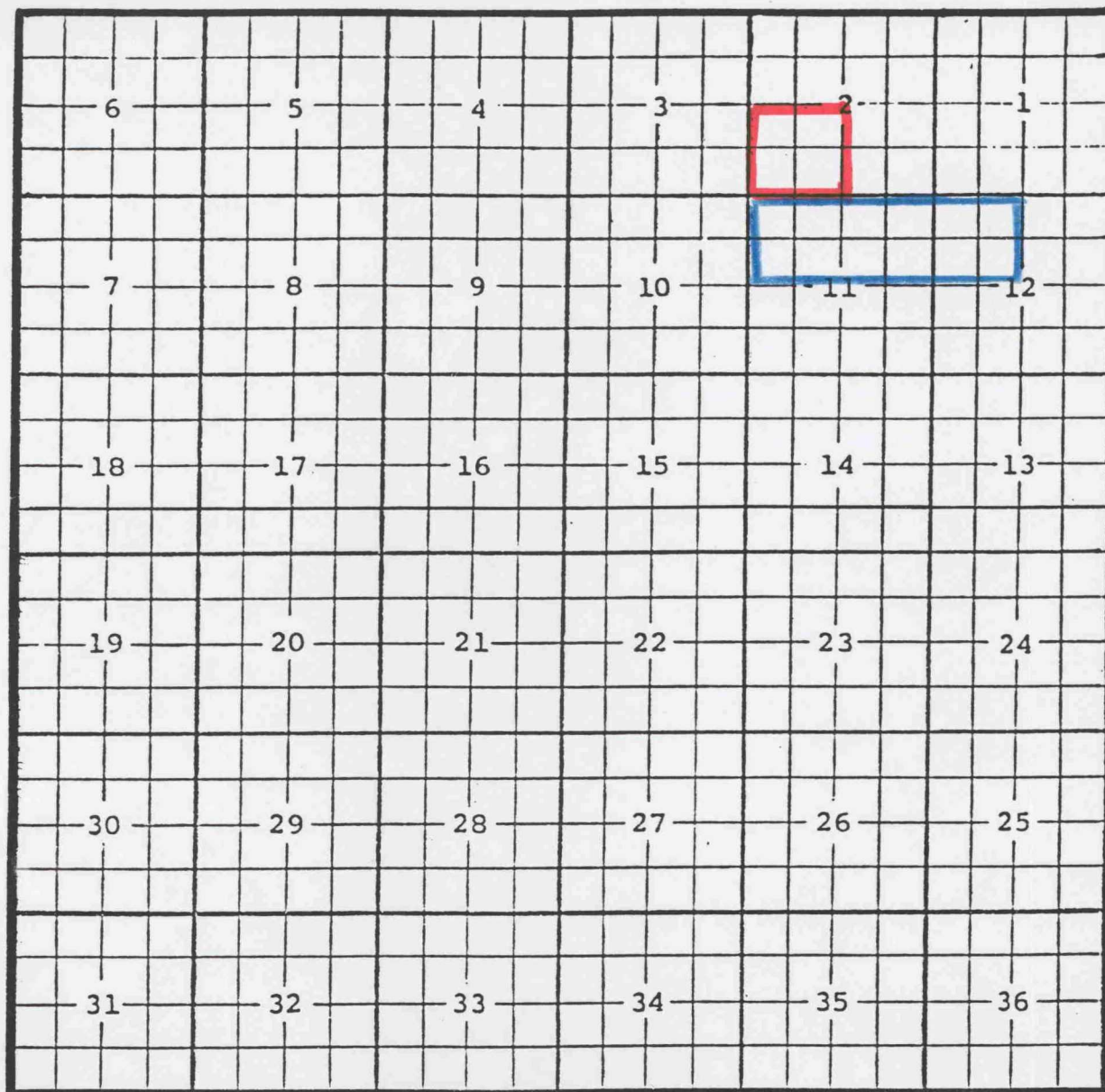
Completed on 3/12/98 in the Wolfcamp formation.

Top of perfs: 6487'.

Eddy County, New Mexico

Corral Canyon; Delaware, Northeast Oil Pool

TOWNSHIP 25 SOUTH, RANGE 30 EAST, NMPM



Purpose: One completed oil well capable of producing.

Bass Enterprises Production Company, Poker Lake Unit #91

Location: Unit D, Sec. 12, Township 25 South, Range ~~26~~ East, NMPM


Completed 7/18/97 in the Delaware formation.

Top of perfs: 7740'.

Eddy County, New Mexico

Crow Flats; Morrow Gas Pool

TOWNSHIP 16 SOUTH, RANGE 27 EAST, NMPM



Purpose: One completed gas well capable of producing.

OXY USA Inc., Oxy Lucky Dog State #1

Location: Unit N, Sec. 33, Township 16 South, Range 27 East, NMPM

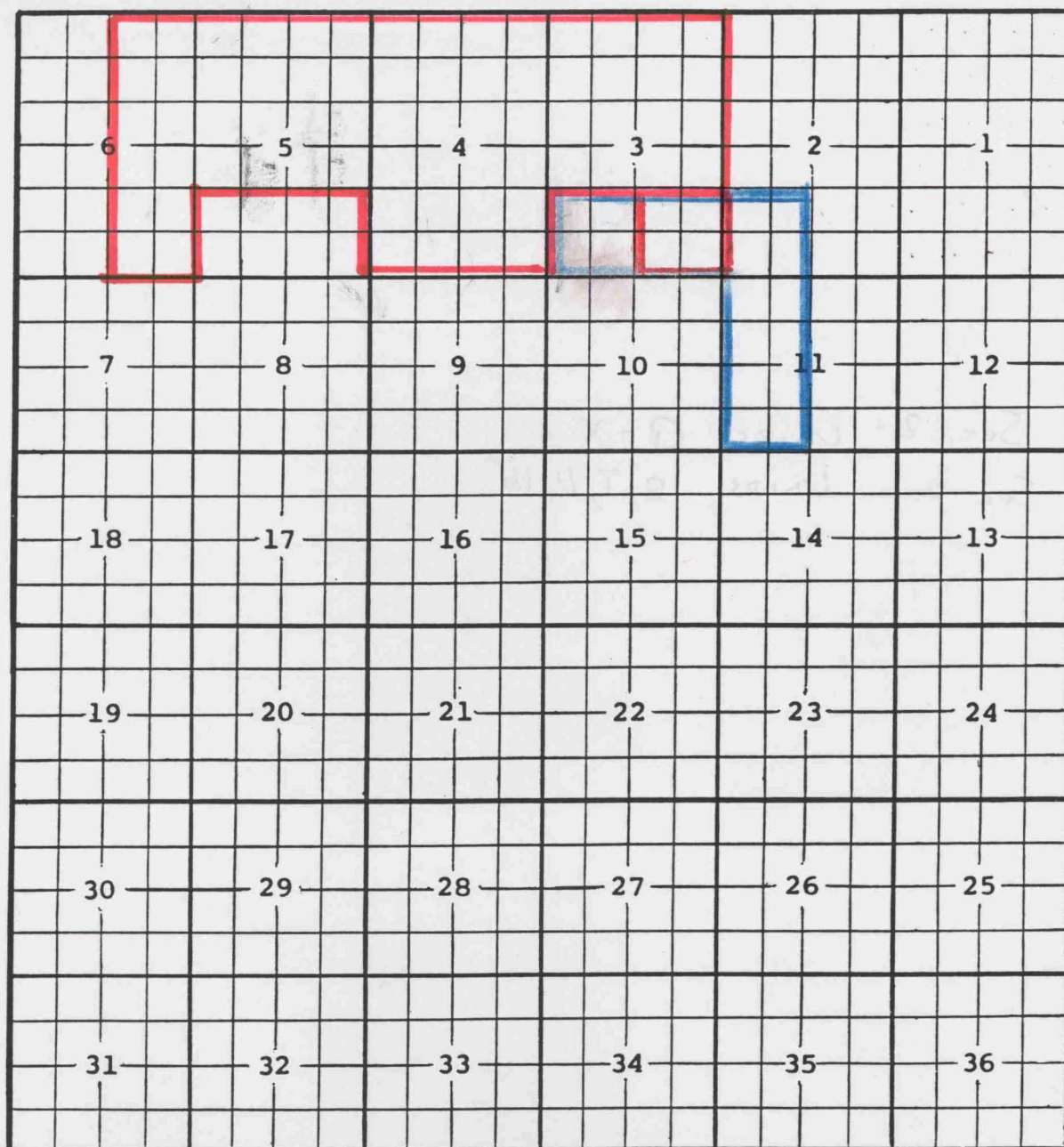
Completed 4/22/99 in the Morrow formation

Top of perforations: 8674'.

Eddy County, New Mexico

Diamond Mound; Morrow Gas Pool

TOWNSHIP 16 SOUTH, RANGE 28 EAST, NMPM



Purpose: One completed gas well capable of producing

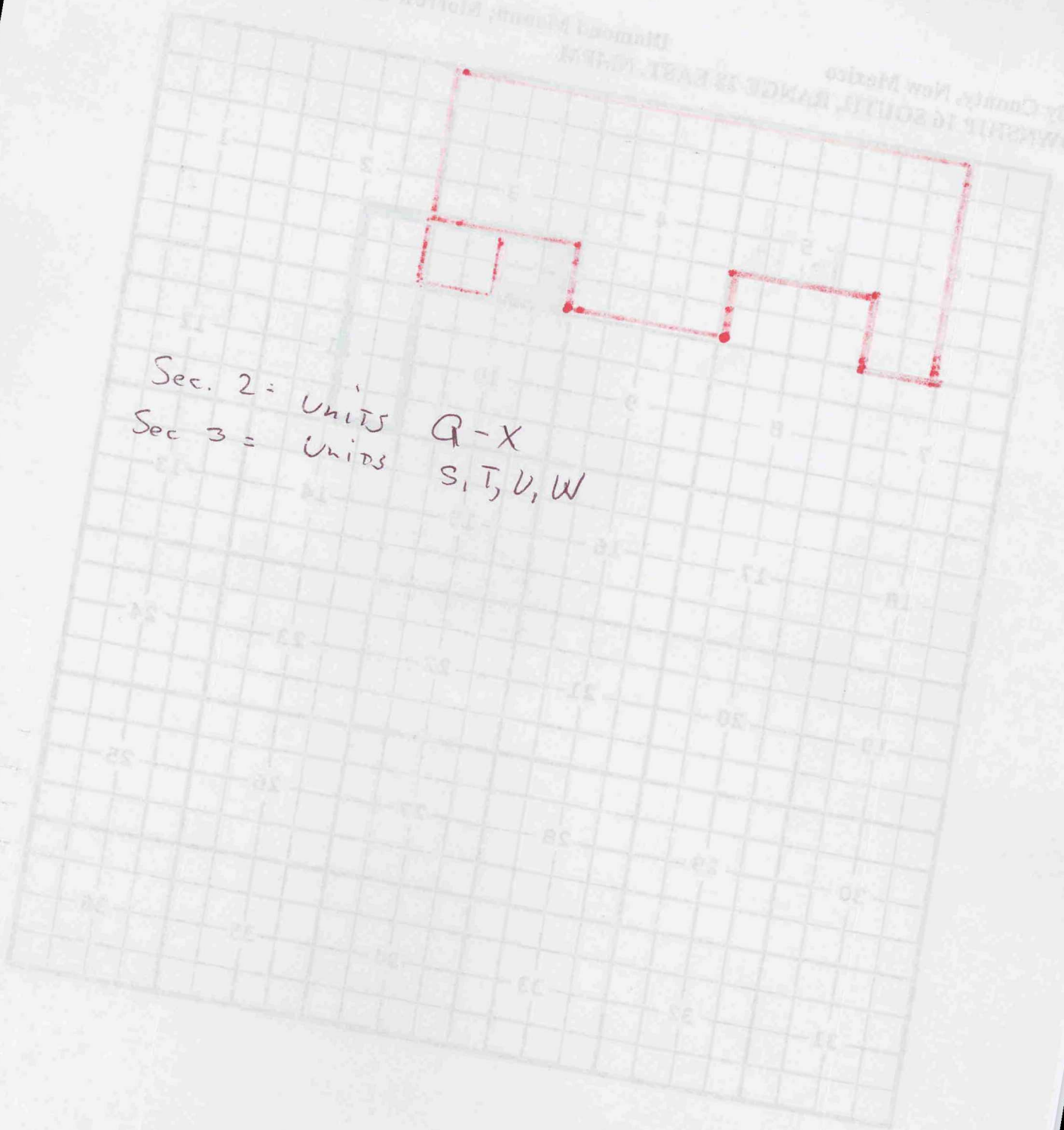
Nearburg Producing Company, Crow Flats '11' Federal Com. #1

Location: Unit L, Sec. 11, Township 16 South, Range 28 East, NMPM

Completed 5/25/99 in the Morrow formation.

Top of perfs 9483'.

Liberty County, New Mexico
 Township 16 South, Range 28 East, T16S, R28E
 Blanton, Blanton, Blanton, On Foot



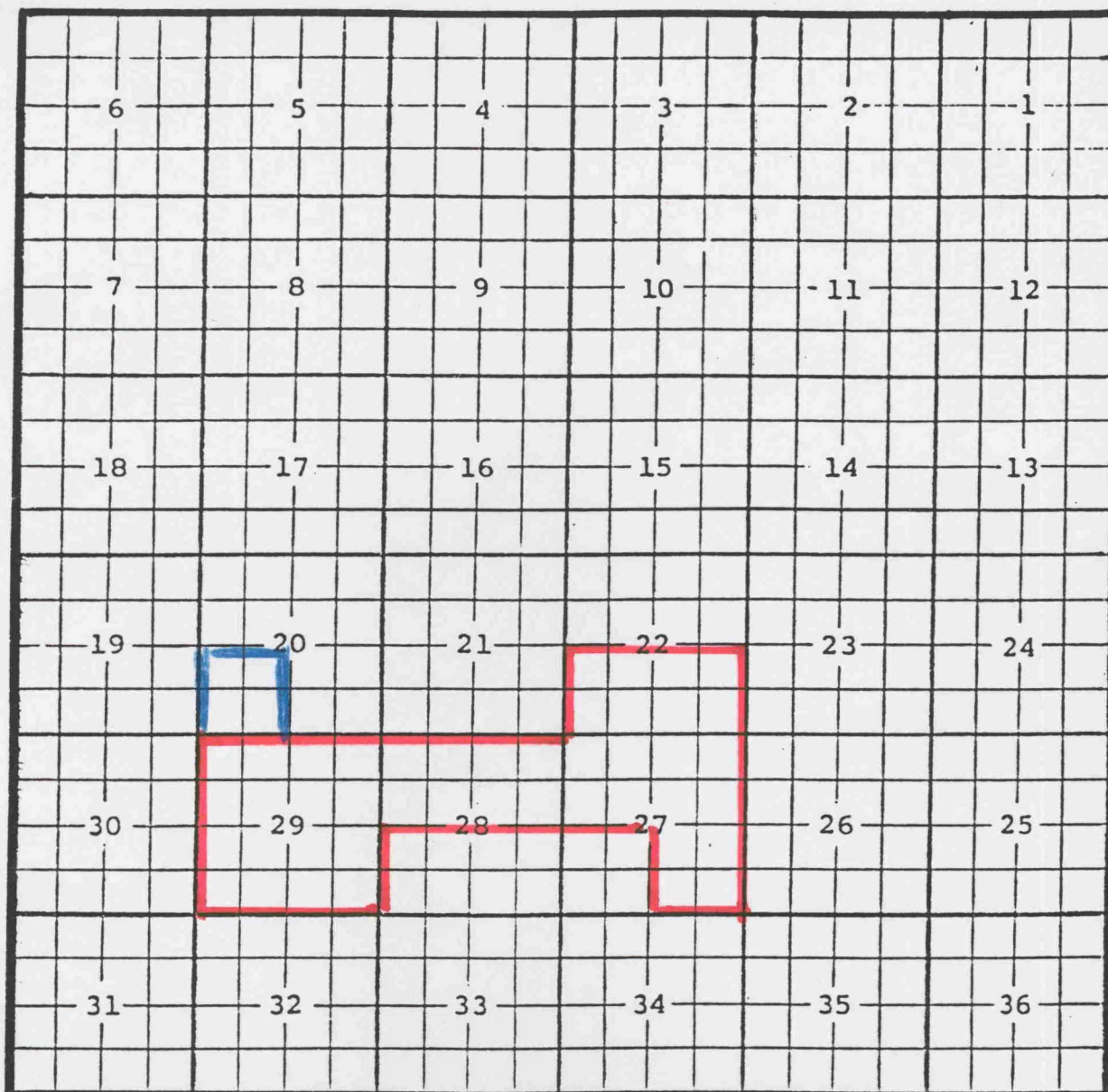
Sec. 2 = Units Q-X
 Sec. 3 = Units S, T, U, W

Purpose: One completed gas well capable of producing
 Location: Unit L, Sec. 11, Township 16 South, Range 28 East, T16S, R28E
 Completed 5/25/99 in the Morrow formation.
 Top of well 3483.

Eddy County, New Mexico

Empire; Yeso, East Oil Pool

TOWNSHIP 17 SOUTH, RANGE 29 EAST, NMPM



Purpose: One completed oil well capable of producing.

Mack Energy Corporation, Tenneco State #1

Location: Unit M, Sec. 20, Township 17 South, Range 29 East, NMPM


Completed 5/27/99 in the Yeso formation.

Top of perforations: 3861'.

Chaves County, New Mexico

Foor Ranch; Wolfcamp Gas Pool

TOWNSHIP 10 SOUTH, RANGE 26 EAST, NMPM



Purpose: One completed gas well capable of producing.

Yates Petroleum Corporation, Sunny Side 'AMS' State Com. #2

Location: Unit B, Sec. 1, Township 10 South, Range 26 East, NMPM

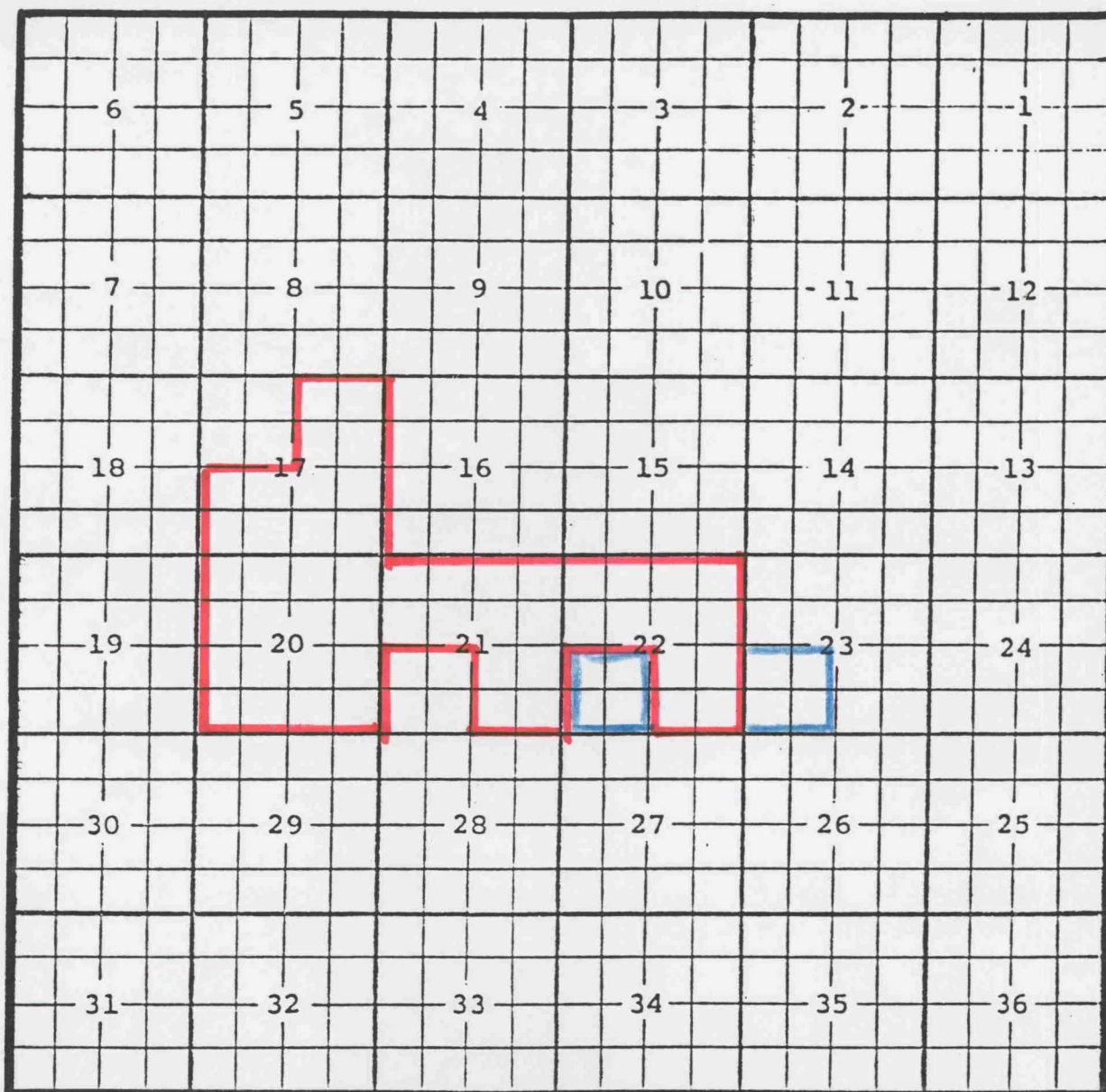
Completed 5/13/99 in the Wolfcamp formation.

Top of perfs: 5364'.

Eddy County, New Mexico

Loco Hills; Paddock Oil Pool

TOWNSHIP 17 SOUTH, RANGE 30 EAST, NMPM



Purpose: Two completed gas wells capable of producing.

1) Mack Energy Corporation, Dexter Federal #4

Location: Unit K, Sec. 22, Township 17 South, Range 30 East, NMPM

Completed 6/11/99 in the Paddock (Upper Yeso) formation

Top of perms: 4644'.

2) Marbob Energy Corporation, Ken Federal #2

Location: Unit L, Sec. 23, Township 17 South, Range 30 East, NMPM

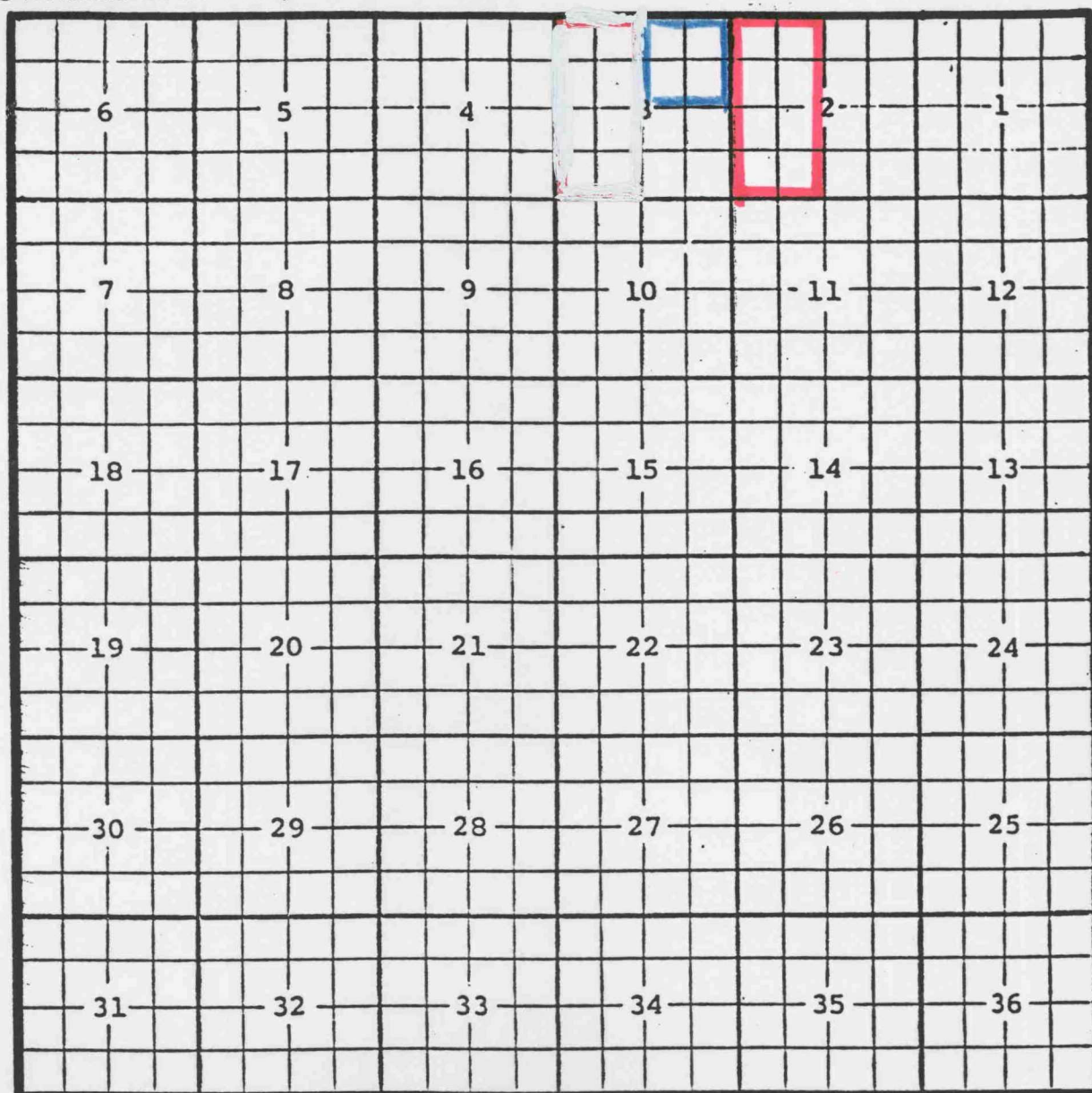
Completed 6/25/99 in the Paddock (Upper Yeso) formation

Top of perms: 4676'.

Eddy County, New Mexico

Malaga; Delaware, North Oil Pool

TOWNSHIP 24 SOUTH, RANGE 28 EAST, NMPM



Purpose: One completed oil well capable of producing.

Concho Resources, Inc., Malaga Com. #1

Location: Unit G, Sec. 3, Township 24 South, Range 28 East, NMPM

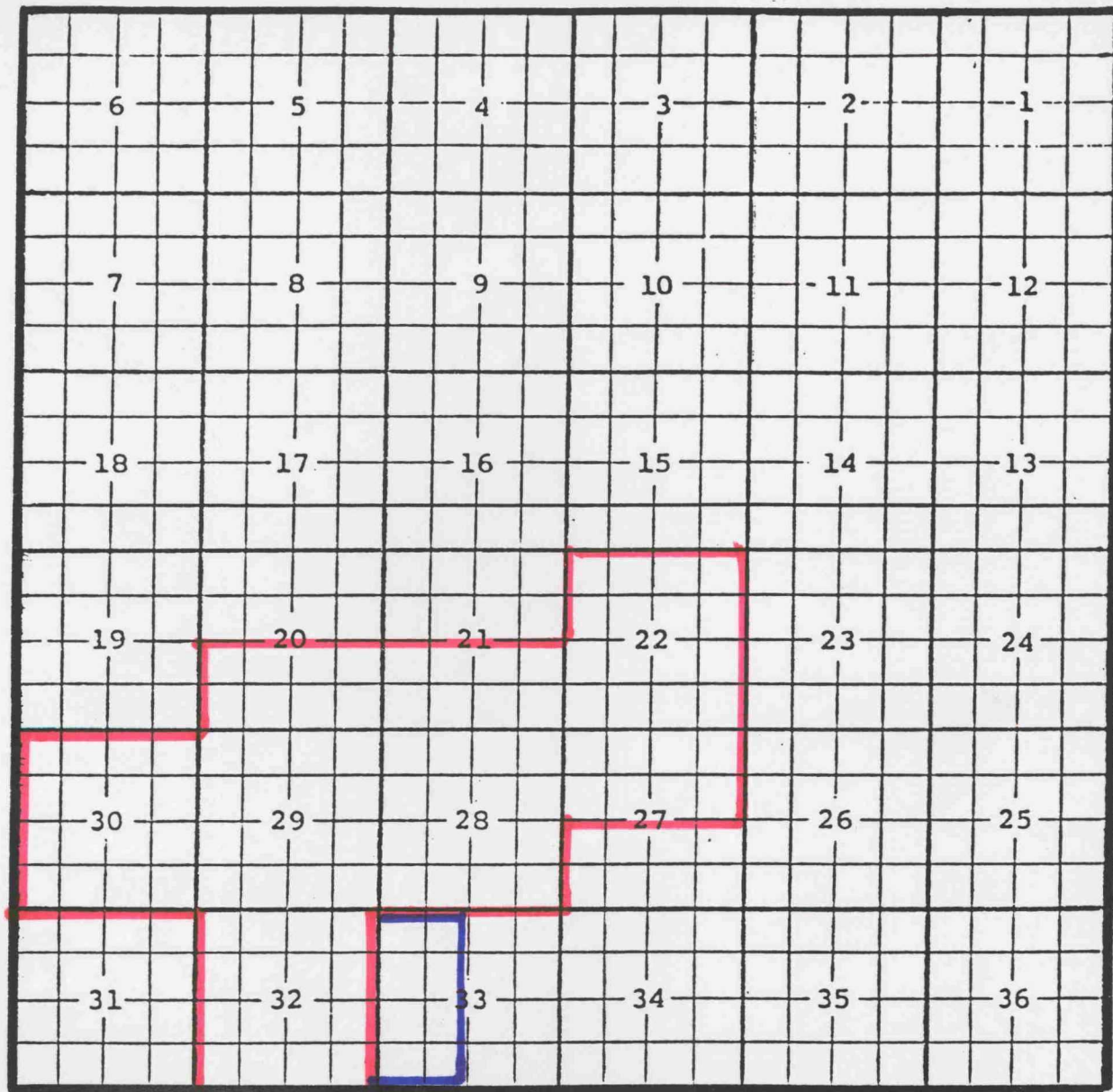
Completed 7/30/92 in the Delaware formation

Top of perfs: 6182'

Eddy County, New Mexico

Parkway; Morrow, West Gas Pool

TOWNSHIP 19 SOUTH, RANGE 29 EAST, NMPM



Purpose: One completed gas well capable of producing.

Concho Resources Inc., Millman 'SE' Federal #1

Location: Unit E, Sec. 33, Township 19 South, Range 29 East, NMPM

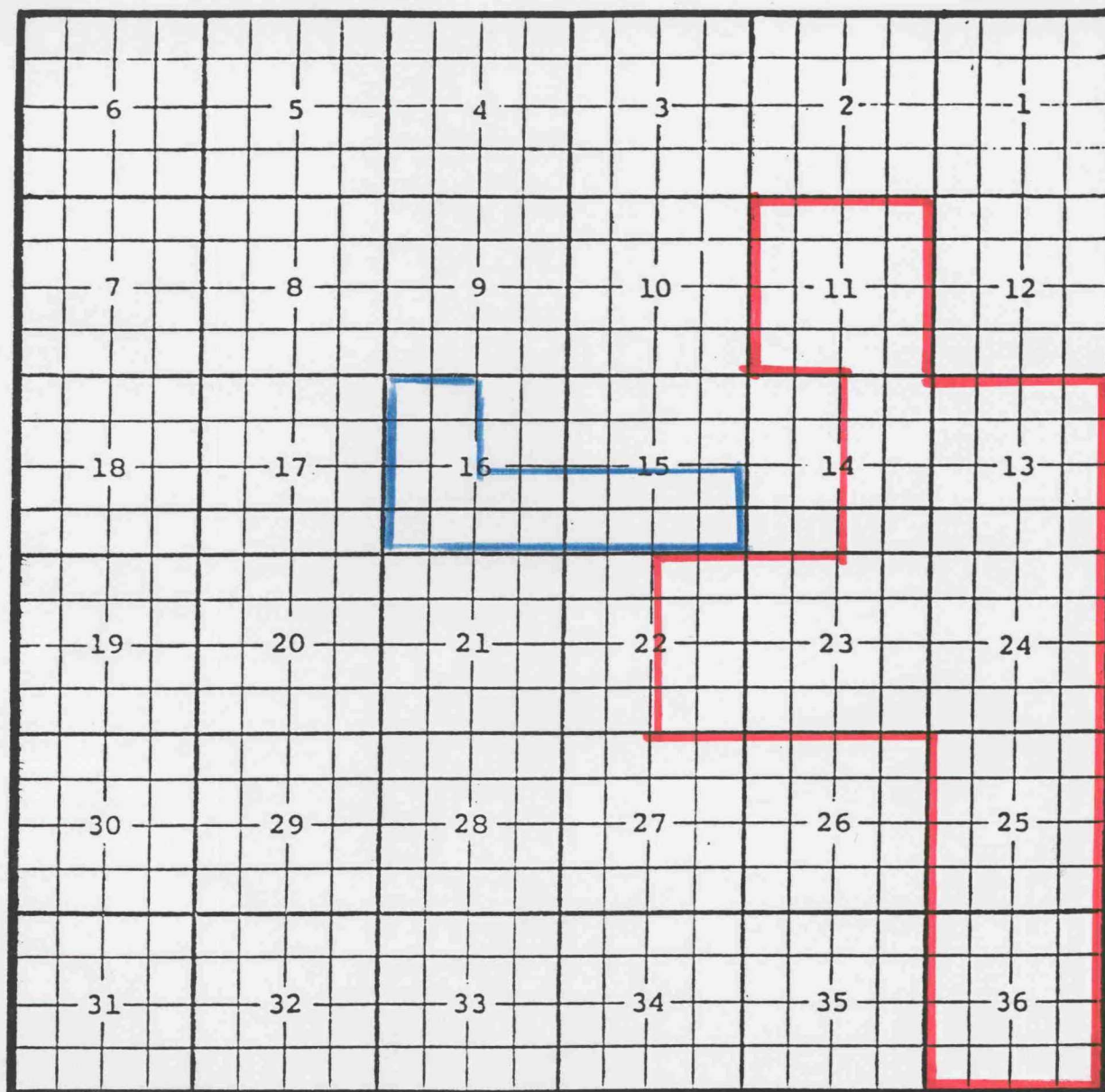
Completed 5/05/99 in the Morrow formation

Top of perms: 11,314'.

Eddy County, New Mexico

Penasco Draw; Permo-Penn. Gas Pool

TOWNSHIP 18 SOUTH, RANGE 24 EAST, NMPM



Purpose: One completed gas well capable of producing.

Concho Resources Inc., Southern Cross '16' State #1

Location: Unit L, Sec. 16, Township 18 South, Range 24 East, NMPM

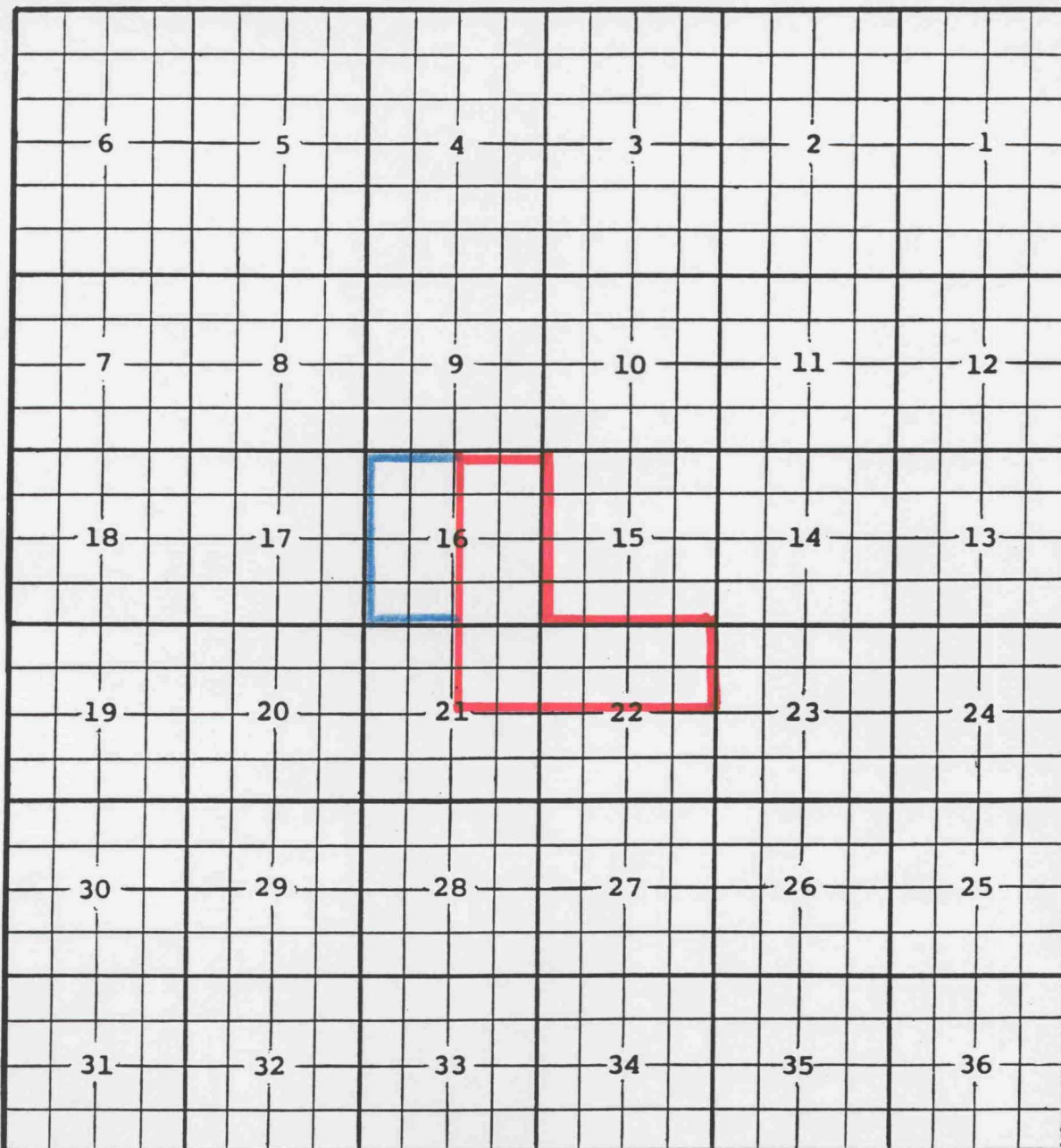
Completed 12/11/97 in the Permo-Penn. formation

Top of perfs: 6216'.

Eddy County, New Mexico

Quahada Ridge; Atoka Gas Pool

TOWNSHIP 21 SOUTH, RANGE 29 EAST, NMPM



Purpose: One completed gas well capable of producing.

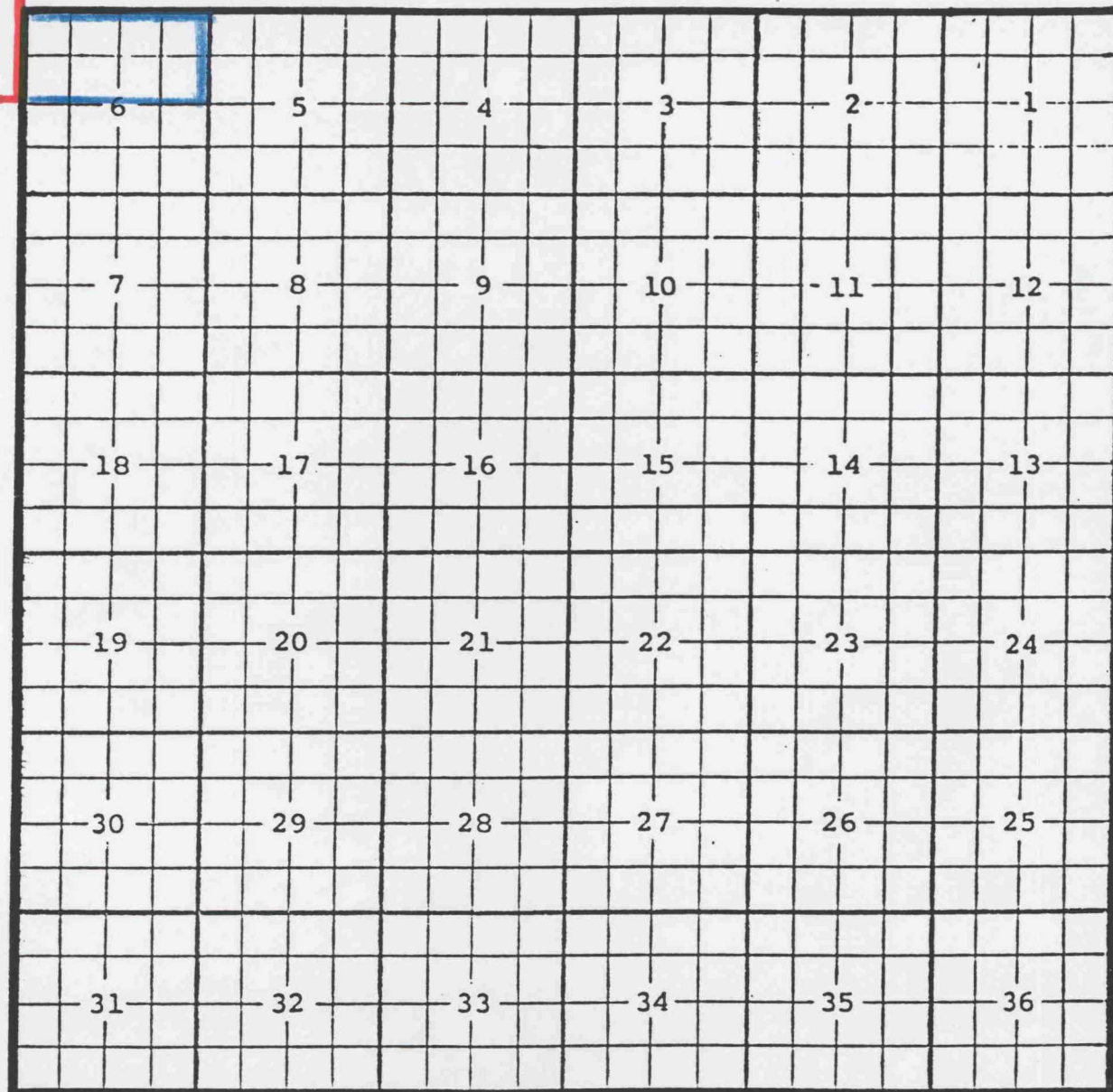
Chi Operating, Inc., Big Eddy Unit #140

Location: Unit E, Sec. 16, Township 21 South, Range 29 East, NMPM

Completed 9/14/98 in the Atoka formation

Top of perfs: 11,796'.

Eddy County, New Mexico Quahada Ridge; Delaware, Southeast Oil Pool
TOWNSHIP 23 SOUTH, RANGE 31 EAST, NMPM



Purpose: One completed oil well capable of producing.

Bass Enterprises Production Company, James Ranch Unit #65

Location: Lot 2, Sec. 6, Township 23 South, Range 31 East, NMPM

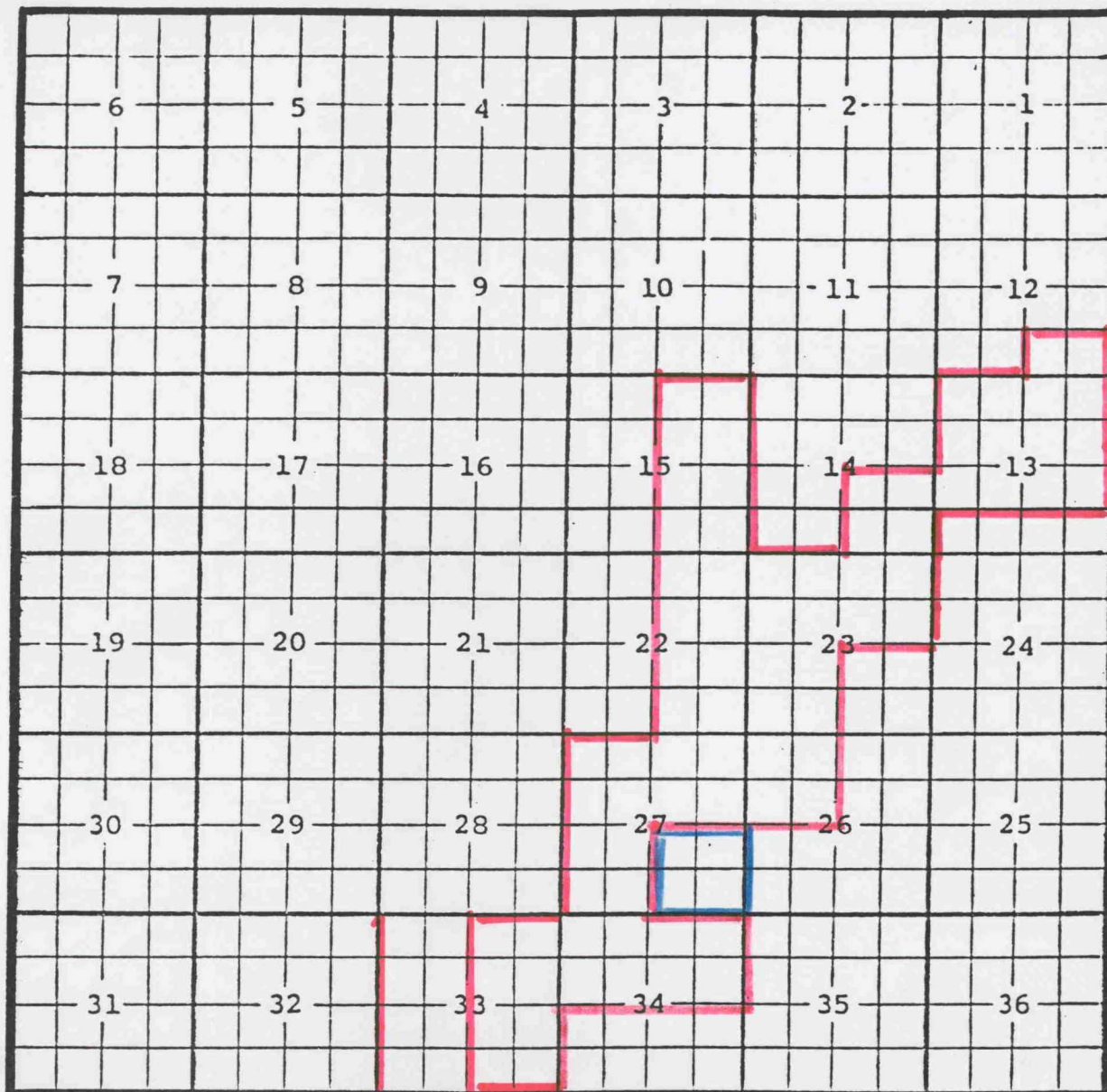
Completed 3/17/97 in the Delaware formation.

Top of perfs: 7626'.

Eddy County, New Mexico

Travis; Upper Pennsylvanian Gas Pool

TOWNSHIP 18 SOUTH, RANGE 28 EAST, NMPM



Purpose: One completed gas well capable of producing.

Devon Energy Corporation, (Nevada), State 'BW' Com. #4

Location: Unit O, Sec. 27, Township 18 South, Range 28 East, NMPM

Completed on 5/05/99 in the Upper Pennsylvanian formation.

Top of perfs: 9673'.