

EXHIBIT “B”

DOYLE HARTMAN

Oil Operator

500 NORTH MAIN

P.O. BOX 10426

MIDLAND, TEXAS 79702

(915) 684-4011

(915) 682-7616 FAX

October 21, 1999

Via Facsimile (915) 684-4508

Raptor Resources, Inc.
414 W. Texas, Suite 202
Midland, TX 79701

Attn: Bill R. Keathly
Regulatory Agent

Via Facsimile (505) 827-8177

New Mexico Oil Conservation Division
2040 South Pacheco
Santa Fe, NM 87505

Attn: Lori Wrotenbery, Director
Michael Stogner, Chief Hearing Officer

Re: Application for Unorthodox Gas Well Locations and Simultaneous Dedication

State "A" A/C 2 Well No. 30
1980' FNL and 660' FWL
Section 9, T-22-S, R-36-E
Lea County, New Mexico

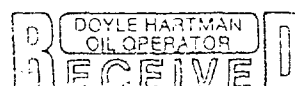
State "A" A/C 2 Well No. 48
660' FNL and 1980' FEL
Section 9, T-22-S, R-36-E
Lea County, New Mexico

Ladies and Gentlemen:

Reference is made to Raptor Resources, Inc.'s (Raptor's) applications, dated October 4, 1999 and October 5, 1999, received October 12, 1999, for unorthodox well locations and simultaneous dedication of its State "A" A/C 2 Nos. 30 and 48 wells to a previously existing 480-acre Jalmat proration unit.

Since the closest of Raptor's two newly proposed wells is 3300' north of our State "H" lease, but also in recognition of the fact that a proration unit is defined as "...the area in a pool that can be efficiently and economically drained by one well, as determined by the commission (N.M. Stat., 1973 § 70-2-17 (B)) (emphasis added)...", we hereby waive any current objection to the two newly proposed completions, provided:

- (1) In accordance with standard NMOCD regulations, all gas from wells situated on the subject 480-acre non-standard Jalmat proration unit is both separately and accurately metered, on a daily basis, from each individual Jalmat well, so that the source of the multi-well proration unit production can be accurately determined, and



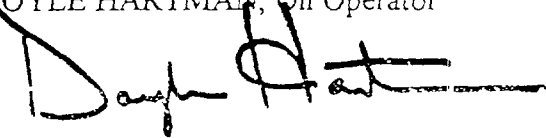
OCT 26 1999

- (2) It is understood that Doyle Hartman reserves the right to object to future applications for simultaneous dedication, if and/or when it becomes apparent that Raptor's proposed spacing is more dense than the drainage capability of an efficiently completed Jalmat well, thus (a) violating the correlative rights of offset leases, or (b) promoting waste by requiring the drilling and completion of an excessive number of wells, in order to counter drainage by Raptor.

Please promptly let us know if the conditions of our approval are acceptable to Raptor. If our conditions are not acceptable, this letter shall serve as Doyle Hartman's timely objection to Raptor's application.

Very truly yours,

DOYLE HARTMAN, Oil Operator



Doyle Hartman

rcp
wp7:corresp.dh\nmood-raptor-state.h

AGREED AND ACCEPTED BY RAPTOR RESOURCES, INC.

By: Russell Douglass
Title: President
Date: 10/21/99

cc: Via Facsimile (512) 478-4476
Raptor Resources, Inc.
901 Rio Grande (78701)
P.O. Box 160430
Austin, Texas 78716-0430
Attn: Russell Douglass, President
Mike Nell, Vice President
Bill Keathly, Regulatory Agent

New Mexico Oil Conservation Division
October 21, 1999
Page 3

Via Facsimile (505) 986-0741
Gallegos Law Firm
460 St. Michaels Drive, Building 300
Santa Fe, NM 87505
Attn: J.E. Gallegos
Michael J. Condon

DOYLE HARTMAN, Oil Operator (Dallas)

DOYLE HARTMAN, Oil Operator (Midland)

Don Mashburn
Steve Hartman
Sheila Potts
Linda Land
Cindy Brooks

RAPTOR RESOURCES, INC.

901 Rio Grande

Austin, Texas 78701

(512) 478-4427

October 4, 1999

Mr. Michael Stogner
New Mexico Oil Conservation Division
2040 Pacheo
Santa Fe, New Mexico 87504

RE: Application for Unorthodox Gas Well Locations and Simultaneous Dedication
Jalmat, Tansil Yts 7 Rvrs (Pro Gas)
1980' FNL and 660' FWL
Section 9, T 22S, R 36E (E)
Lea County, New Mexico

Dear Mr. Stogner,

Raptor Resources, Inc. respectfully requests your approval of this administrative application for the subject Unorthodox Gas Well Location and Simultaneous Dedication.


Raptor Resources, Inc. is planning to re-complete it's State "A" A/C 2 Well No. 30 in the Jalmat Tansil Yates 7-Rivers (Pro Gas Pool). It is our desire to also simultaneously dedicate the existing 480- acre Proration Unit assigned to our well nos. 1, 29, 38, 40, 57, 63, 67 and 72 to all nine wells. Previously approved orders are R 9073 and NSL 2872 & 2872 A & B.

The offset operator plat shows that Arco Permian, Chevron Inc, OXY USA, Doyle Hartman, Marathon and Finley Resources as the offset operators that could be affected by this unorthodox location. Please find enclosed evidence that they have been notified of this application.

In order to prevent waste, Raptor Resources, Inc. respectfully requests your approval of this application for an unorthodox location and simultaneous dedication. A copy of this letter and attachments has been furnished by Certified Mail to the offset operators as their notice of this application.

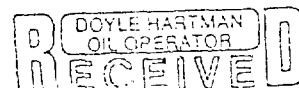
If you have any questions or require any further information concerning this application, please contact me at (915) 697-1609 or e-mail me at ERKeathly@juno.com.

Sincerely,



Bill R. Keathly
Regulatory Agent for Raptor Resources

Cc: Oil Conservation Division - Hobbs



OCT 12 1999

State "A" A/C 2 # 30
Section 9, T-22S, R-36E, (E)
API # 30-025-08855
Lea County, New Mexico

RE: Application for Unorthodox Location

Notification of Offset Operators:

Arco Permian
P.O. Box 1610
Midland, TX 79702

Chevron U S A Inc
Attn: WOJV-Business Unit
P.O. Box 1635
Houston, TX 77251

OXY USA Inc
P.O. Box 50250
Midland, TX 79710

Finley Resources
1308 Lake St., Ste 200
Ft. Worth, TX 76102

Doyle Hartman
P.O. Box 10426
Midland, TX 79702


Marathon Oil Co.
P.O. Box 552
Midland, TX 79702

Please find attached evidence that the above listed companies have been sent copies of the Non-standard location request.

Finley Resources

Deyle Hartman

0x5



District I
PO Box 1980, Hobbs, NM 88241 1980
District II
PO Drawer DD, Artesia, NM 88211-0719
District III
1000 Rio Brazos Rd., Aztec, NM 87410
District IV
PO Box 2088, Santa Fe, NM 87504-2088

State of New Mexico
Energy, Minerals & Natural Resources Department

OIL CONSERVATION DIVISION
PO Box 2088
Santa Fe, NM 87504-2088

Form C-101
Revised February 10, 1994
Instructions on back
Submit to Appropriate District Office
State Lease - 6 Copies
Fee Lease - 5 Copies

☐ AMENDED REPORT

APPLICATION FOR PERMIT TO DRILL, RE-ENTER, DEEPEN, PLUGBACK, OR ADD A ZONE

Operator Name and Address: Raptor Resources, Inc. 901 Rio Grande Austin, Tx. 78701		OGRID No. 162791
		API Number 30 - 0 025-08855
Property Code 24671	Property Name State 'A' A/C 2	Well No. 30

Surface Location

UL or lot no.	Section	Township	Range	Lot Idn	Feet from the	North/South line	Feet from the	East/West line	County
E	9	22S	36E		1980	North	660	West	Lea

s Proposed Bottom Hole Location If Different From Surface

UL or lot no.	Section	Township	Range	Lot Idn	Feet from the	North/South line	Feet from the	East/West line	County
Proposed Pool 1 Jalmat, Tns1, Yts, 7-Rivers (Pro Gas) (79240)					Proposed Pool 2				

Work Type Code	Well Type Code	Cable/Rotary	Lease type Code	14 Ground Level Elevation
P	G	R	S	
16 Multiple	17 Proposed Depth	18 Formation	19 Contractor	20 Spud Date
		Tns1/Yates/7 Rvrs		

21 Proposed Casing and Cement Program

Hole Size	Casing Size	Casing weight/foot	Setting Depth	Sacks of Cement	Estimated TOC

Describe the proposed program. If this application is to DEEPEN or PLUG BACK give the data on the present productive zone and proposed new productive zone. Describe the blowout prevention program, if any. Use additional sheets if necessary.

Current Status: Producing in the Eunice: Seven Rivers-Queen, South

PROPOSED OPERATIONS

1. Set CIBP above the Eunice: Seven Rivers-Queen
2. Perf the Tns1 @ 2956-3121; Yates @ 3121-3306; 7 Rvrs @ 3306-3679.
3. Acidize
4. Frac
5. POP

23 I hereby certify that the information given above is true and complies to the best of my knowledge and belief. Signature: <i>Bill R. Keathly</i>		OIL CONSERVATION DIVISION	
Printed name: Bill R. Keathly		Approved by:	
Title: R regulatory Agent for Raptor		Title:	
Date: 10-4-99		Approval Date:	Expiration Date:
Phone: (915) 697-1609		Conditions of Approval: Attached	

District I
PO Box 1980, Hobbs, NM 88241-1980

District II
PO Drawer DD, Artesia, NM 88211-0719

District III
1000 Rio Brazos Rd. Aztec, NM 87410

District IV
PO Box 2088, Santa Fe, NM 87504-2088

State of New Mexico
Energy, Minerals & Natural Resources Department

OIL CONSERVATION DIVISION

PO Box 2088
Santa Fe, NM 87504-2088

Form C-1

Revised February 21, 1988

Instructions on back

Submit to Appropriate District Office

State Lease - 4 Copies

Fee Lease - 3 Copies

☐ AMENDED REPORT

WELL LOCATION AND ACREAGE DEDICATION PLAT

API Number 30-025-08855	2 Pool Code 79240	3 Pool Name Jalmat, Tnsi, Yts, 7-Rivers (Pro Gas)
4 Property Code 24671	5 Property Name State 'A' A/C 2	6 Well Number 30
7 OGRID No. 162791	8 Operator Name Raptor Resources, Inc.	9 Elevation

10 Surface Location

U. or S. No. E	Section 9	Township 22S	Range 36E	Lot Idn	Feet from the 1980	North/South line North	Feet from the 660	East/West line West	County Lea
-------------------	--------------	-----------------	--------------	---------	-----------------------	---------------------------	----------------------	------------------------	---------------

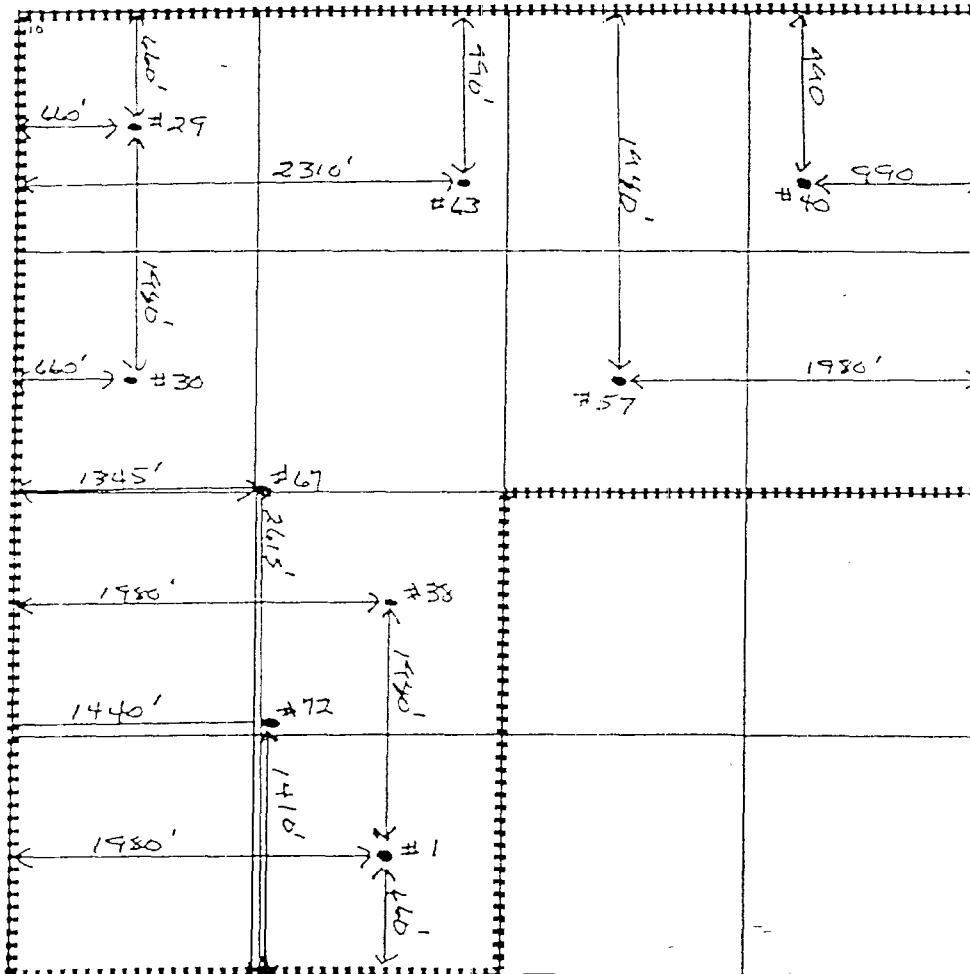
11 Bottom Hole Location If Different From Surface

U. or S. No.	Section	Township	Range	Lot Idn	Feet from the	North/South line	Feet from the	East/West line	County
--------------	---------	----------	-------	---------	---------------	------------------	---------------	----------------	--------

12 Dedicated Acres 480	13 Joint or Infill	14 Consolidation Code	15 Order No.
---------------------------	--------------------	-----------------------	--------------

Applied For

NO ALLOWABLE WILL BE ASSIGNED TO THIS COMPLETION UNTIL ALL INTERESTS HAVE BEEN CONSOLIDATED
OR A NON-STANDARD UNIT HAS BEEN APPROVED BY THE DIVISION



17 OPERATOR CERTIFICATION

I hereby certify that the information contained herein is true and complete to the best of my knowledge and belief

Bill R. Keathly
Signature

Bill R. Keathly
Printed Name

Regulatory Agent - Raptor

Title
10-4-99

Date

18 SURVEYOR CERTIFICATION

I hereby certify that the well location shown on this plat was plotted from field notes of actual surveys made by me or under my supervision, and that the same is true and correct to the best of my belief

Date of Survey

Signature and Seal of Professional Surveyor

Certificate Number

RAPTOR RESOURCES, INC.

901 Rio Grande

Austin, Texas 78701

(512) 478-4427

October 5, 1999

Mr. Michael Stogner
New Mexico Oil Conservation Division
2040 Pacheco
Santa Fe, New Mexico 87504

RE: Application for Unorthodox Gas Well Locations and Simultaneous Dedication
Jalmat, Tansil Yts 7 Rvrs (Pro Gas)
660' FNL and 1980' FEL
Section 9, T 22S, R 36E (B)
Lea County, New Mexico

Dear Mr. Stogner,

Raptor Resources, Inc. respectfully requests your approval of this administrative application for the subject Unorthodox Gas Well Location and Simultaneous Dedication.

Raptor Resources, Inc. is planning to re-complete it's State "A" A/C 2 Well No. 48 in the Jalmat Tansil Yates 7-Rivers (Pro Gas Pool). It is our desire to also simultaneously dedicate the existing 480- acre Proration Unit assigned to our well nos. 1, 29, 30, 38, 40, 57, 63, 67 and 72 to all ten wells. Previously approved orders are R 9073 and NSL 2872 & 2872 A & B.

The offset operator plat shows that Arco Permian, Chevron Inc, OXY USA, Doyle Hartman, Marathon and Finley Resources as the offset operators that could be affected by this unorthodox location. Please find enclosed evidence that they have been notified of this application.

In order to prevent waste, Raptor Resources, Inc. respectfully requests your approval of this application for an unorthodox location and simultaneous dedication. A copy of this letter and attachments has been furnished by Certified Mail to the offset operators as their notice of this application.

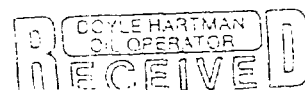
If you have any questions or require any further information concerning this application, please contact me at (915) 697-1609 or e-mail me at BRKeathly@juno.com.

Sincerely,



Bill R. Keathly
Regulatory Agent for Raptor Resources

Cc: Oil Conservation Division - Hobbs



OCT 12 1999

State "A" A/C 2 # 48
Section 9, T-22S, R-36E, (B)
API # 30-025-08845
Lea County, New Mexico

RE: Application for Unorthodox Location

Notification of Offset Operators:

Arco Permian
P.O. Box 1610
Midland, TX 79702

Chevron U S A Inc
Attn: WOJV-Business Unit
P.O. Box 1535
Houston, TX 77251

OXY USA Inc
P.O. Box 50250
Midland, TX 79710

Finley Resources
1308 Lake St., Ste 200
Ft. Worth, TX 76102

Doyle Hartman
P.O. Box 10426
Midland, TX 79702

Marathon Oil Co.
P.O. Box 552
Midland, TX 79702

Please find attached evidence that the above listed companies have been sent copies of the Non-standard location request.

Arco Permian

Chevron

Finlay Resources

Day Hartman

Oxy

100	101	102	103	104	105
106	107	108	109	110	111
112	113	114	115	116	117
118	119	120	121	122	123
124	125	126	127	128	129
130	131	132	133	134	135
136	137	138	139	140	141
142	143	144	145	146	147
148	149	150	151	152	153
154	155	156	157	158	159
160	161	162	163	164	165
166	167	168	169	170	171
172	173	174	175	176	177
178	179	180	181	182	183
184	185	186	187	188	189
190	191	192	193	194	195
196	197	198	199	200	201
202	203	204	205	206	207
208	209	210	211	212	213
214	215	216	217	218	219
220	221	222	223	224	225
226	227	228	229	230	231
232	233	234	235	236	237
238	239	240	241	242	243
244	245	246	247	248	249
250	251	252	253	254	255
256	257	258	259	260	261
262	263	264	265	266	267
268	269	270	271	272	273
274	275	276	277	278	279
280	281	282	283	284	285
286	287	288	289	290	291
292	293	294	295	296	297
298	299	300	301	302	303
304	305	306	307	308	309
310	311	312	313	314	315
316	317	318	319	320	321
322	323	324	325	326	327
328	329	330	331	332	333
334	335	336	337	338	339
340	341	342	343	344	345
346	347	348	349	350	351
352	353	354	355	356	357
358	359	360	361	362	363
364	365	366	367	368	369
370	371	372	373	374	375
376	377	378	379	380	381
382	383	384	385	386	387
388	389	390	391	392	393
394	395	396	397	398	399
400	401	402	403	404	405
406	407	408	409	410	411
412	413	414	415	416	417
418	419	420	421	422	423
424	425	426	427	428	429
430	431	432	433	434	435
436	437	438	439	440	441
442	443	444	445	446	447
448	449	450	451	452	453
454	455	456	457	458	459
460	461	462	463	464	465
466	467	468	469	470	471
472	473	474	475	476	477
478	479	480	481	482	483
484	485	486	487	488	489
490	491	492	493	494	495
496	497	498	499	500	501
502	503	504	505	506	507
508	509	510	511	512	513
514	515	516	517	518	519
520	521	522	523	524	525
526	527	528	529	530	531
532	533	534	535	536	537
538	539	540	541	542	543
544	545	546	547	548	549
550	551	552	553	554	555
556	557	558	559	560	561
562	563	564	565	566	567
568	569	570	571	572	573
574	575	576	577	578	579
580	581	582	583	584	585
586	587	588	589	590	591
592	593	594	595	596	597
598	599	600	601	602	603
604	605	606	607	608	609
610	611	612	613	614	615
616	617	618	619	620	621
622	623	624	625	626	627
628	629	630	631	632	633
634	635	636	637	638	639
640	641	642	643	644	645
646	647	648	649	650	651
652	653	654	655	656	657
658	659	660	661	662	663
664	665	666	667	668	669
670	671	672	673	674	675
676	677	678	679	680	681
682	683	684	685	686	687
688	689	690	691	692	693
694	695	696	697	698	699
700	701	702	703	704	705
706	707	708	709	710	711
712	713	714	715	716	717
718	719	720	721	722	723
724	725	726	727	728	729
730	731	732	733	734	735
736	737	738	739	740	741
742	743	744	745	746	747
748	749	750	751	752	753
754	755	756	757	758	759
760	761	762	763	764	765
766	767	768	769	770	771
772	773	774	775	776	777
778	779	780	781	782	783
784	785	786	787	788	789
790	791	792	793	794	795
796	797	798	799	800	801
802	803	804	805	806	807
808	809	810	811	812	813
814	815	816	817	818	819
820	821	822	823	824	825
826	827	828	829	830	831
832	833	834	835	836	837
838	839	840	841	842	843
844	845	846	847	848	849
850	851	852	853	854	855
856	857	858	859	860	861
862	863	864	865	866	867
868	869	870	871	872	873
874	875	876	877	878	879
880	881	882	883	884	885
886	887	888	889	890	891
892	893	894	895	896	897
898	899	900	901	902	903
904	905	906	907	908	909
910	911	912	913	914	915
916	917	918	919	920	921
922	923	924	925	926	927
928	929	930	931	932	933
934	935	936	937	938	939
940	941	942	943	944	945
946	947	948	949	950	951
952	953	954	955	956	957
958	959	960	961	962	963
964	965	966	967	968	969
970	971	972	973	974	975
976	977	978	979	980	981
982	983	984	985	986	987
988	989	990	991	992	993
994	995	996	997	998	999
1000	1001	1002	1003	1004	1005

District I
PO Box 1980, Hobbs, NM 88241 1980
District II
PO Drawer DD, Artesia, NM 88211-0719
District III
1000 Rio Brazos Rd., Aztec, NM 87410
District IV
PO Box 2088, Santa Fe, NM 87504-2088

State of New Mexico
Energy, Minerals & Natural Resources Department

OIL CONSERVATION DIVISION
PO Box 2088
Santa Fe, NM 87504-2088

Form C-101
Revised February 10, 1994
Instructions on back
Submit to Appropriate District Office
State Lease - 6 Copies
Fee Lease - 5 Copies

☐ AMENDED REPORT

APPLICATION FOR PERMIT TO DRILL, RE-ENTER, DEEPEN, PLUGBACK, OR ADD A ZONE

Operator Name and Address: Raptor Resources, Inc. 901 Rio Grande Austin, Tx. 78701		OGRID No. 162791
		API Number 30-0 025-08845
Property Code 24671	Property Name State 'A' A/C 2	Well No. 48

Surface Location

UL or lot no.	Section	Township	Range	Lot Idn	Feet from the	North/South line	Feet from the	East/West line	County
B	9	22S	36E		660	North	1980	East	Lea

s Proposed Bottom Hole Location If Different From Surface

UL or lot no.	Section	Township	Range	Lot Idn	Feet from the	North/South line	Feet from the	East/West line	County
Proposed Pool 1					Proposed Pool 2				
Jalmat, TnsL, Yts, 7-Rivers (Pro Gas) (79240)									

Work Type Code	Well Type Code	Cable/Rotary	Lease type Code	Ground Level Elevation
P	G	R	S	
16 Multiple	17 Proposed Depth	18 Formation	19 Contractor	20 Spud Date
TnsL/Yates/7 Rvrs				

2: Proposed Casing and Cement Program

Hole Size	Casing Size	Casing weightfoot	Setting Depth	Sacks of Cement	Estimated TOC

Describe the proposed program. If this application is to DEEPEN or PLUG BACK give the data on the present productive zone and proposed new productive zone. Describe the blowout prevention program, if any. Use additional sheets if necessary.

Current Status: Producing in the Eunice: Seven Rivers-Queen

PROPOSED OPERATIONS

1. Set CIBP above the Eunice: Seven Rivers-Queen
2. Perf the Tansl @ 2971-3150; Yates @ 3150-3347; 7 Rvrs @ 3347-3660
3. Acidize
4. Frac
5. POP

I hereby certify that the information given above is true and complete to the best of my knowledge and belief.

Signature:

Bill R. Keathly

Printed name

Bill R. Keathly

Title:

R regulatory Agent for Raptor

Date:

10-5-99

Phone

(915) 697-1609

OIL CONSERVATION DIVISION

Approved by:

Title:

Approval Date:

Expiration Date:

Conditions of Approval:

Attached

District I
PO Box 1980, Hobbs, NM 88241-1980

State of New Mexico
Energy, Minerals & Natural Resources Department

Revised February 21, 1964

instructions on b:

Submit to Appropriate District Office

State Lease - 4 Cop

Free Lease - 3 Cop

☐ AMENDED REPO

District I
PO Box 1980, Hobbs, NM 88241-1980
District II
PO Drawer DD, Artesia, NM 88211-0719
District III
1000 Rio Brazos Rd. Aztec, NM 87410
District IV
PO Box 2088, Santa Fe, NM 87504-2088

OIL CONSERVATION DIVISION

PO Box 2088

Santa Fe, NM 87504-2088

WELL LOCATION AND ACREAGE DEDICATION PLAT

API Number 30-025-08845	2 Pool Code 79240	3 Pool Name Jalmat, Tnsi, Yts, 7-Rivers (Pro Gas)
4 Property Code 24671	5 Property Name State 'A' A/C 2	6 Well Number 48
7 OGRID No. 162791	8 Operator Name Raptor Resources, Inc,	9 Elevation

10 Surface Location

U. or lot no.	Section	Township	Range	Lot Idn	Feet from the	North/South line	Feet from the	East/West line	County
B	9	22S	36E		660	North	1980	East	Lea

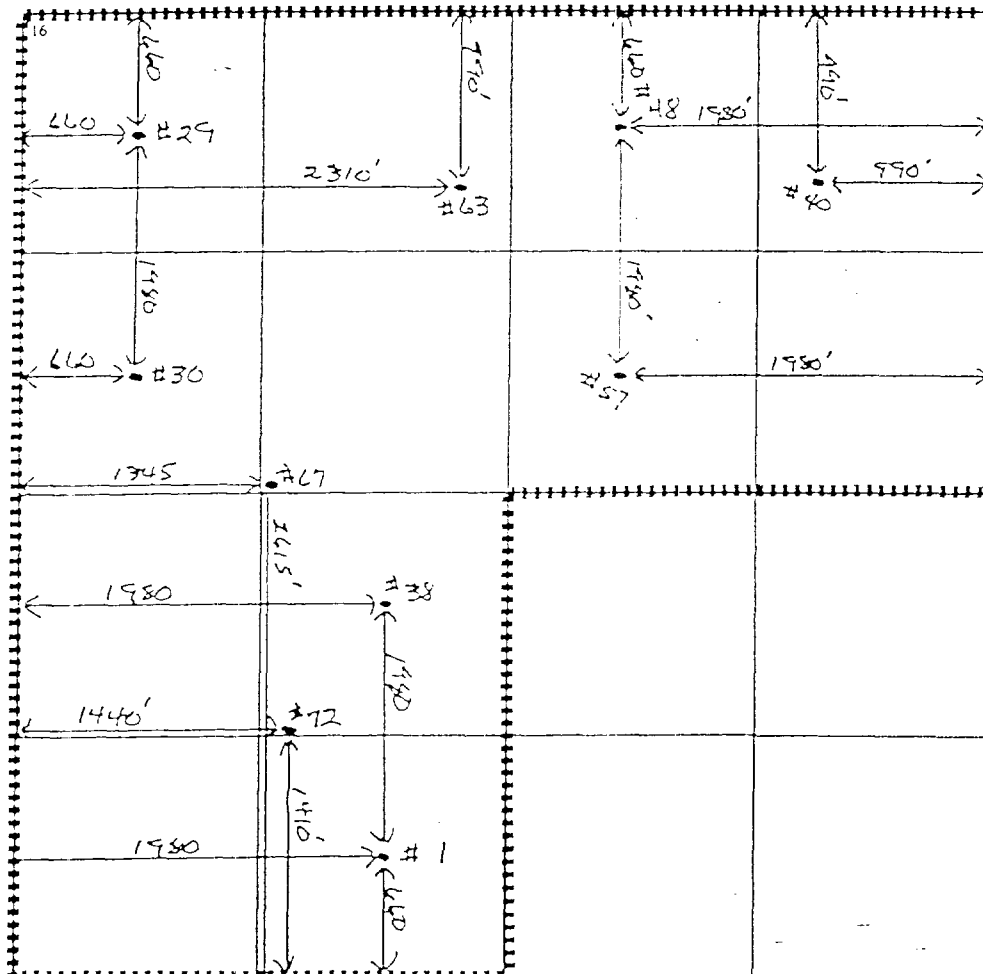
11 Bottom Hole Location If Different From Surface

UL or lot no.	Section	Township	Range	Lot 1dn	Feet from the	North/South line	Feet from the	East/West line	County
---------------	---------	----------	-------	---------	---------------	------------------	---------------	----------------	--------

12 Dedicated Acres	13 Joint or Infill	14 Consolidation Code	15 Order No.
480			Applied For

Applied For

NO ALLOWABLE WILL BE ASSIGNED TO THIS COMPLETION UNTIL ALL INTERESTS HAVE BEEN CONSOLIDATED
OR A NON-STANDARD UNIT HAS BEEN APPROVED BY THE DIVISION



17 OPERATOR CERTIFICATION

I hereby certify that the information contained herein is true and complete to the best of my knowledge and belief.

Signature Burt R. Foadley

Bill R. Keachiv

Printed Name _____

Regulatory Agent - Raptor

Time

10-5-99

Date _____

18 SURVEYOR CERTIFICATION

I hereby certify that the well shown on shown on this plot
was plotted from field notes of actual surveys made by me
or under my supervision, and that the same is true and
correct to the best of my belief

Date of Survey

Signature and Seal of Professional Surveyor:

Certificate Number