

T-18-S

R-27-E




DST  
GAS & WATER

PROPOSED LOCATION

GAS  
WATER

DST 7060' XW

### LEGEND

-  MORROW UPPER "C" PRODUCER
-  MORROW UPPER "C" SHALE
-  MORROW UPPER "C" WET
- 14/17 NET / GROSS



BEFORE THE OIL CONSERVATION DIVISION  
Santa Fe, New Mexico

Case No. 12351

Exhibit No. 10

Submitted by:

Nearburg Exploration Company, LLC

Hearing Date: March 2, 2000

Nearburg Producing Company  
Exploration and Production  
Midland, Texas

**RIO PECOS "19 #1**  
EDDY COUNTY, NEW MEXICO  
**MORROW UPPER "C"**  
**NET SAND ISOPACH MAP**

C.I. = 5'

GEOLOGIST	DATE	DRAWN BY	FILE NO.
J. B. ELGER	02/2000	PLD/LCG	80MUC.GFF