


NSL(SD) 8/30/99

RAPTOR RESOURCES, INC.

P.O. Box 160430

Austin, Texas 78716-0430

(512) 478-4427



July 27, 1999

Mr. Michael Stogner
New Mexico Oil Conservation Division
2040 Pacheco
Santa Fe, New Mexico 87504

RE: Application for Unorthodox Gas Well Locations and Simultaneous Dedication
Jalmat, Tansil Yts 7 Rvrs (Pro Gas)
1980' FNL and 1980' FEL
Section 11, T 23S, R 36E (G)
Lea County, New Mexico

Dear Mr. Stogner,

Raptor Resources, Inc. respectfully requests your approval of this administrative application for the subject Unorthodox Gas Well Location and Simultaneous Dedication.

Raptor Resources, Inc. is planning to re-complete it's State "A" A/C 1 Well No. 58 in the Jalmat Tansil Yates 7-Rivers (Pro Gas Pool. It is our desire to also simultaneously dedicate the existing 480 acre Proration Unit assigned to our well nos. 16, 29, 34, 62, 67, 85, 99, and 103 to all nine wells. As a result, the location of Well No 85 becomes unorthodox in that it is less than 990 feet from the outer boundary of the proration unit. The location of Well No 85 is 1980' FNL and 1980' FEL of Section 11, T-23-S, R-36E, Lea County, New Mexico. Previously approved orders are R 9073, R4361, NSL 2723, NSL 2723A, NSL 2723B and NSL 2723C.

The offset operator plat shows that Arco Permian, Conoco Inc, Texaco and Arch Petroleum, as the offset operators that could be affected by this unorthodox location. Please find enclosed evidence that they have been notified of this application.

In order to prevent waste, Raptor Resources, Inc. respectfully requests your approval of this application for an unorthodox location and simultaneous dedication. A copy of this letter and attachments has been furnished by Certified Mail to the offset operators as their notice of this application.

If you have any questions or require any further information concerning this application, please contact me at (915) 697-1609 or e-mail me at BRKeathly@juno.com.

Sincerely,

Bill R. Keathly
Regulatory Agent for Raptor Resources

Cc: Oil Conservation Division - Hobbs

**State "A" A/C 1 # 58
Section 11, T-23S, R-36E, G
API # 30-025-10107
Lea County, New Mexico**

RE: Application for Unorthodox Location

Notification of Offset Operators:

Arco Permian
P.O. Box 1610
Midland, TX 79702-1610

Conoco, Inc
10 Desta Dr, Suite 100W
Midland, TX 79705

Arch Petroleum, Inc
777 Taylor Street, Ste 11A
Ft. Worth, Texas 76102-4919

Texaco
P.O. Box 3109
Midland, TX 79702

Please find attached evidence that the above listed companies have been sent copies of the Non-standard location request.

7 777 166 462

**US Postal Service
Receipt for Certified Mail**

No Insurance Coverage Provided.

Do not use for International Mail (See reverse)

PS Form 3800, April 1995 State A A/C 1 # 25

Sent to Arco Petroleum	
Street & Number P.O. Box 1410	
Post Office, State, & ZIP Code Midland, TX 79702-1410	
Postage \$ 55	
Certified Fee 140	
Special Delivery Fee	
Restricted Delivery Fee	
Return Receipt Showing to Whom & Date Delivered	
Return Receipt Showing to Whom, Date, & Addressee's Address	
TOTAL Postage & Fees \$ 320	
Postmark or Date	



7 444 966 459

**US Postal Service
Receipt for Certified Mail**

No Insurance Coverage Provided.

Do not use for International Mail (See reverse)

PS Form 3800, April 1995 State A A/C 1 # 58

Sent to Texaco	
Street & Number P.O. Box 9107	
Post Office, State, & ZIP Code Midland, TX 79702	
Postage \$ 55	
Certified Fee 140	
Special Delivery Fee	
Restricted Delivery Fee	
Return Receipt Showing to Whom & Date Delivered	
Return Receipt Showing to Whom, Date, & Addressee's Address	
TOTAL Postage & Fees \$ 320	
Postmark or Date	



7 444 966 460

**US Postal Service
Receipt for Certified Mail**

No Insurance Coverage Provided.

Do not use for International Mail (See reverse)

PS Form 3800, April 1995 State A A/C 1 # 58

Sent to Arch Petroleum Inc.	
Street & Number 777 Taylor St. Ste 11A	
Post Office, State, & ZIP Code Ft. Worth, TX 76102-4319	
Postage \$ 55	
Certified Fee 140	
Special Delivery Fee	
Restricted Delivery Fee	
Return Receipt Showing to Whom & Date Delivered	
Return Receipt Showing to Whom, Date, & Addressee's Address	
TOTAL Postage & Fees \$ 320	
Postmark or Date	




7 444 966 461

**US Postal Service
Receipt for Certified Mail**


No Insurance Coverage Provided.

Do not use for International Mail (See reverse)

Sent to Conoco Inc	
Street & Number 10 Dosta Dr. Ste 100W	
Post Office, State, & ZIP Code Midland, TX 79705	
Postage \$ 55	
Certified Fee 140	
Special Delivery Fee	
Restricted Delivery Fee	
Return Receipt Showing to Whom & Date Delivered	
Return Receipt Showing to Whom, Date, & Addressee's Address 125	
TOTAL Postage & Fees \$ 320	
Postmark or Date	



PS Form 3800, April 1995 State A A/C 1 # 58



ILLEGIBLE

District I
PO Box 1980, Hobbs, NM 88241 1980

District II

PO Drawer DD, Artesia, NM 88211-0719

District III

1000 Rio Brazos Rd., Aztec, NM 87410

District IV

PO Box 2088, Santa Fe, NM 87504-2088

State of New Mexico
Energy, Minerals & Natural Resources Department

OIL CONSERVATION DIVISION
PO Box 2088
Santa Fe, NM 87504-2088

Form C-101
Revised February 10, 1994

Instructions on back
Submit to Appropriate District Office
State Lease - 6 Copies
Fee Lease - 5 Copies

☐ AMENDED REPORT

APPLICATION FOR PERMIT TO DRILL, RE-ENTER, DEEPEN, PLUGBACK, OR ADD A ZONE

Operator Name and Address: Raptor Resources, Inc. P.O. Box 160430 Austin, Tx. 78716-0430		OGRID No. 162791
		API Number 30 - 025-10107
Property Code 24669	Property Name State A A/C 1	Well No. 58

Surface Location

UL or lot no.	Section	Township	Range	Lot Idn	Feet from the	North/South line	Feet from the	East/West line	County
G	11	23S	36E		1980	North	1980	East	Lea

s Proposed Bottom Hole Location If Different From Surface

UL or lot no.	Section	Township	Range	Lot Idn	Feet from the	North/South line	Feet from the	East/West line	County
Proposed Pool 1					Proposed Pool 2				
Jalmat, Tnsi, Yts, 7-Rivers (Pro Gas) (79240)									

Work Type Code P	Well Type Code G	Cable/Rotary	Lease type Code S	14 Ground Level Elevation
16 Multiple	17 Proposed Depth	18 Formation Yates	19 Contractor	20 Spud Date

21 Proposed Casing and Cement Program

Hole Size	Casing Size	Casing weight/foot	Setting Depth	Sacks of Cement	Estimated TOC

Describe the proposed program. If this application is to DEEPEN or PLUG BACK give the data on the present productive zone and proposed new productive zone. Describe the blowout prevention program, if any. Use additional sheets if necessary.

Current Status: Langlie Mattix

PROPOSED OPERATIONS:

1. Set CIBP above the Langlie Mattix Perforations
2. Peraforate the Tansill-Yates from 2850' - 3200.
3. Acidize
4. Frac
5. POP

23 I hereby certify that the information given above is true and complete to the best of my knowledge and belief.

Signature:

Printed name:

Bill R. Keathly

Title:

R egulatory Agent for Raptor

Date:

7-25-99

Phone

(915) 697-1609

OIL CONSERVATION DIVISION

Approved by:

Title:

Approval Date:

Expiration Date:

Conditions of Approval:

Attached

District I
PO Box 1980, Hobbs, NM 88241-1980

State of New Mexico
Energy, Minerals & Natural Resources Department

Revised February 21, 1994

District II
PO Drawer DD, Artesia, NM 88211-0719

OIL CONSERVATION DIVISION

PO Box 2088
Santa Fe, NM 87504-2088

Submit to Appropriate District Office

State Lease - 4 Copies

Fee Lease - 3 Copies

District IV
PO Box 2088, Santa Fe. NM 87504-2088

☐ AMENDED REPORT

WELL LOCATION AND ACREAGE DEDICATION PLAT

API Number 30-025-10707		2 Pool Code 79240		3 Pool Name Jalmat, Tnsl, Yts, 7-Rivers (Pro Gas) (79240)	
4 Property Code 24669		5 Property Name State A A/C 1			6 Well Number 58
7 OGRID No. 162791		8 Operator Name Raptor Resources, Inc,			9 Elevation

10 Surface Location

UL or lot no.	Section	Township	Range	Lot Idn	Feet from the	North/South line	Feet from the	East/West line	County
G	11	23S	36E		1980	North	1980	East	Lea

11 Bottom Hole Location If Different From Surface

UL or lot no.	Section	Township	Range	Lot Idn	Feet from the	North/South line	Feet from the	East/West line	County
12 Dedicated Acres	13 Joint or Infil	14 Consolidation Code		15 Order No.					
480				Applied For					

Applied For

NO ALLOWABLE WILL BE ASSIGNED TO THIS COMPLETION UNTIL ALL INTERESTS HAVE BEEN CONSOLIDATED
OR A NON-STANDARD UNIT HAS BEEN APPROVED BY THE DIVISION

[illegible]