


Eddy County, New Mexico

Diamond Mound; Atoka, South Gas Pool

TOWNSHIP 16 SOUTH, RANGE 27 EAST, NMPM



Purpose: One completed gas well capable producing.

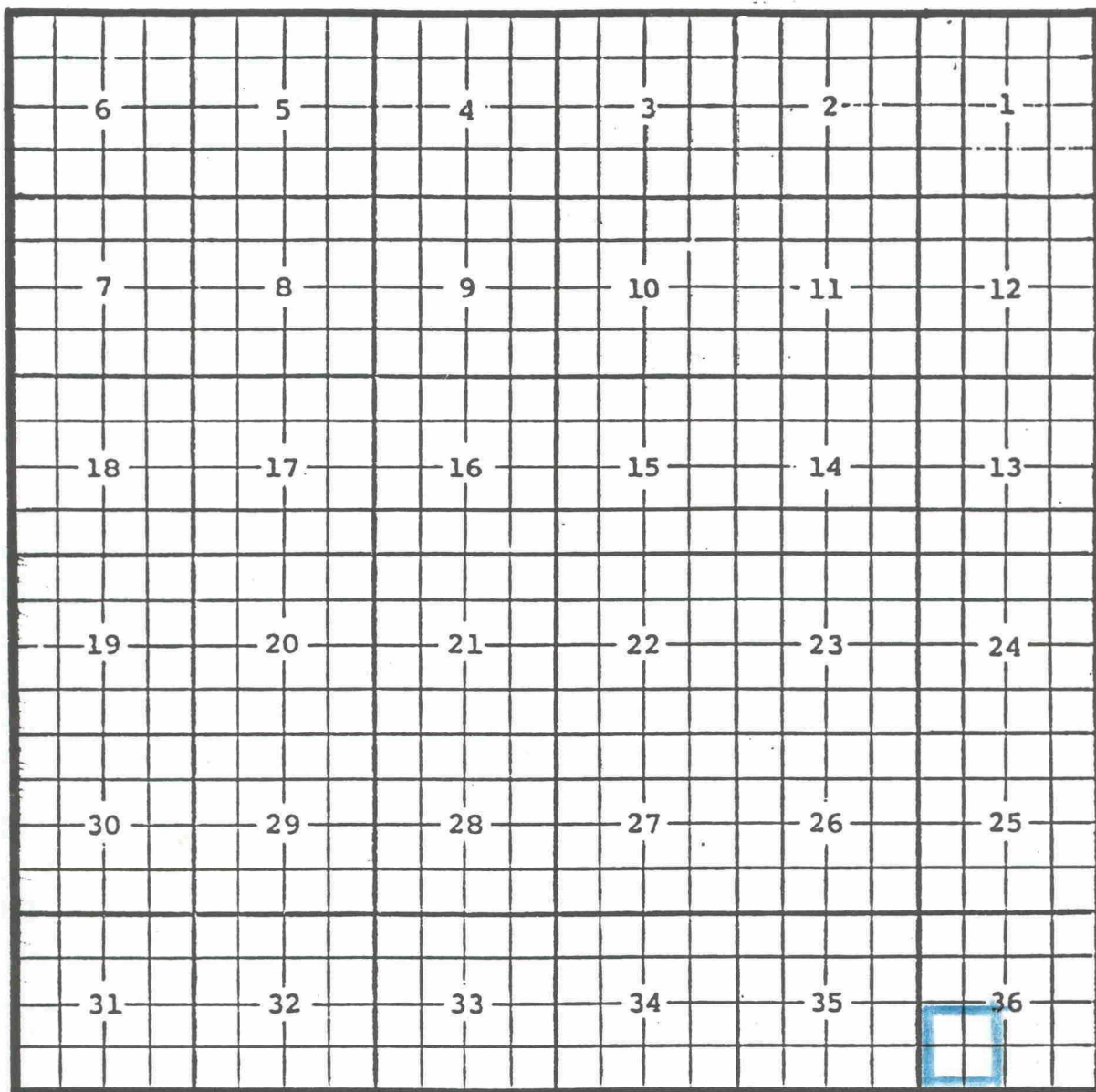
Yates Petroleum Corporation, Lucky Strike 'AST' Federal Com. #1

Location: Unit N, Sec. 28, Township 16 South, Range 27 East, NMPM

Completed 12/10/99 in the Atoka formation.

Top of perforations: 8398'.

Eddy County, New Mexico Dog Canyon; Grayburg Gas Pool
TOWNSHIP 16 SOUTH, RANGE 27 EAST, NMPM



Purpose: One gas well capable of producing.

The Edmar Co., LLC, OXY Polar Bear State #1

Location: Unit K, Sec. 36, Township 16 South, Range 27 East, NMPM


Completed 9/17/99 in the Grayburg formation.

Top of perforations: 1671'.

Eddy County, New Mexico

Fadeaway Ridge; Wolfcamp Oil Pool

TOWNSHIP 19 SOUTH, RANGE 28 EAST, NMPM



Purpose: One completed oil well capable of producing.

Saga Petroleum, Pacheco Federeal #1

Location: Unit J, Sec. 31, Township 19 South, Range 28 East, NMPM

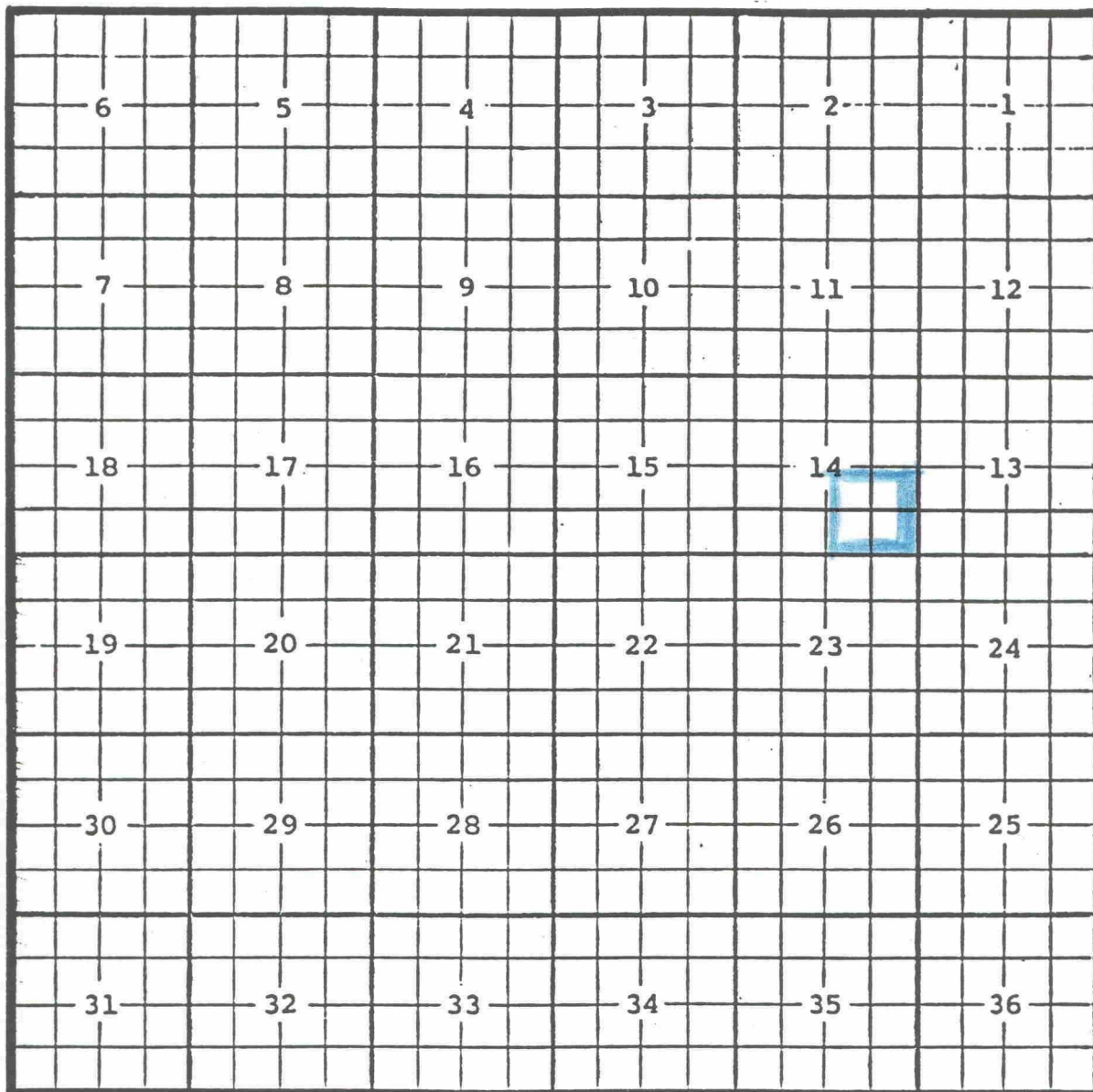
Completed 11/24/99 in the Wolfcamp formation

Top of perfs: 9047'.

Eddy County, New Mexico

Grayburg; Strawn Oil Pool

TOWNSHIP 17 SOUTH, RANGE 29 EAST, NMPM



Purpose: One completed oil well capable of producing.

Marbob Energy Corporation, M. Dodd 'B' Deep Federal #1

Location: Unit I, Sec. 14, Township 17 South, Range 29 East, NMPM

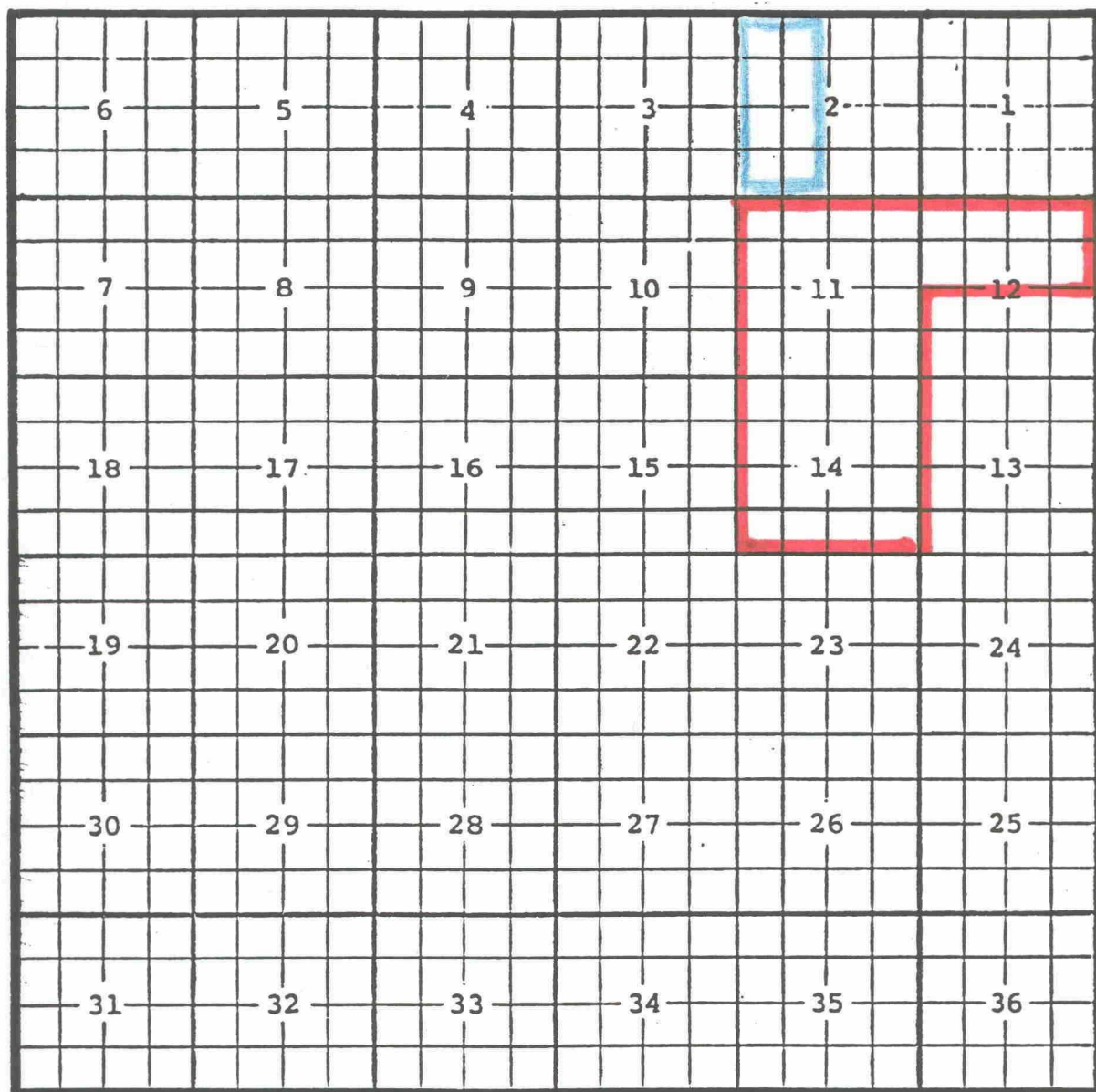
Completed 12/01/98 in the Strawn formation.

Top of perforations: 10,027'.

Eddy County, New Mexico

Atoka; Upper Pennsylvanian, West Gas Pool

TOWNSHIP 18 SOUTH, RANGE 25 EAST, NMPM



Purpose: One completed gas well capable of producing.

OXY USA, Inc., OXY Tumbleweed #1

Location: Lot # 4, Sec. 2, Township 18 South, Range 25 East, NMPM

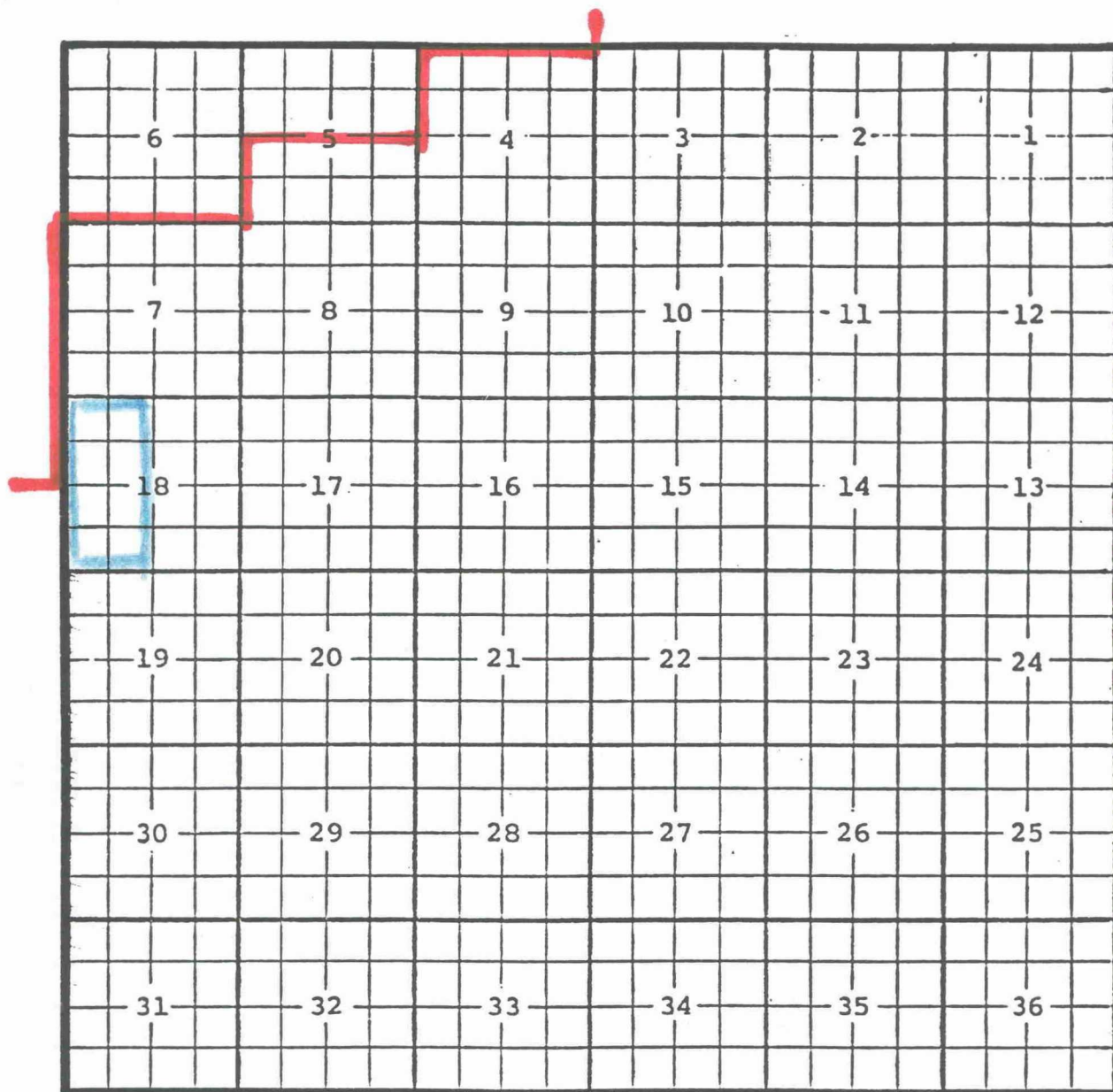
Completed 12/22/99 in the Pennsylvanian formation.

Top of perforations: 6570'.

Eddy County, New Mexico

Carlsbad; Strawn, South Gas Pool

TOWNSHIP 23 SOUTH, RANGE 27 EAST, NMPM



Purpose: One completed gas well capable of producing.

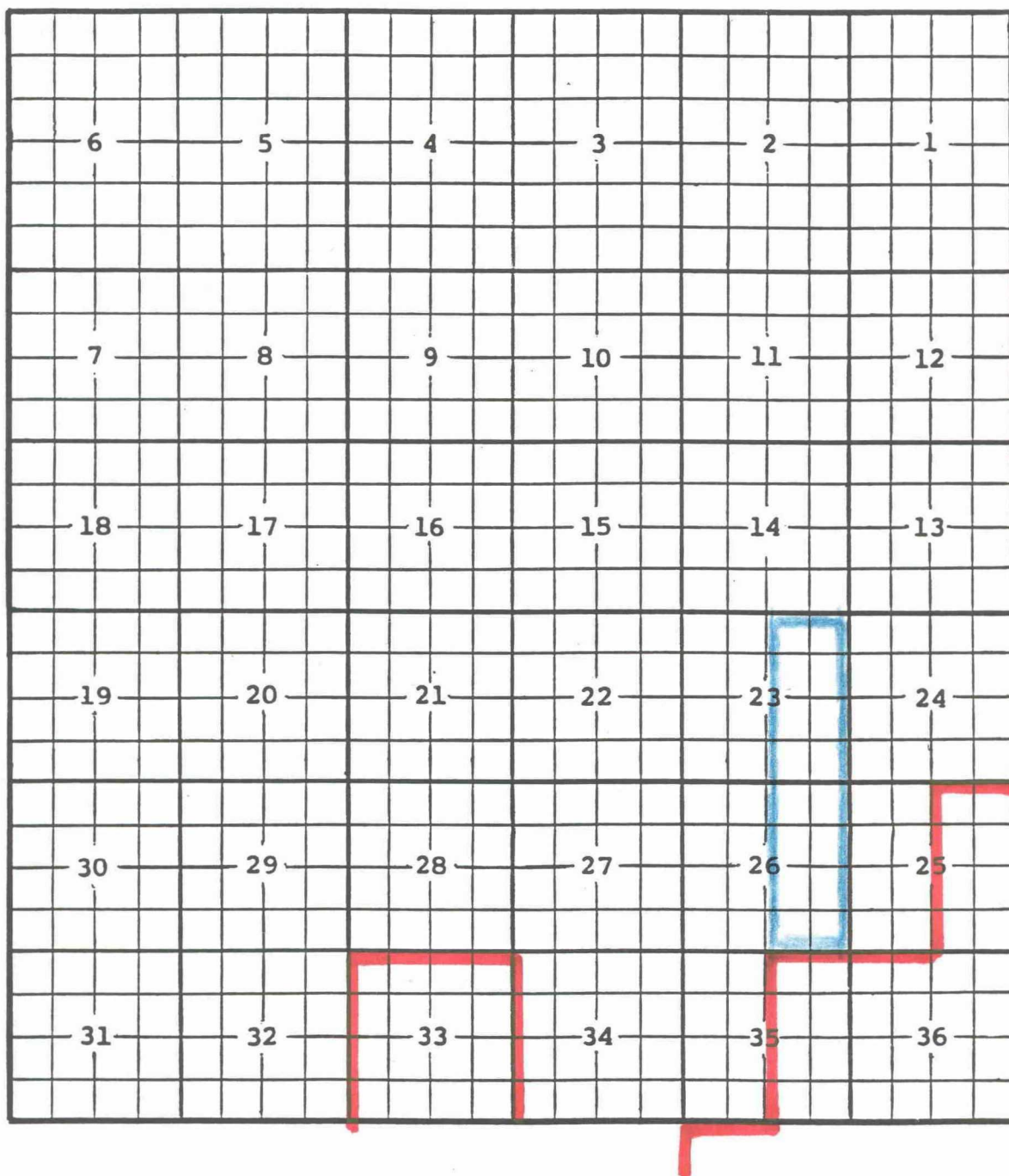
Mewbourne Oil Company, Ranch Hand '18' Federal Com. #1

Location: Unit I, Sec. 18, Township 23 South, Range 27 East, NMPM

Completed 1/15/00 in the Strawn formation

Top of perms: 10,782'.

Eddy County, New Mexico Crow Flats; Morrow Gas Pool
TOWNSHIP 16 SOUTH, RANGE 27 EAST, NMPM



Purpose: One completed gas well capable of producing.

Concho Resources, Inc., Carbon Valley Deep '23' Federal #1

Location: Unit H, Sec. 23, Township 16 South, Range 27 East, NMPM

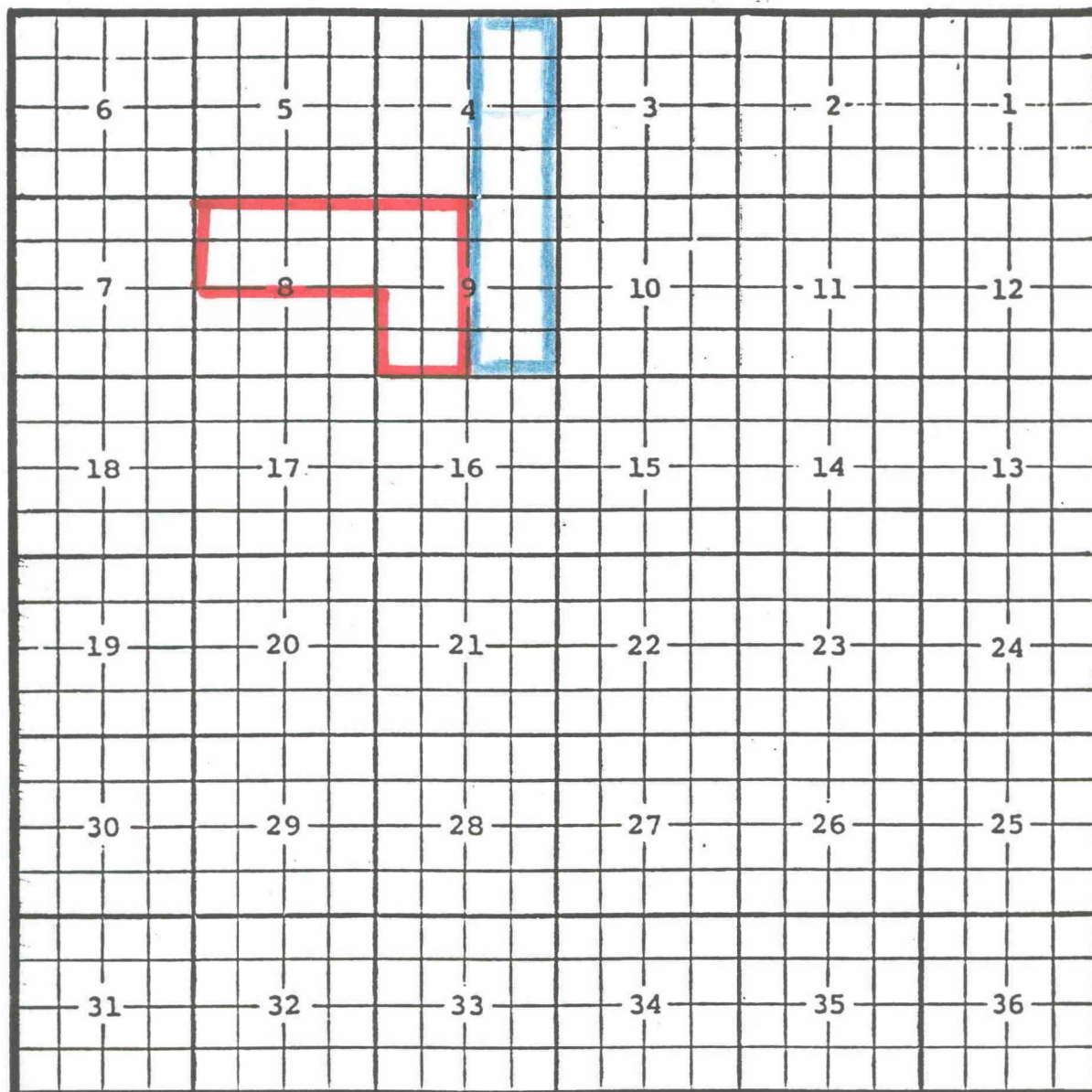
Completed 11/23/99 in the Morrow formation.

Top of perforations: 9120'.

Eddy County, New Mexico

Crow Flats; Morrow, Southeast Gas Pool

TOWNSHIP 17 SOUTH, RANGE 28 EAST, NMPM



Purpose: Two completed gas wells capable of producing.

1) Chi Operating, Inc., Midnight Special '9' State Com. #1

Location: Unit O, Sec. 9, Township 17 South, Range 28 East, NMPM

Completed 12/22/99 in the Morrow formation.

Top of perforations: 9803'.

2) Enron Oil & Gas Company, Amtrack State Com. #1

Location: Unit P, Sec. 4, Township 17 South, Range 28 East, NMPM

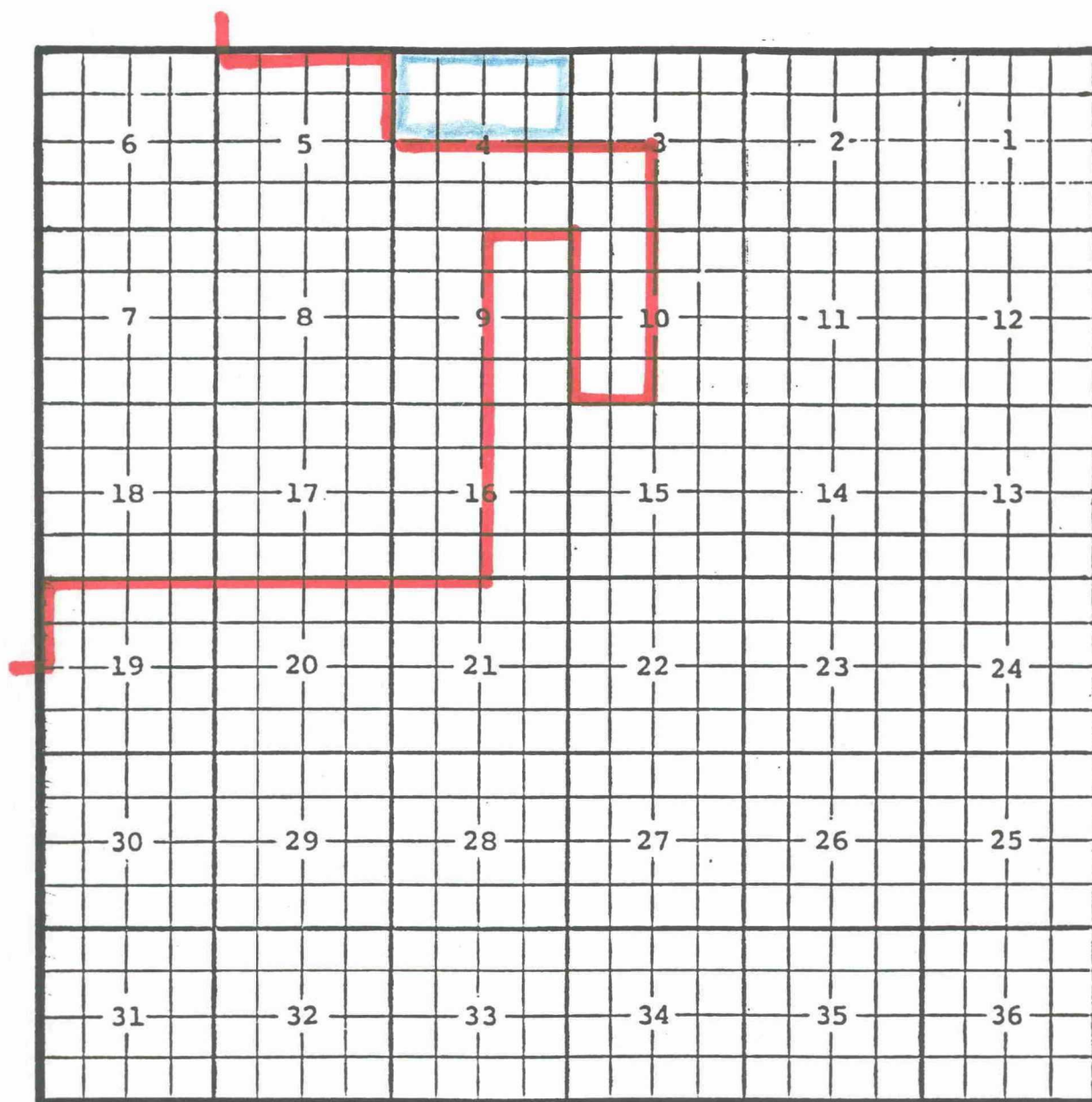
Completed 12/04/99 in the Morrow formation.

Top of perforations: 9744'.

Eddy County, New Mexico

Empire; Morrow, South Gas Pool

TOWNSHIP 18 SOUTH, RANGE 29 EAST, NMPM



Purpose: One completed gas well capable of producing.

Louis Dreyfus Natural Gas, Loco Hills '4' Federal Com. #1

Location: Unit G, Sec. 4, Township 18 South, Range 29 East, NMPM

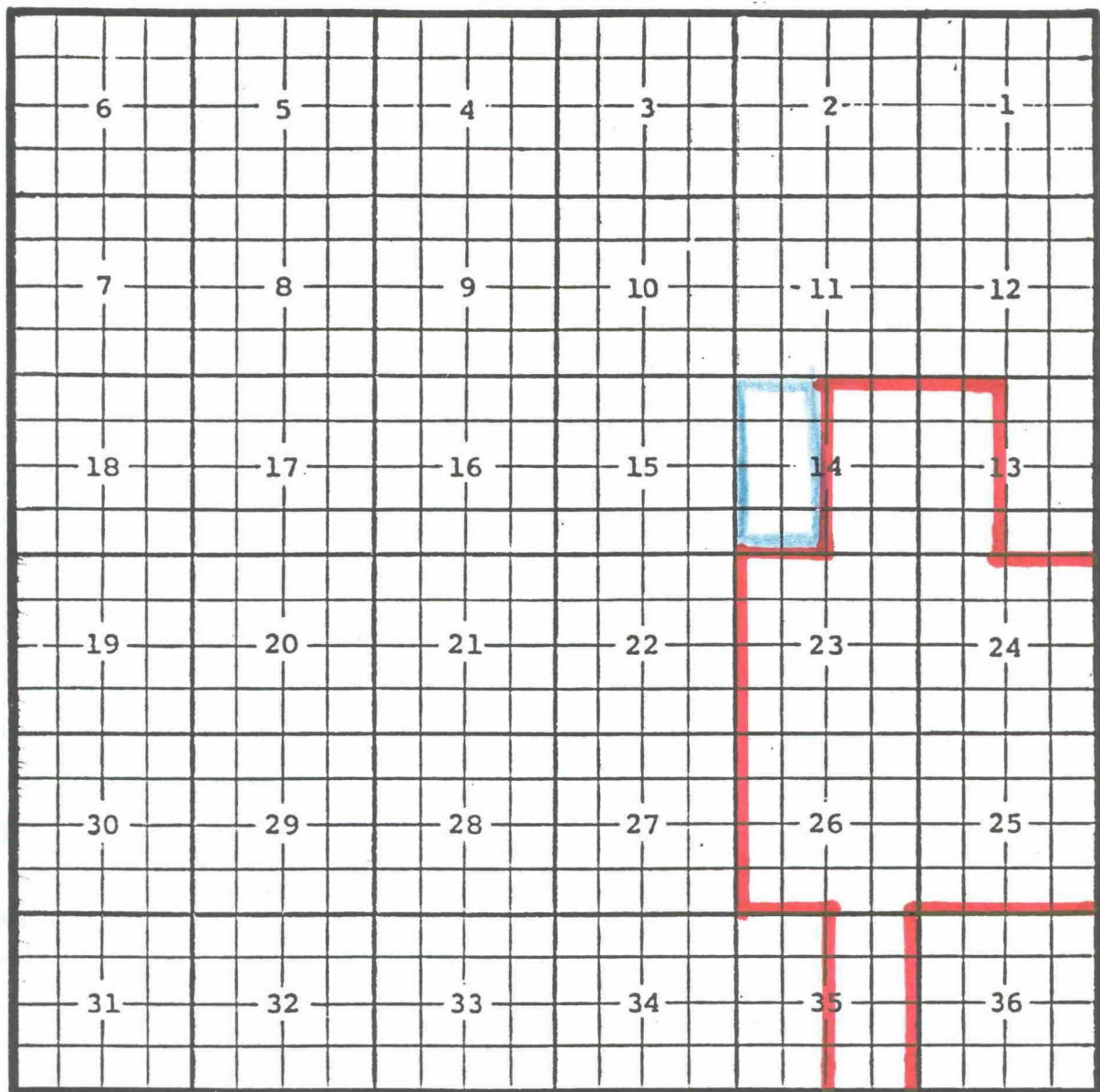
Completed 12/09/99 in the Morrow formation.

Top of perforations: 10.958'.

Chaves County, New Mexico Foor Ranch; Wolfcamp Gas Pool
TOWNSHIP 9 SOUTH, RANGE 26 EAST, NMPM

Foor Ranch; Wolfcamp Gas Pool

TOWNSHIP 9 SOUTH, RANGE 26 EAST, NMPM



Purpose: One completed gas well capable of producing.

Elk Oil Company, Smith "JR" State Com. #1

Location: Unit L, Sec. 14, Township 9 South, Range 26 East, NMPM

Completed 2/12/00 in the Wolfcamp formation

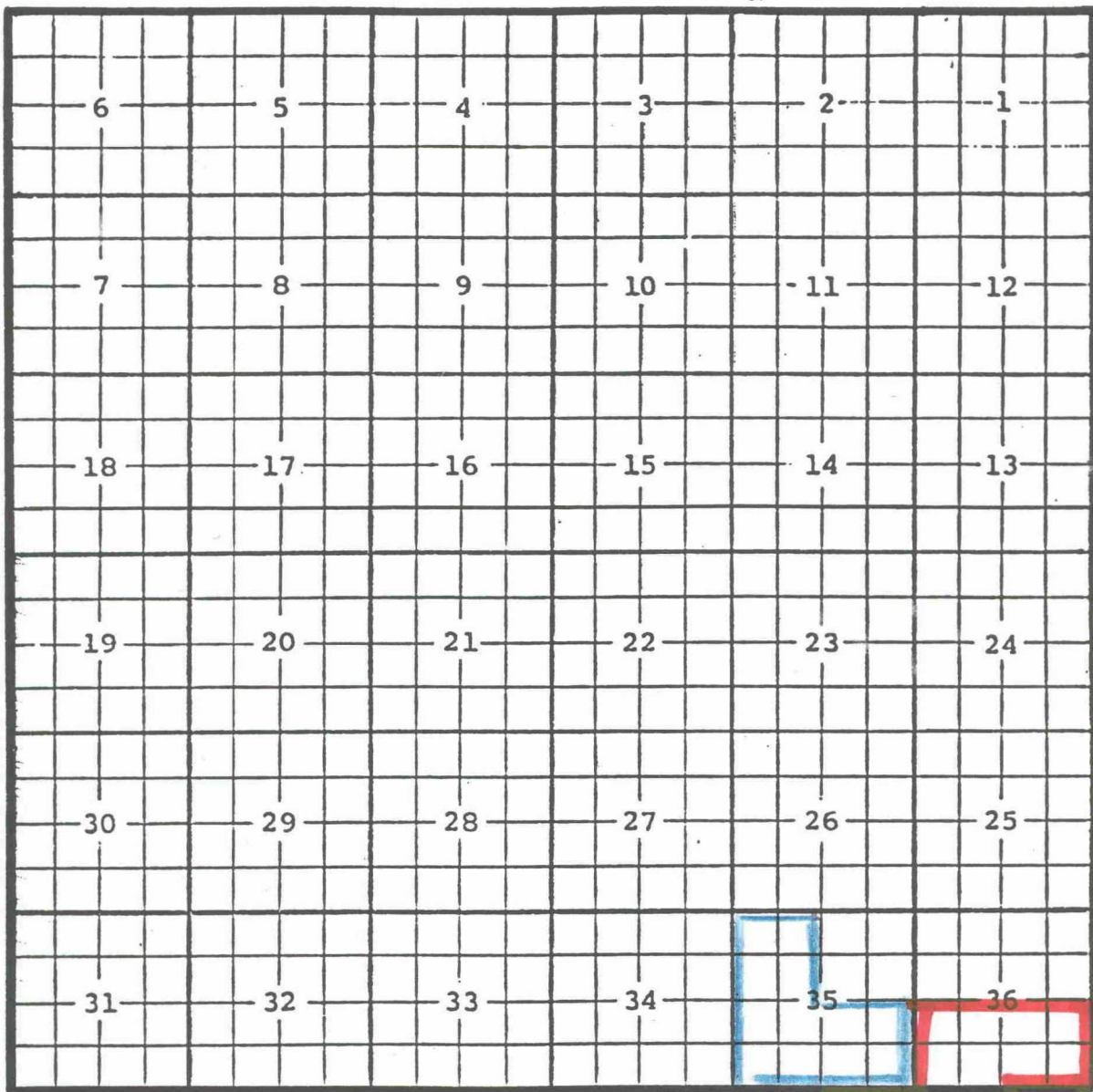
Top of perfs: 5232'.

Eddy County, New Mexico

Indian Loafer Draw; Upper Penn Gas Pool

TOWNSHIP 20 SOUTH, RANGE 21 EAST, NMPM

21



Purpose: One completed gas well capable of producing.

Yates Petroleum Corporation, Deer Canyon South 'ACK' Federal Com. #1

Location: Unit E, Sec. 35, Township 20 South, Range 21 East, NMPM

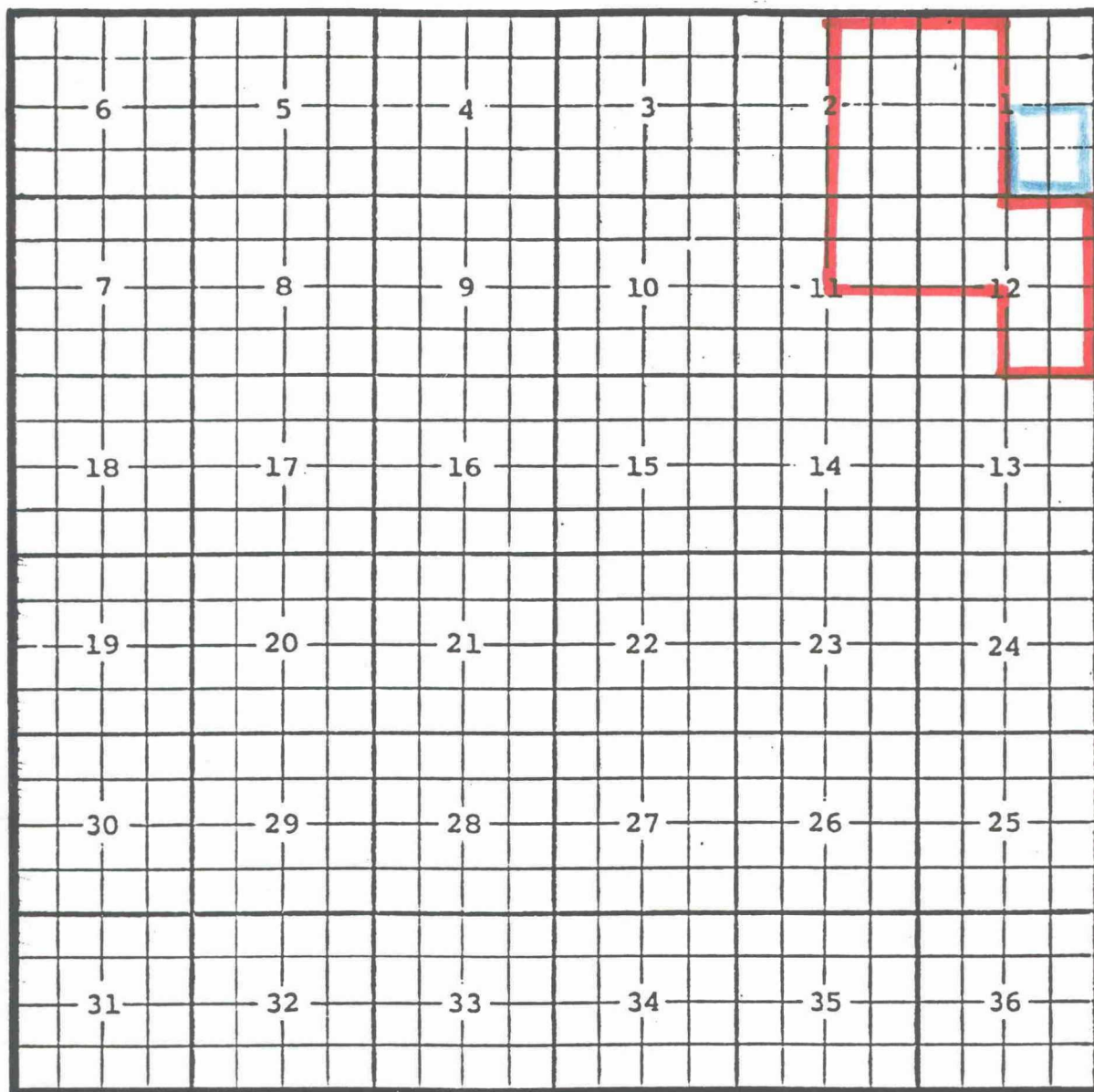
Completed 1/28/00 in the Upper Pennsylvanian formation

Top of perfs: 5977'.

Eddy County, New Mexico

Livingston Ridge; Delaware, South Oil Pool

TOWNSHIP 23 SOUTH, RANGE 31 EAST, NMPM



Purpose: One completed oil well capable of producing.

Arco Permian, Barclay Federal #20

Location: Unit P, Sec. 1, Township 23 South, Range 31 East, NMPM

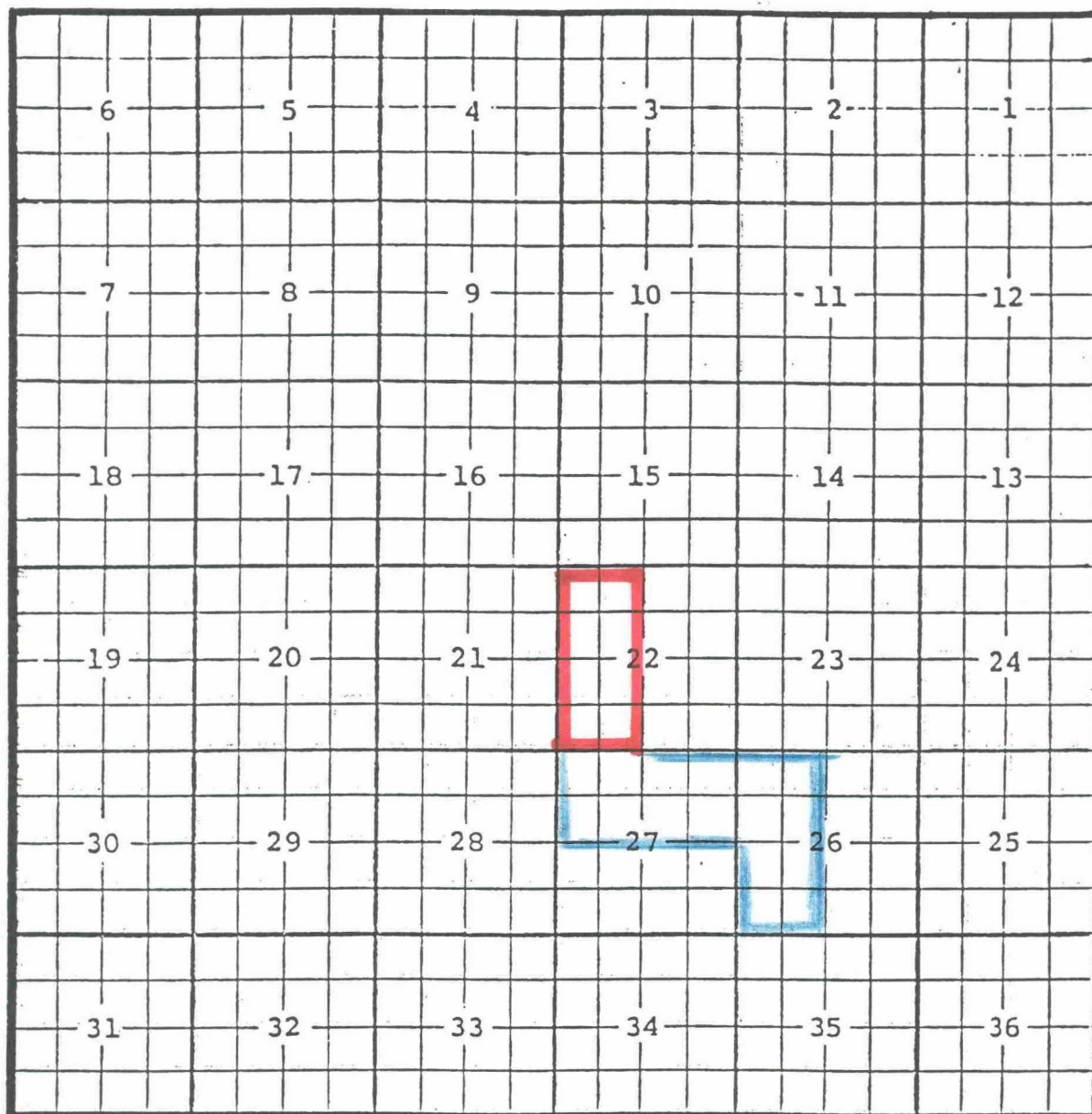
Completed 1/11/00 in the Delaware formation

Top of perforations: 6619'.

Eddy County, New Mexico

Logan Draw; Atoka Gas Pool

TOWNSHIP 17 SOUTH, RANGE 27 EAST, NMPM



Purpose: One completed gas well capable of producing.

OXY USA, Inc., OXY Charlemagne Federal #1

Location: Unit E, Sec. 26, Township 17 South, Range 27 East, NMPM

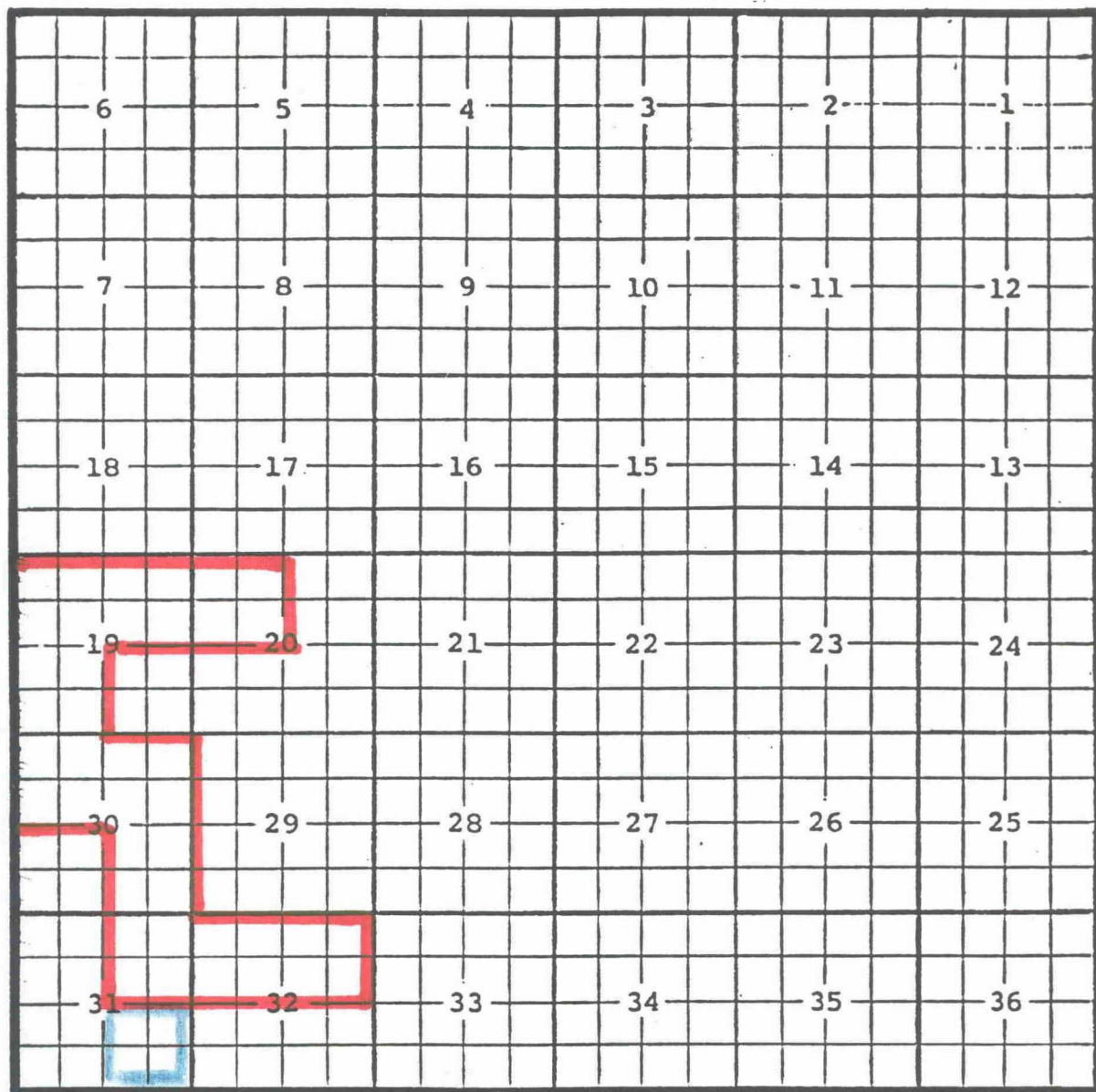
Completed 1/28/00 in the Atoka formation.

Top of perfs: 9200'

Eddy County, New Mexico

Nash Draw; Brushy Canyon Oil Pool

TOWNSHIP 23 SOUTH, RANGE 30 EAST, NMPM



Purpose: One completed oil well capable of producing.

Bass Enterprises Production Company, Poker Lake Unit #144

Location: Unit I, Sec. 31, Township 23 South, Range 30 East, NMPM

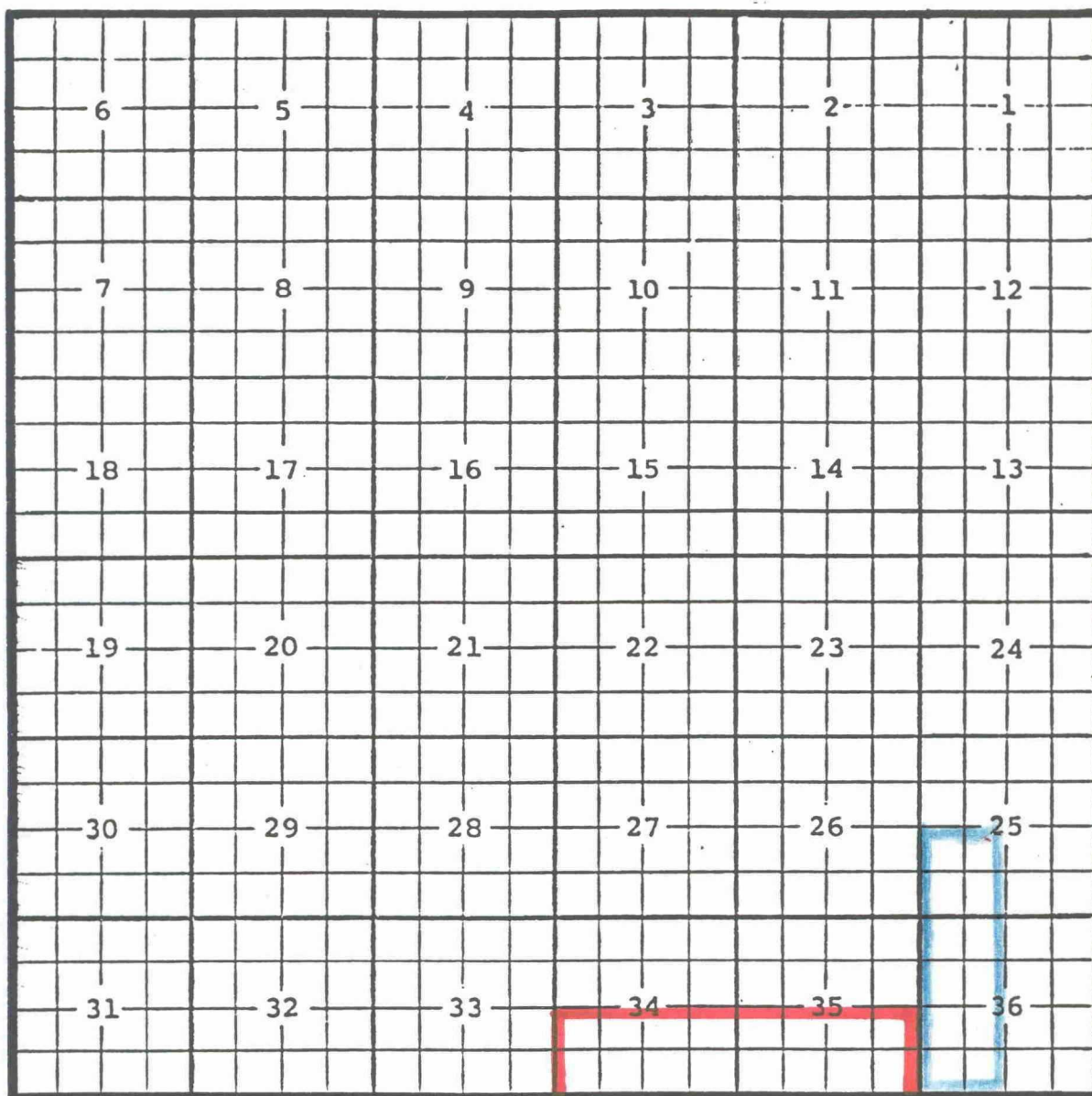
Completed 12/06/99 in the Brushy Canyon of the Delaware formation.

Top of perfs: 7182'.

Eddy County, New Mexico

Red Lake; Glorieta-Yeso, Northeast Oil Pool

TOWNSHIP 17 SOUTH, RANGE 27 EAST, NMPM



Purpose: One completed oil well capable of producing

Mack Energy Corporation, Beech Federal #1

Location: Unit M, Sec. 25, Township 17 South, Range 27 East, NMPM

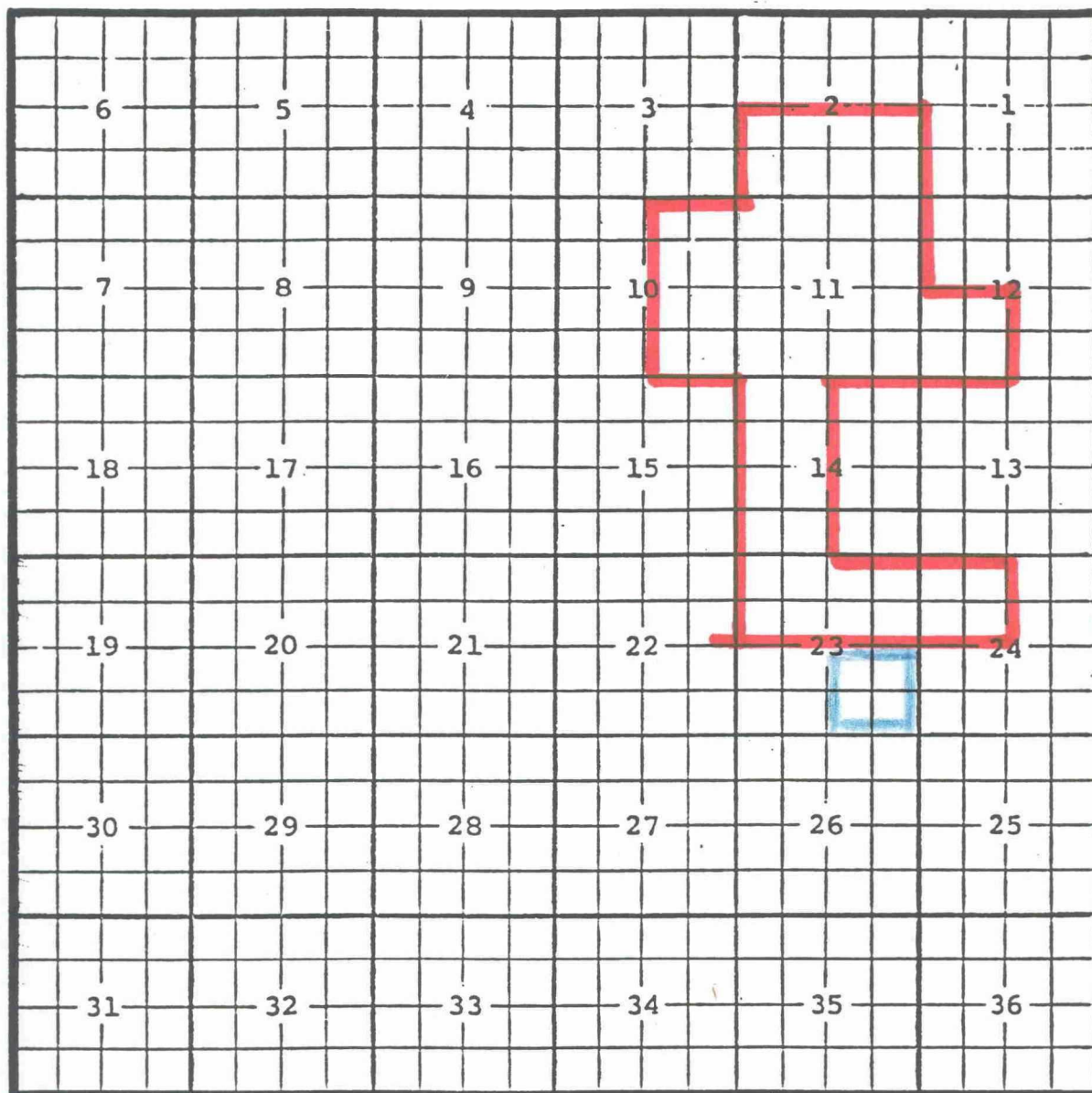
Completed 1/04/00 in the Glorieta-Yeso formation.

Top of perfs 3195'.

Eddy County, New Mexico

Tamano; Bone Spring Oil Pool

TOWNSHIP 18 SOUTH, RANGE 31 EAST, NMPM



Purpose: One completed oil well capable of producing.

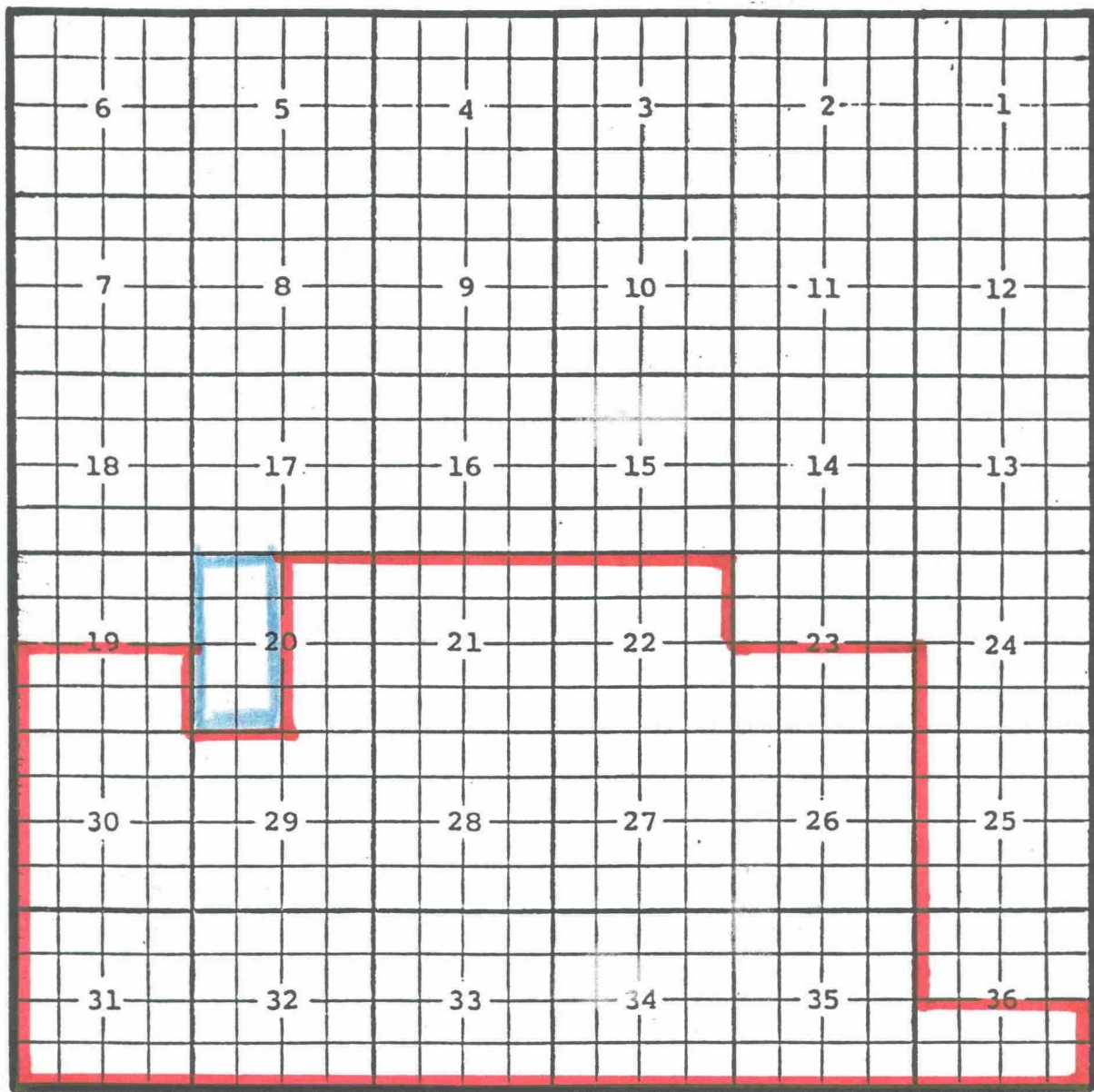
Santa Fe Synder Corporation, Shugart '23' Federal Com. #1

Location: Unit J, Sec. 23, Township 18 South, Range 31 East, NMPM

Completed 12/08/99 in the Bone Spring formation.

Top of perforations: 9195'.

**Eddy County, New Mexico Turkey Track; Morrow, North Gas Pool
TOWNSHIP 18 SOUTH, RANGE 29 EAST, NMPM**



Purpose: One completed gas well capable of producing.

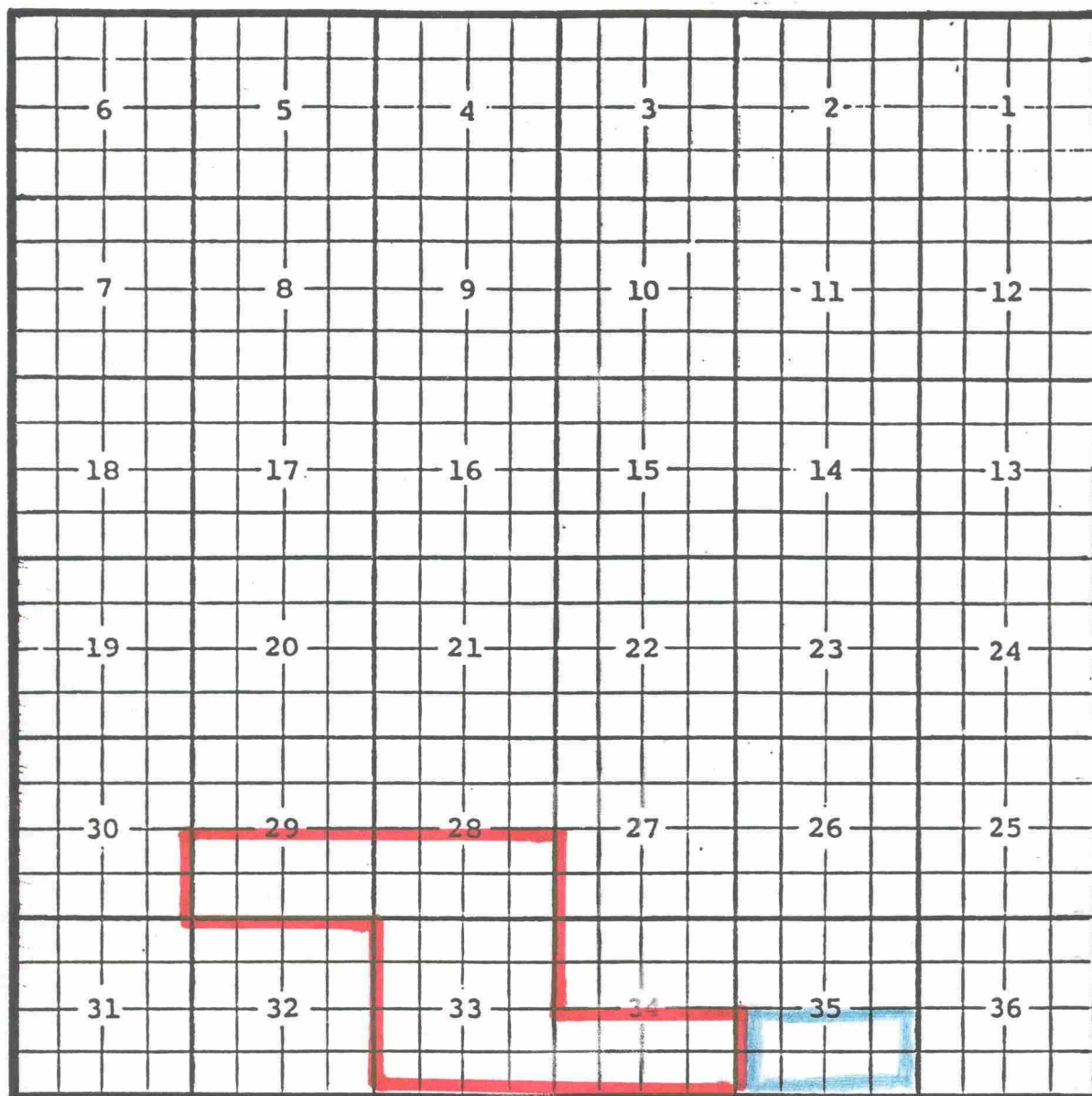
OXY USA, Inc., OXY Lion Federal #1

Location: Unit L, Sec. 20, Township 18 South, Range 29 East, NMPM

Completed 12/26/99 in the Morrow formation.

Top of perfs: 11,045'.

Eddy County, New Mexico Winchester; Atoka Gas Pool
TOWNSHIP 19 SOUTH, RANGE 28 EAST, NMPM



Purpose: One completed oil well capable of producing.

Saga Petroleum Limited Liability Co. of Colorado, Dero Federal #3

Location: Unit L, Sec. 35, Township 19 South, Range 28 East, NMPM

Completed 12/02/99 in the Atoka formation.

Top of perfs: 8146'.