

OIL CONSERVATION DIVISION

P.O. Box 2088  
Santa Fe, New Mexico 87504-2088

REQUEST FOR ALLOWABLE AND AUTHORIZATION  
TO TRANSPORT OIL AND NATURAL GAS

Operator Adobe Oil & Gas Producers		Well API No. 30-025-09449
Address P. O. Box 433, Wink, Texas 79747		
Reason(s) for Filing (Check proper box) <input type="checkbox"/> Other (Please explain)		
New Well <input type="checkbox"/>	Change in Transporter of:	
Recompletion <input type="checkbox"/>	Oil <input type="checkbox"/>	Dry Gas <input type="checkbox"/>
Change in Operator <input checked="" type="checkbox"/>	Casinghead Gas <input type="checkbox"/>	Condensate <input type="checkbox"/>
If change of operator give name and address of previous operator Tahoe Energy, Inc. 3909 W. Industrial Ave., Midland, Texas 79703		

II. DESCRIPTION OF WELL AND LEASE

Lease Name Roy Whitten	Well No. 1	Pool Name, Including Formation Jalmat Yates	Kind of Lease State, Federal or Fee <input checked="" type="radio"/>	Lease No.
Location Unit Letter H : 1650 Feet From The North Line and 330 Feet From The East Line Section 33 Township 23S Range 36E, NMPM, Lea County				

III. DESIGNATION OF TRANSPORTER OF OIL AND NATURAL GAS

Name of Authorized Transporter of Oil <input checked="" type="checkbox"/> or Condensate <input type="checkbox"/> Scurlock Permian Corp.	Address (Give address to which approved copy of this form is to be sent) P. O. Box 4648, Houston, Texas 77210-4648	
Name of Authorized Transporter of Casinghead Gas <input checked="" type="checkbox"/> or Dry Gas <input type="checkbox"/> Sid Richardson Carbon & Gasoline	Address (Give address to which approved copy of this form is to be sent) 201 Main Street, Fort Worth, Texas 76102	
If well produces oil or liquids, give location of tanks.	Unit H	Sec. 33
	Twp. 23S	Rge. 36E
	Is gas actually connected? yes	
	When?	

If this production is commingled with that from any other lease or pool, give commingling order number:

IV. COMPLETION DATA

Designate Type of Completion - (X)	Oil Well	Gas Well	New Well	Workover	Deepen	Plug Back	Same Res'v	Diff Res'v
Date Spudded	Date Compl. Ready to Prod.		Total Depth			P.B.T.D.		
Elevations (DF, RK 9, RT, GR, etc.)	Name of Producing Formation		Top Oil/Gas Pay			Tubing Depth		
Perforations						Depth Casing Shoe		

TUBING, CASING AND CEMENTING RECORD

HOLE SIZE	CASING & TUBING SIZE	DEPTH SET	SACKS CEMENT

V. TEST DATA AND REQUEST FOR ALLOWABLE

OIL WELL (Test must be after recovery of total volume of load oil and must be equal to or exceed top allowable for this depth or be for full 24 hours.)

Date First New Oil Fun To Tank	Date of Test	Producing Method (Flow, pump, gas lift, etc.)	
Length of Test	Tubing Pressure	Casing Pressure	Choke Size
Actual Prod. During Test	Oil - Bbls.	Water - Bbls.	Gas - MCF

GAS WELL

Actual Prod. Test - MCF/D	Length of Test	Bbls. Condensate/MMCF	Gravity of Condensate
Testing Method (pilot, back pr.)	Tubing Pressure (Shut-in)	Casing Pressure (Shut-in)	Choke Size

VI. OPERATOR CERTIFICATE OF COMPLIANCE

I hereby certify that the rules and regulations of the Oil Conservation Division have been complied with and that the information given above is true and complete to the best of my knowledge and belief.

Signature Stanley Adams  
Printed Name Stanley Adams  
Date 10-22-92  
Title (95) 586-2565  
Telephone No.

OIL CONSERVATION DIVISION

Date Approved \_\_\_\_\_  
By \_\_\_\_\_  
Title \_\_\_\_\_

INSTRUCTIONS: This form is to be filed in compliance with Rule 1104

- 1) Request for allowable for newly drilled or deepened well must be accompanied by tabulation of deviation tests taken in accordance with Rule 111.
- 2) All sections of this form must be filled out for allowable on new and recompleted wells.
- 3) Fill out only Sections I, II, III, and VI for changes of operator, well name or number, transporter, or other such changes.
- 4) Separate Form C-104 must be filed for each pool in multiply completed wells.

Key W. H. H. H. H. H.

35419

ASSIGNMENT OF OIL AND GAS LEASEHOLD ESTATE

For and in consideration of ten dollars, the receipt and sufficiency of which is hereby acknowledged, the undersigned assignor, K. A. FREEMAN d/b/a TAHOE OIL & CATTLE COMPANY, whose address is 3909 W. Industrial Ave., Midland, Texas 79703 (hereinafter "Assignor"), subject to the hereinafter stated conditions and covenants, does hereby grant, sell, transfer and assign unto <sup>ADAMS</sup> ~~ADBE~~ OIL AND GAS PRODUCERS, whose address is Post Office Box 433, Wink, Texas 79747 (hereinafter "Assignee"), the following described oil and gas leasehold estate of Lea County, New Mexico:

SE/4 of NE/4 of Section 33, T-23-S, R-36-E,  
Containing 40 acres of land, more or less

This assignment also conveys to assignee all personal property, machinery, and equipment located thereon together with all leasehold and other rights, titles, and interest that assignor has in said land.

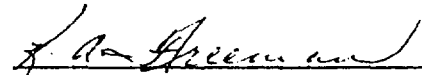
By the acceptance of this assignment, assignee agrees that he will operate the property herein described in accordance with all the laws, statutes, rules and regulations promulgated by the state of New Mexico and its agencies. At the time assignee deems it necessary to plug and abandon said well or wells in accordance with the laws, statutes, rules and regulations of the state of New Mexico and its agencies.

Assignee is now the physical operator of the leasehold here being assigned, by the acceptance of this assignment, agrees to operate the leasehold property here being assigned in accordance with all applicable governmental rules and regulations and to file all necessary documents, reports, forms, papers and other informational material which may be required by the state of New Mexico or any other governmental body having jurisdiction over this leasehold.

To have and to hold unto assignee, his heirs and assigns forever, in accordance with the terms and provisions of the oil and gas lease affecting the above described acreage.

This assignment is made without warranty of any kind, either express or implied, however, if prior bills or monetary obligations exist to anyone affecting this leasehold, other than back taxes, then assignee accepts this assignment subject to such bills or monetary obligations and assignee in no way assumes the obligation to pay such bills or obligations.

Executed this 13<sup>th</sup> day of October, 1992, however, this assignment is effective as of October 1, 1992.




K. A. FREEMAN, d/b/a  
TAHOE OIL & CATTLE COMPANY  
ASSIGNOR

  
APAM, ~~TAHOE~~ OIL & GAS PRODUCERS  
ASSIGNEE

STATE OF TEXAS

COUNTY OF MIDLAND

The foregoing instrument was acknowledged before me this  
13<sup>th</sup> day of October, 1992, by K. A. FREEMAN.

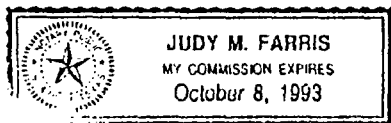


Carroll E. Addy  
 Notary Public, State of Texas  
 Printed Name: CARROLL E. ADDY  
 Commission expires: 05-01-96

STATE OF TEXAS

COUNTY OF Midland

The foregoing instrument was acknowledged before me this  
13<sup>th</sup> day of October, 1992, by STANLEY ADAMS as Owner  
 of ADOBE OIL & GAS PRODUCERS.



Judy Farris  
 Notary Public, State of Texas  
 Printed Name: Judy M. Farris  
 Commission Expires: 10-8-93

STATE OF NEW MEXICO  
 COUNTY OF LEA  
 FILED

MAR 9 1993

at 10:21 o'clock A. M.  
 and recorded in Book \_\_\_\_\_  
 Page \_\_\_\_\_  
 By Shappell Lea County Clerk  
 By [Signature] Deputy



35419

## ASSIGNMENT OF OIL AND GAS LEASEHOLD ESTATE

For and in consideration of ten dollars, the receipt and sufficiency of which is hereby acknowledged, the undersigned assignor, K. A. FREEMAN d/b/a TAHOE OIL & CATTLE COMPANY, whose address is 3909 W. Industrial Ave., Midland, Texas 79703 (hereinafter "Assignor"), subject to the hereinafter stated conditions and covenants, does hereby grant, sell, transfer and assign unto <sup>Adams</sup> ~~ADAMS~~ OIL AND GAS PRODUCERS, whose address is Post Office Box 433, Wink, Texas 79747 (hereinafter "Assignee"), the following described oil and gas leasehold estate of Lea County, New Mexico:

SE/4 of NE/4 of Section 33, T-23-S, R-36-E,  
Containing 40 acres of land, more or less

This assignment also conveys to assignee all personal property, machinery, and equipment located thereon together with all leasehold and other rights, titles, and interest that assignor has in said land.


By the acceptance of this assignment, assignee agrees that he will operate the property herein described in accordance with all the laws, statutes, rules and regulations promulgated by the state of New Mexico and its agencies. At the time assignee deems it necessary to plug and abandon said well or wells in accordance with the laws, statutes, rules and regulations of the state of New Mexico and its agencies.

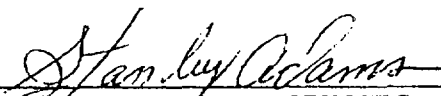
Assignee is now the physical operator of the leasehold here being assigned, by the acceptance of this assignment, agrees to operate the leasehold property here being assigned in accordance with all applicable governmental rules and regulations and to file all necessary documents, reports, forms, papers and other informational material which may be required by the state of New Mexico or any other governmental body having jurisdiction over this leasehold.

To have and to hold unto assignee, his heirs and assigns forever, in accordance with the terms and provisions of the oil and gas lease affecting the above described acreage.

This assignment is made without warranty of any kind, either express or implied, however, if prior bills or monetary obligations exist to anyone affecting this leasehold, other than back taxes, then assignee accepts this assignment subject to such bills or monetary obligations and assignee in no way assumes the obligation to pay such bills or obligations.

Executed this 13<sup>th</sup> day of October, 1992, however, this assignment is effective as of October 1, 1992.

  
K. A. FREEMAN, d/b/a  
TAHOE OIL & CATTLE COMPANY  
ASSIGNOR


  
ADAMS, ~~ADAMS~~ OIL & GAS PRODUCERS  
ASSIGNEE

STATE OF TEXAS

O-G 486 PAGE 253

COUNTY OF MIDLAND

The foregoing instrument was acknowledged before me this  
13<sup>th</sup> day of October, 1992, by K. A. FREEMAN.



Carroll E. Addy  
Notary Public, State of Texas  
Printed Name: CARROLL E. ADDY  
Commission expires: 05-01-96

STATE OF TEXAS

COUNTY OF Midland

The foregoing instrument was acknowledged before me this  
13<sup>th</sup> day of October, 1992, by STANLEY ADAMS as Owner  
ADAMS  
of ~~ADAMS~~ OIL & GAS PRODUCERS.



Judy M. Farris  
Notary Public, State of Texas  
Printed Name: Judy M. Farris  
Commission Expires: 10-8-93

STATE OF NEW MEXICO  
COUNTY OF LEA  
FILED

MAR 9 1993

at 10:21 o'clock A. M.  
and recorded in Book \_\_\_\_\_  
Page \_\_\_\_\_  
Book \_\_\_\_\_, Lea County Clerk  
by [Signature] Deputy



35423

NEW MEXICO OIL CONSERVATION COMMISSION

Santa Fe, New Mexico

OFFICE OCC

WELL RECORD AM 9:52

Mail to District Office, Oil Conservation Commission, to which Form C-101 was sent not later than twenty days after completion of well. Follow instructions in Rules and Regulations of the Commission. Submit in QUINTUPLICATE. If State Land submit 6 Copies

AREA 640 ACRES  
LOCATE WELL CORRECTLY

E. P. CAMPBELL

(Company or Operator)

ROY WHITTEN (SMALL)

(Lease)

Well No. 1, in SE 1/4 of NE 1/4 of Sec. 23, T. 23 South, R. 34 East, NMPM.

Joliet

Pool

Lee

County.

Well is 1800 feet from North line and 230 feet from East line

of Section 33. If State Land the Oil and Gas Lease No. is

Drilling Commenced 3-9-60, 19 Drilling was Completed 3-26-60, 19

Name of Drilling Contractor E. P. Campbell

Address 1403 Broadway, Lubbock, Texas

Elevation above sea level at Top of Tubing Head 2415' 20' The information given is to be kept confidential until

Not Confidential

OIL SANDS OR ZONES

No. 1, from 3400 to 3800 No. 4, from to

No. 2, from to No. 5, from to

No. 3, from to No. 6, from to

IMPORTANT WATER SANDS

Include data on rate of water inflow and elevation to which water rose in hole.

No. 1, from to feet.

No. 2, from to feet.

No. 3, from to feet.

No. 4, from to feet.

CASING RECORD

SIZE	WEIGHT PER FOOT	NEW OR USED	AMOUNT	KIND OF SHOE	CUT AND PULLED FROM	PERFORATIONS	PURPOSE
8-1/8"	25	New	250'	Halliburton CS		3737-41, 3745-52	Surfacing String
5-1/2"	14	New	4200'	"	"	3474-52, 3479-51	Production String
						3435-50'	

MUDDING AND CEMENTING RECORD

SIZE OF HOLE	SIZE OF CASING	WHERE SET	NO. SACKS OF CEMENT	METHOD USED	MUD GRAVITY	AMOUNT OF MUD USED
10-1/2"	8-1/8"	200	150	pump & plug		
7-7/8"	5-1/2"	4200	250	pump & plug		

RECORD OF PRODUCTION AND STIMULATION

(Record the Process used, No. of Ots. or Gals. used interval treated or shot.)

Treated Parts 3737-41' & 3745-52' with 500 ml. Surbbed 100 ml. oil. wtr in 6 hours;

Treated Parts. 3474-52' with 500 ml. Surbbed oil wtr.; Treated Parts 3419-51' with 250 ml

Surbbed water with trace oil; Treated Parts 3435-50' with 250 ml. Surbbed 30 ml. fluid

per hour, 50 oil.

Result of Production Stimulation

ILLEGIBLE

Depth Cleaned Out



RECORD OF DRILL-STEM AND SPECIAL TESTS

If drill-stem or other special tests or deviation surveys were made, submit report on separate sheet and attach hereto

TOOLS USED

Rotary tools were used from 0 feet to 4000 feet, and from feet to feet.  
Cable tools were used from feet to feet, and from feet to feet.

PRODUCTION

Put to Producing April 20, 1960

OIL WELL: The production during the first 24 hours was 774 barrels of liquid of which 30 bbls was oil; 700 bbls was emulsion; 3% water; and 3% was sediment. A.P.I. Gravity 34

GAS WELL: The production during the first 24 hours was M.C.F. plus barrels of liquid Hydrocarbon. Shut in Pressure lbs.

Length of Time Shut in

PLEASE INDICATE BELOW FORMATION TOPS (IN CONFORMANCE WITH GEOGRAPHICAL SECTION OF STATE):

Southeastern New Mexico			Northwestern New Mexico		
T. Anhy.	1515'		T. Devonian		T. Ojo Alamo
T. Salt	1620'		T. Silurian		T. Kirtland-Fruitland
B. Salt	3045'		T. Montoya		T. Farmington
T. Yates	3190'		T. Simpson		T. Pictured Cliffs
T. 7 R vers.	3423'		T. McKee		T. Menefee
T. Queen			T. Ellenburger		T. Point Lookout
T. Garburg			T. Gr. Wash.		T. Mancos
T. San Andres			T. Granite		T. Dakota
T. Glorieta			T.		T. Morrison
T. Drinkard			T.		T. Penn.
T. Tubbs			T.		T.
T. Abc			T.		T.
T. Penn.			T.		T.
T. Mist			T.		T.

FORMATION RECORD

From	To	Thickness in Feet	Formation	From	To	Thickness in Feet	Formation
0	1515	1515	Sand, Redbeds				
1515	1620	105	Anhydrite				
1620	3045	1425	Salt, anhydrite & red shales				
3045	3090	45	Anhydrite				
3090	3190	100	Anhydrite, brown lime				
3190	3423	233	Sands & white dolomites				
3423	4000	463	white dolomites				
<u>DRILL STEM TESTS:</u>							
DST #1			3423-3423'	Open 2', GTS 5", var. in 20", Rec. 2000' water with SE oil, NP 1200, PP 1000-1075, 30" SI 11500.			
DST #2			3423-2511'	Open 2', GTS 5", strong blow thru out, Rec. 400' drilling w NP 1200, PP 1000-1100, 30" SI 11500.			
DST #3			3531-3544'	Open 6", GTS 12", oil & var in 5", flowed 12 bbls fluid, 10 oil per hour, PP 775-1000, 30" SI 12000.			
DST #4			3546-50'	Open 4 1/2", GTS 12", drilling fluid in 15", flowed drilling water & mud for 15", out. SE oil, Rec. 3500' GCH, slightly oil show, PP 875-1150, 30" SI 12000.			
DST #5			3615-3626'	Open 2', GTS 12", good blow thru out test, Rec. 340' oil & GCH, 3600' out var., PP 800-1175, 30" SI 11700.			
ILLEGIBLE							

ATTACH SEPARATE SHEET IF ADDITIONAL SPACE IS NEEDED

I hereby swear or affirm that the information given herewith is a complete and correct record of the well and all work done on it so far as can be determined from available records.

April 19, 1960

Company or Operator E. P. Campbell  
Name Guy G. Smith

Address 1000 Broadway, Lubbock, Texas  
Position or Title Geologist