


Eddy County, New Mexico

Foster Draw; Delaware Oil Pool

TOWNSHIP 21 SOUTH, RANGE 26 EAST, NMPM



**Purpose:** One oil well capable of producing.

**Fasken Oil & Ranch, Ltd., El Paso Federal #10**

**Location:** Lot 34, Sec. 2, Township 21 South, Range 26 East, NMPM


**Completed** 7/12/00 in the Delaware formation.

**Top of perforations:** 3692'.

Eddy County, New Mexico

Laguna Grande; Wolfcamp Gas ~~Oil~~ Pool

TOWNSHIP 23 SOUTH, RANGE 29 EAST, NMPM



**Purpose:** One completed gas well capable of producing.

**Kukui Operating Company, Goodnight '35' Federal #1**

**Location:** Unit N, Sec. 35, Township 23 South, Range 29 East, NMPM

**Completed** 8/11/00 in the Wolfcamp formation.

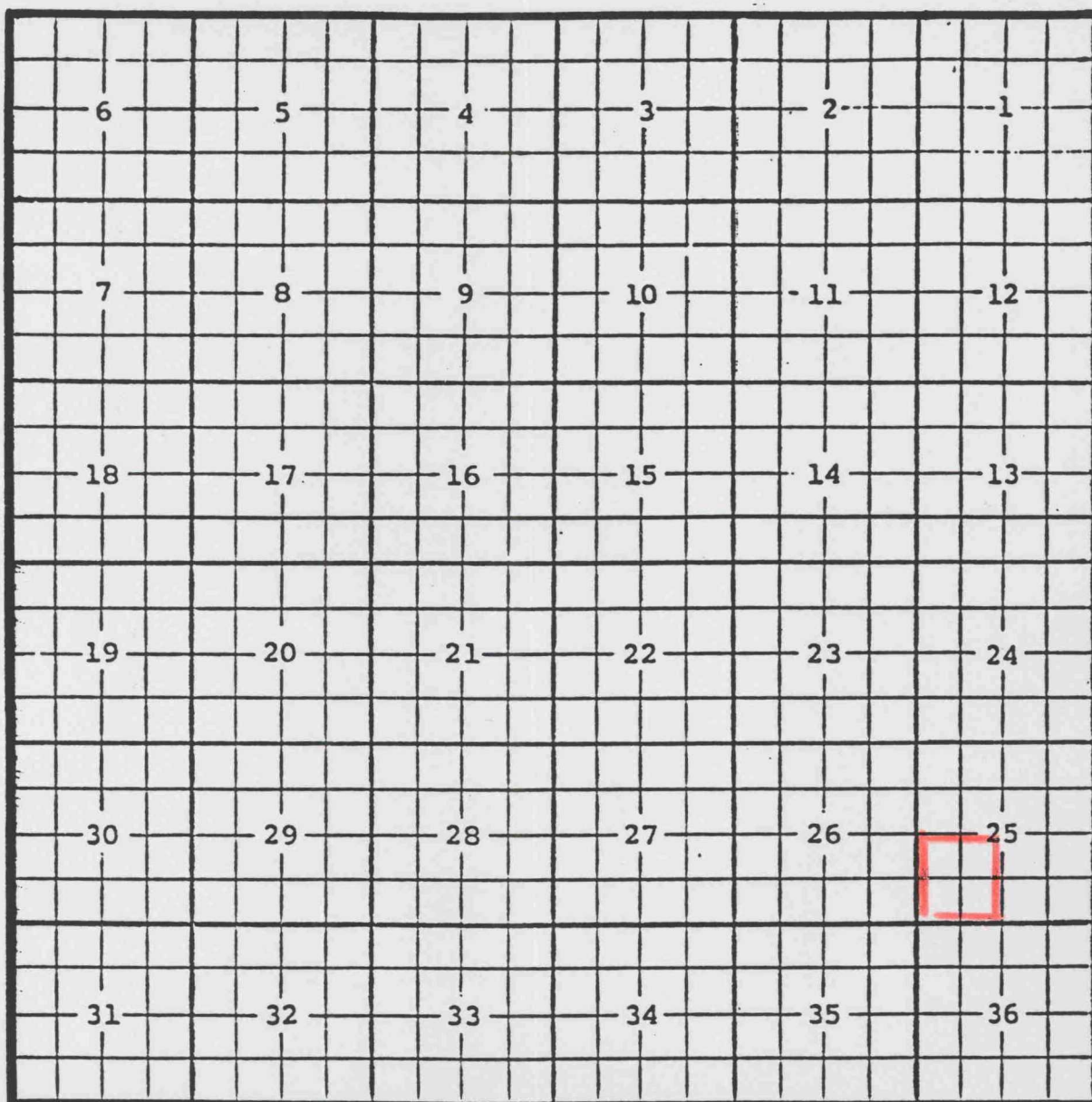
**Top of perforations:** 11,439'



Chaves County, New Mexico

Lost Lake; Wolfcamp Oil Pool

TOWNSHIP 8 SOUTH, RANGE 29 EAST, NMPM



**Purpose:** One completed oil well capable of producing.

**Southwestern Energy Production Company, Lost Lake '25' #1**

**Location:** Unit M, Sec. 25, Township 8 South, Range 29 East, NMPM

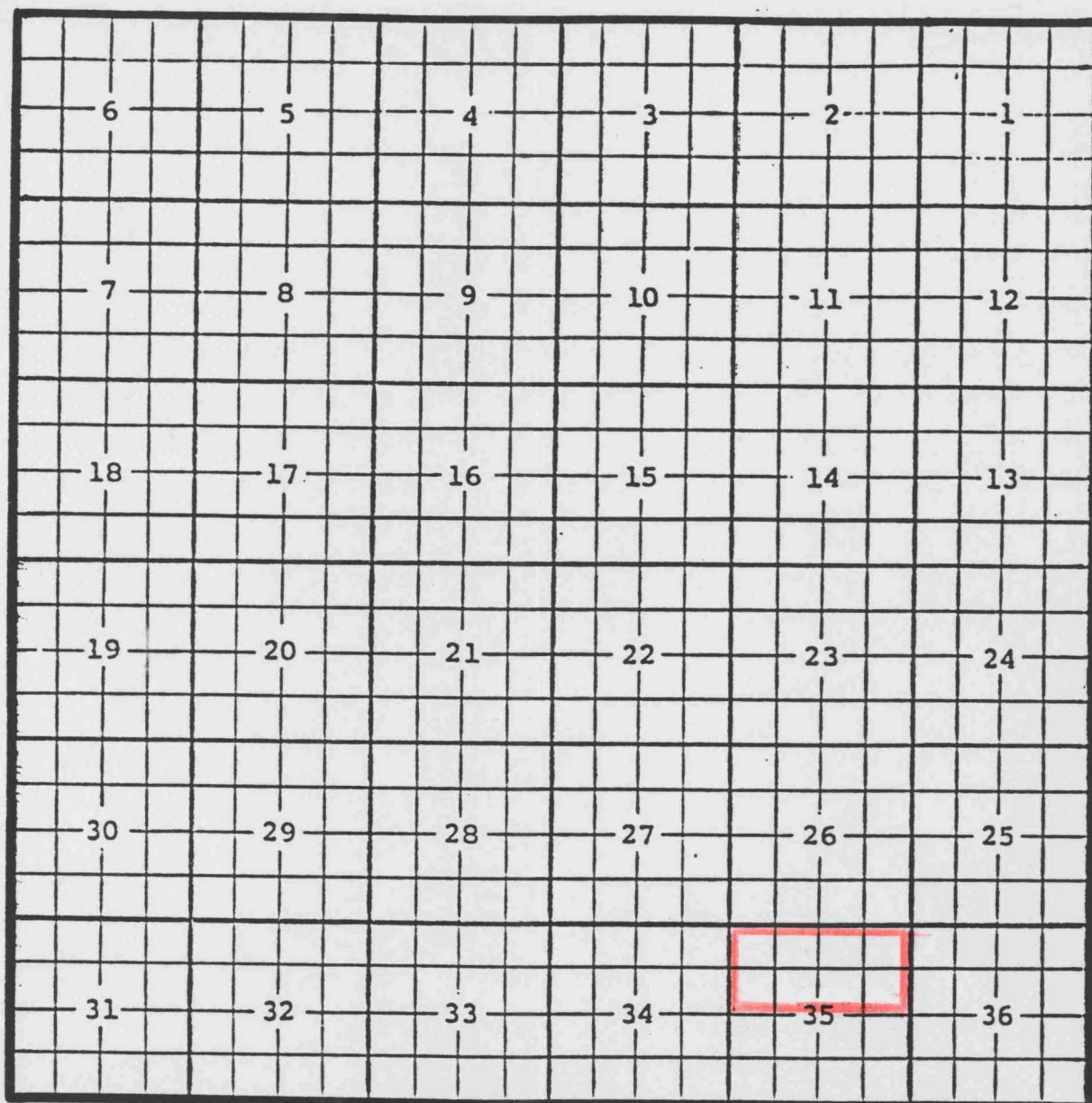
**Completed** 5/16/00 in the Wolfcamp formation.

**Top of perforations:** 6867'.

Eddy County, New Mexico

Owen Mesa; Wolfcamp Oil Pool

TOWNSHIP 24 SOUTH, RANGE 29 EAST, NMPM



Purpose: One completed oil well capable of producing.

Mitchell Energy Corporation, Corral Fly '35' Federal Com. #1

Location: Unit F, Sec. 35, Township 24 South, Range 29 East, NMPM

Completed 7/30/00 in the Wolfcamp formation.


Top of perforations: 11,398'.



Eddy County, New Mexico

Winchester; Wolfcamp, Northwest Oil Pool

TOWNSHIP 19 SOUTH, RANGE 28 EAST, NMPM



**Purpose:** One completed oil well capable of producing.

**Marathon Oil Company, Lightfoot '20' State #1**

**Location:** Unit M, Sec. 20, Township 19 South, Range 28 East, NMPM

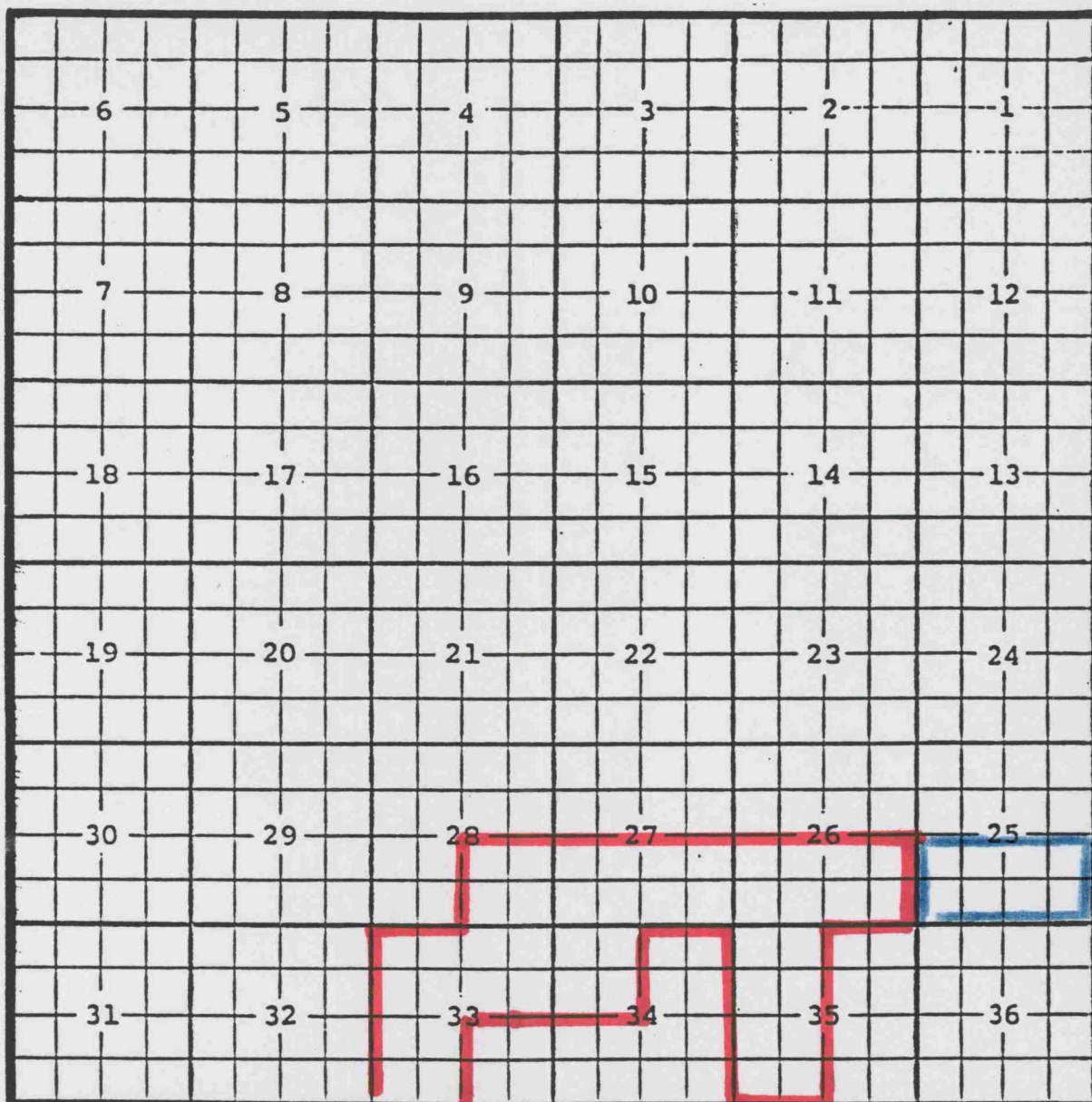
**Completed** 4/12/00 in the Wolfcamp formation.

**Top of perforations:** 8814'.

Eddy County, New Mexico

Artesia; Glorieta-Yeso Oil Pool

TOWNSHIP 17 SOUTH, RANGE 28 EAST, NMPM



**Purpose:** One completed oil well capable of producing.

**Marbob Energy Corporation, 'D' State #21**

**Location:** Unit I, Sec. 25, Township 17 South, Range 28 East, NMPM

**Completed** 7/01/00 in the Glorieta-Yeso formation

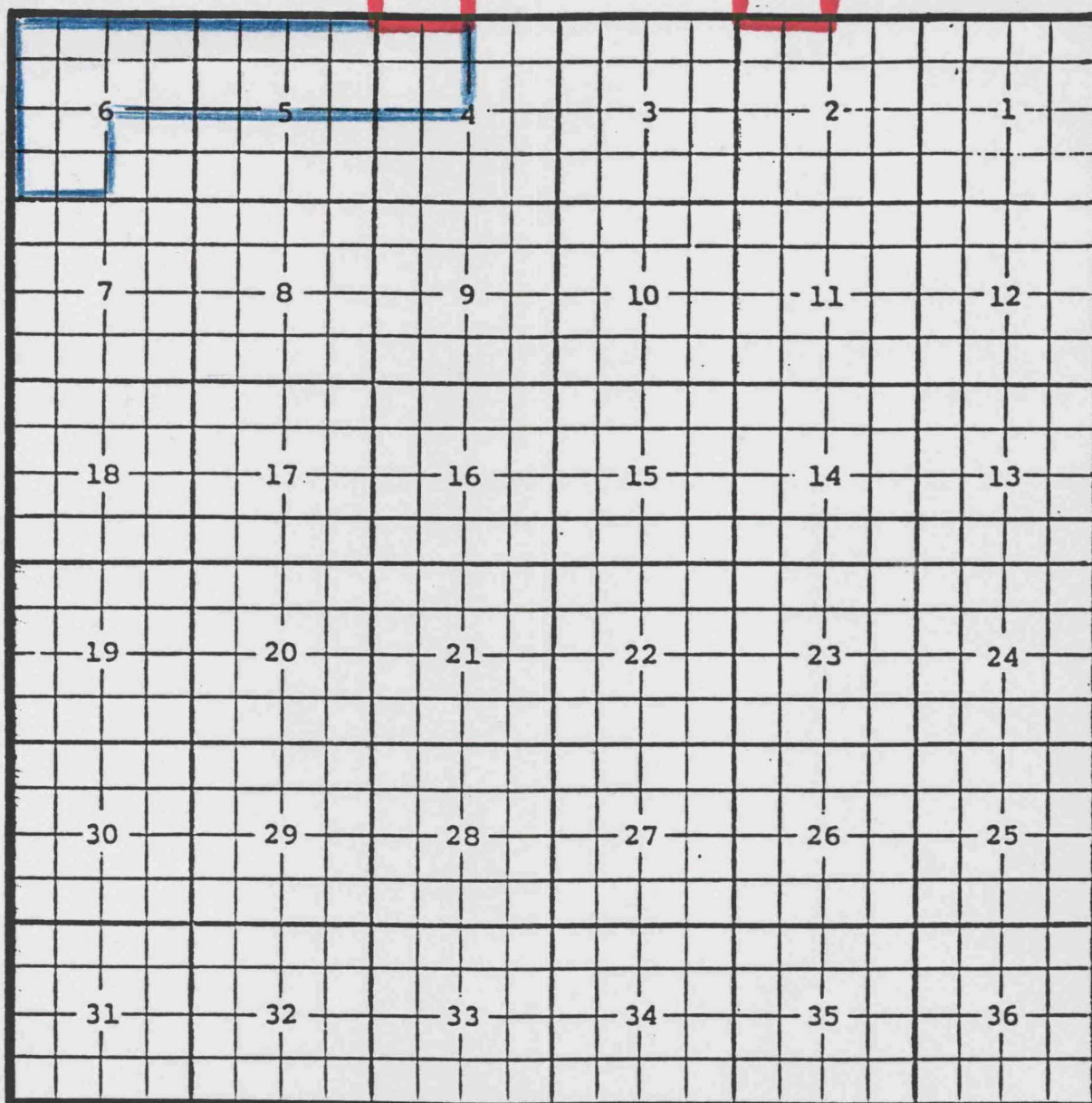
**Top of perfs:** 4017'.



Eddy County, New Mexico

Artesia; Glorieta-Yeso Oil Pool

TOWNSHIP 18 SOUTH, RANGE 28, NMPM



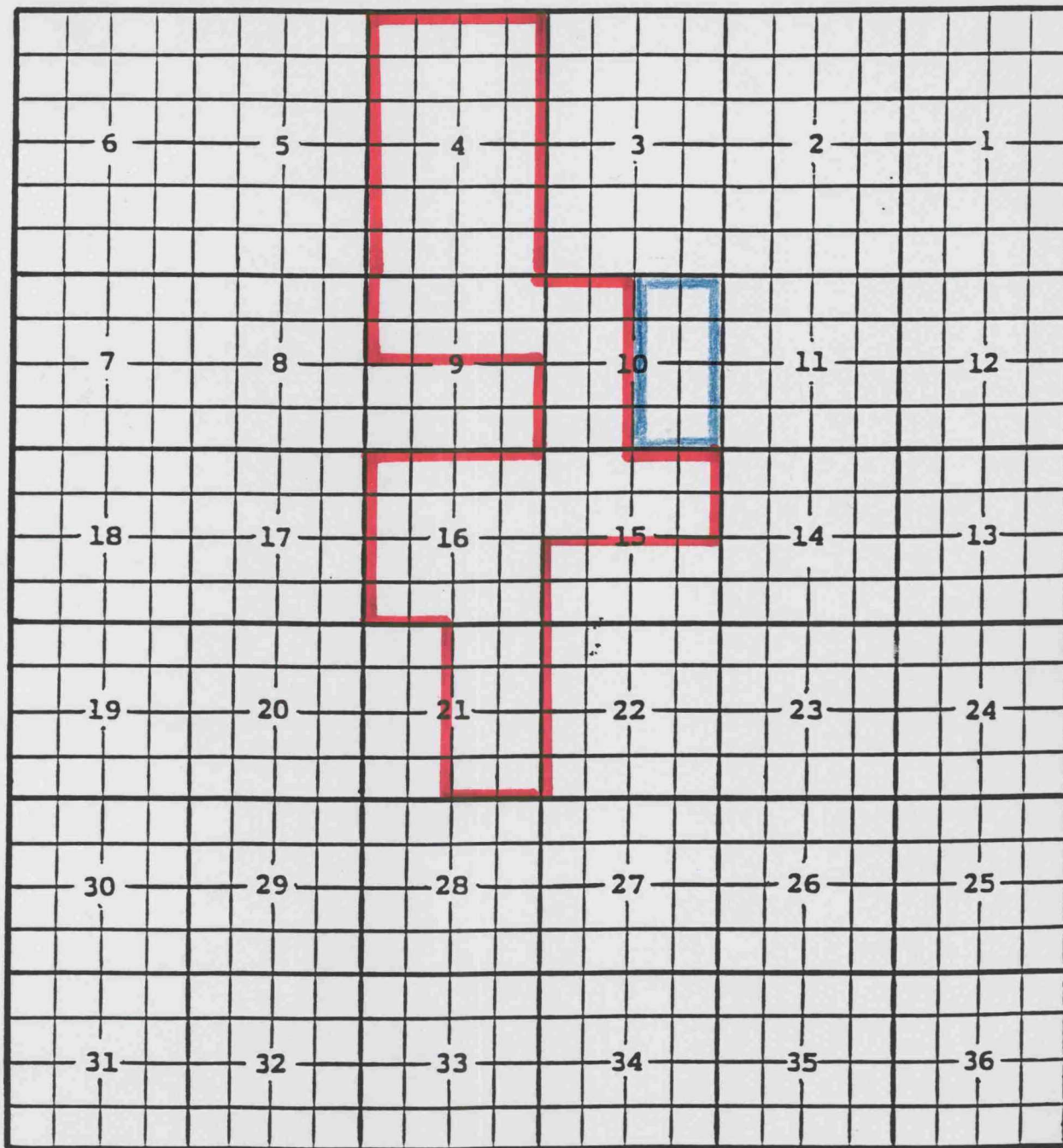
**Purpose:** Two completed oil wells capable of producing.

- 1) Marbob Energy Corporation, LP State #1  
Located in Unit E, Sec. 5, Township 18 South, Range 28 East, NMPM  
Completed 8/03/00 in the Glorieta-Yeso formation, Top of perforations: 3734'.
- 2) Marbob Energy Corporation, LP State #3  
Located in Unit M, Sec. 6, Township 18 South, Range 28 East, NMPM  
Completed 7/16/00 in the Glorieta-Yeso formation, Top of perforations: 3796'.

Eddy County, New Mexico

Avalon;; Upper Pennsylvanian Gas Pool

TOWNSHIP 21 SOUTH, RANGE 26 EAST, NMPM



**Purpose:** One gas well capable of producing.

**Bonneville Fuels Corporation, Lake Shore Federal S.C. 10 #2**

**Location:** Unit I, Sec. 10, Township 21 South, Range 26 East. NMPM

**Completed on 7/02/00 in the Upper Pennsylvanian formation.**

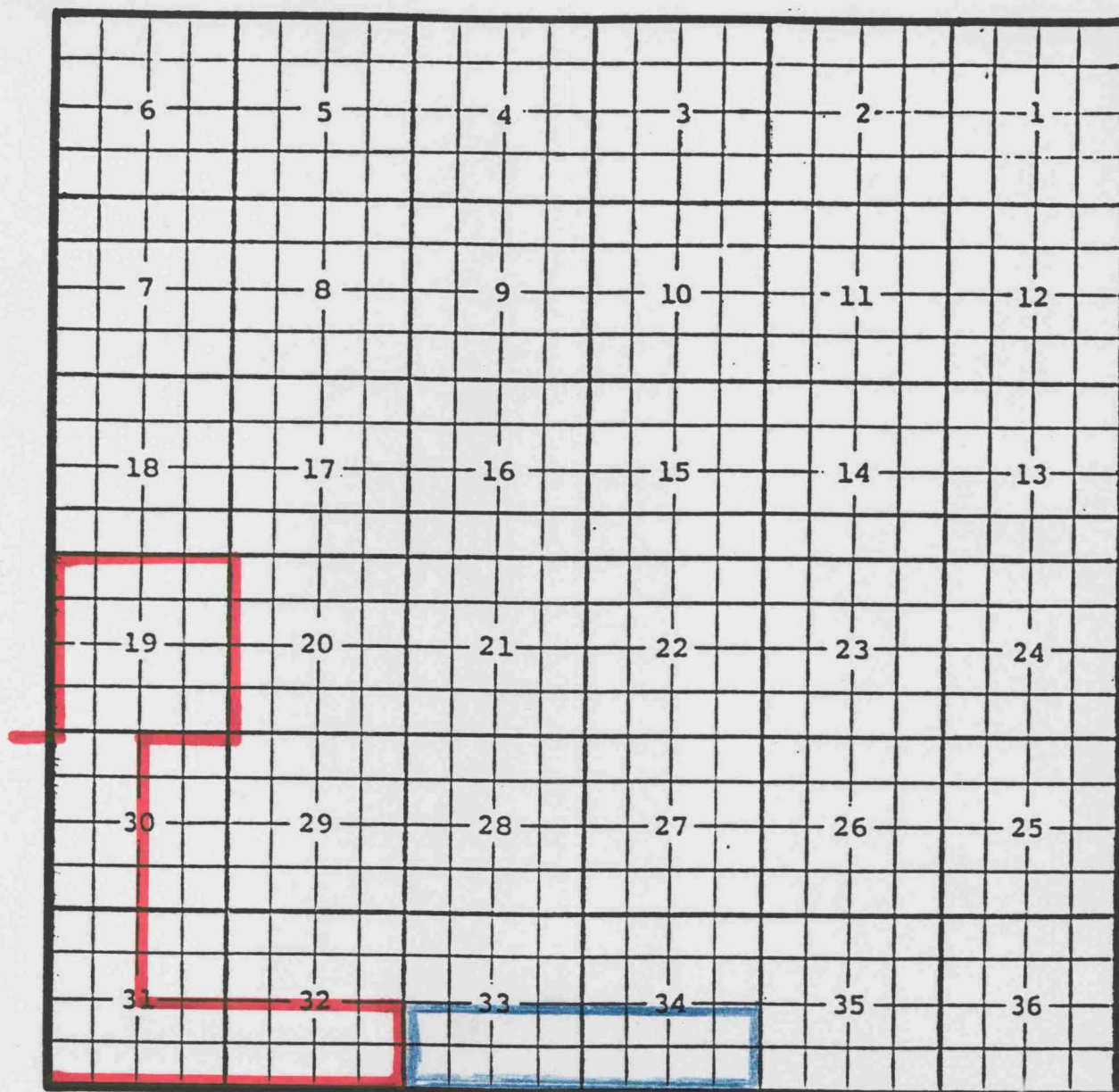
**Top of perms: 9336'.**



Eddy County, New Mexico

Crow Flats; Morrow, Southeast Gas Pool

TOWNSHIP 16 SOUTH, RANGE 28 EAST, NMPM



**Purpose:** Two completed gas wells capable of producing.

1) EOG Resources, Inc., Zephyr '33' State Com. #1

Location: Unit P, Sec. 33, Township 16 South, Range 28 East, NMPM

Completed 6/12/00 in the Morrow formation

Top of perforations: 9593'.

2) Mewbourne Oil Company; Crow Flats '34' Federal #1

Location: Unit M, Sec. 34, Township 16 South, Range 28 East, NMPM

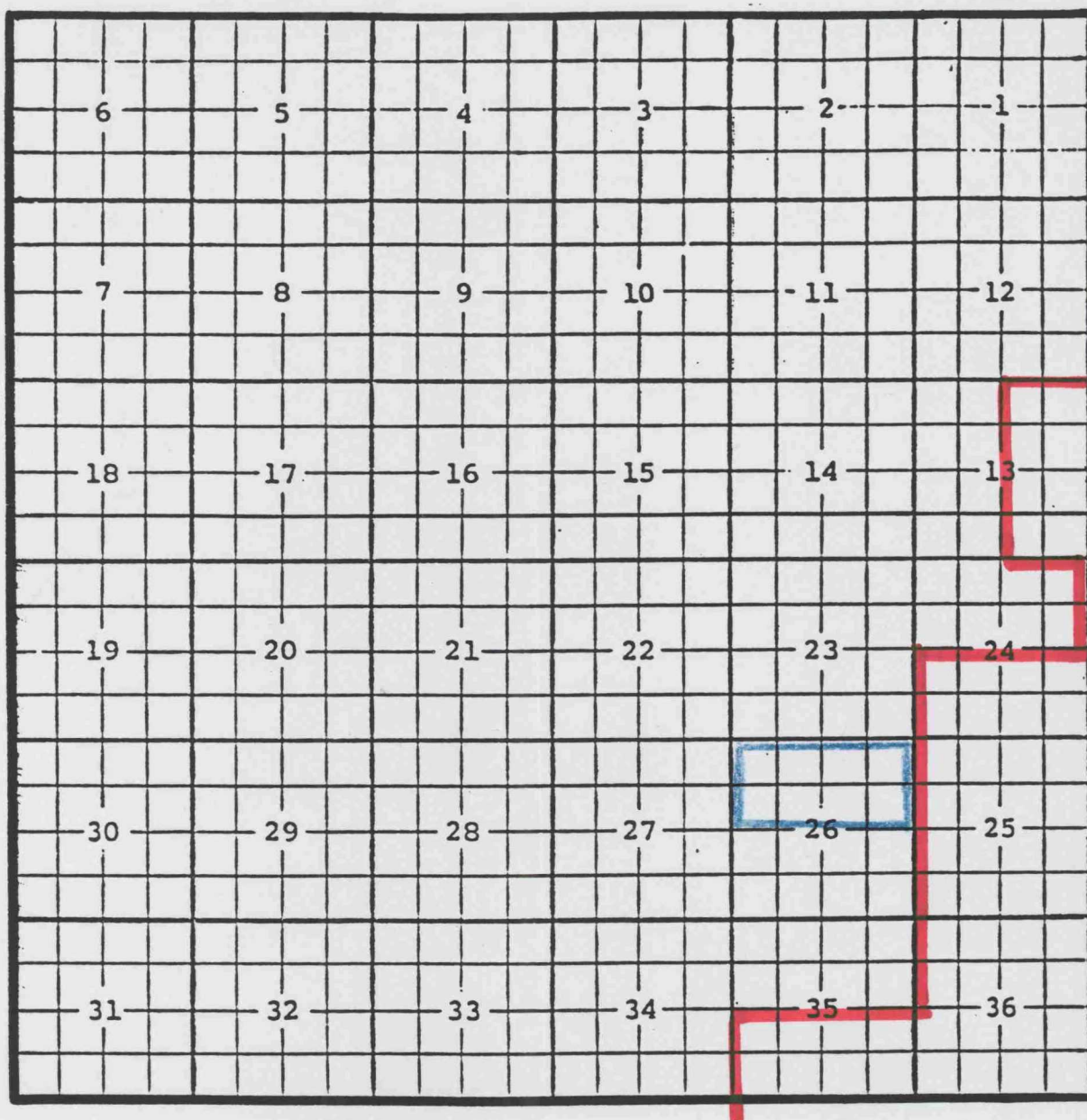
Completed 8/25/00 in the Morrow formation

Top of perforations: 9666'.

Eddy County, New Mexico

Empire; Morrow, South Gas Pool

TOWNSHIP 17 SOUTH, RANGE 28 EAST, NMPM



**Purpose:** One completed gas well capable of producing.

**Louis Dreyfus Natural Gas, Rio Cinco '26' State #1**

**Location:** Unit D, Sec. 26, Township 17 South, Range 28 East, NMPM

**Completed** 6/13/00 in the Morrow formation.


**Top of perms:** 10,170'.



Eddy County, New Mexico

Forty-Niner Ridge; Delaware, Southwest Oil Pool

TOWNSHIP 23 SOUTH, RANGE 30 EAST, NMPM



Purpose: One completed oil well capable of producing

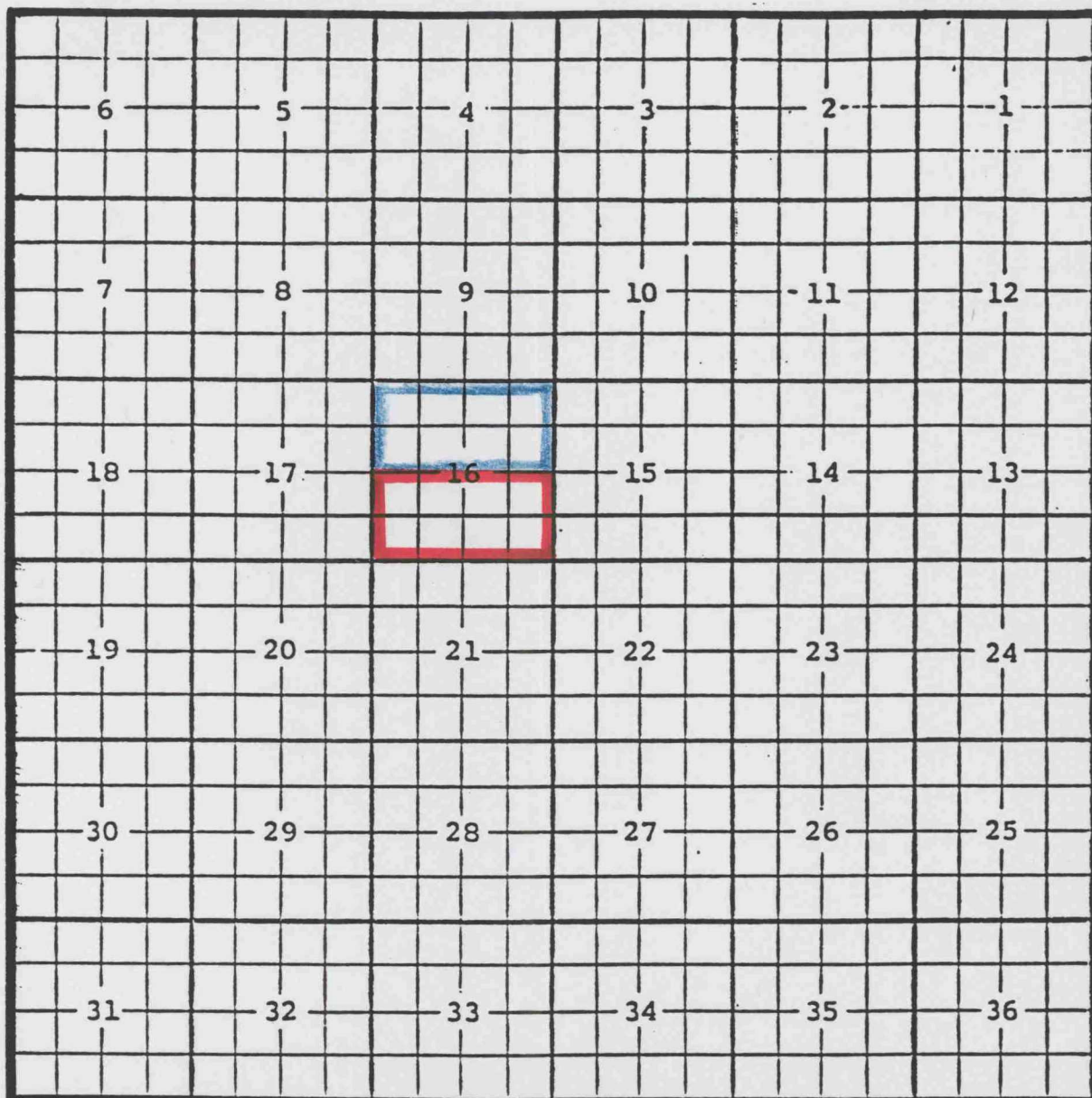
Maralo, LLC, GR '30' State #3

Location: Unit E, Sec. 30, Township 23 South, Range 30 East, NMPM

Completed 7/27/00 in the Delaware formation.

Top of perms 4137'.

**Eddy County, New Mexico Lusk; Morrow, West Gas Pool**  
**TOWNSHIP 19 SOUTH, RANGE 31 EAST, NMPM**



**Purpose: One completed gas well capable of producing.**

**Yates Petroleum Corporation, Rudolph 'ATX' State #1**

**Location: Unit A, Sec. 16, Township 19 South, Range 31 East, NMPM**

**Completed 6/28/00 in the Morrow formation.**

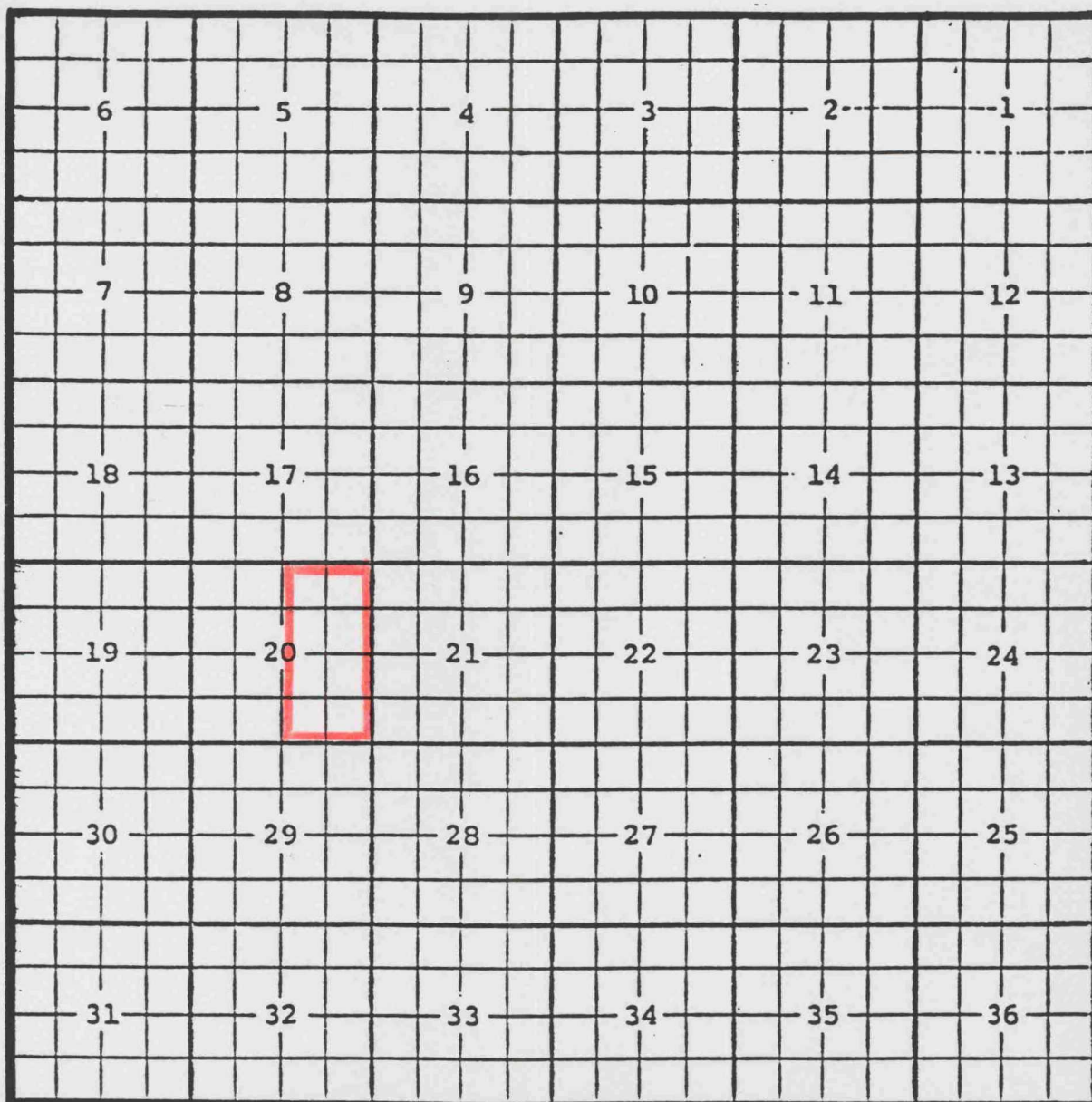
**Top of perms: 12,137'.**



Eddy County, New Mexico

Palmillo Draw; Atoka, West Gas Pool

TOWNSHIP 18 SOUTH, RANGE 29 EAST, NMPM



**Purpose:** One completed gas well capable producing.


**Gruy Petroleum Management Company, Empire '20' Federal Com. #2**

**Location:** Unit O, Sec. 20, Township 18 South, Range 29 East, NMPM

**Completed** 6/14/00 in the Atoka formation.

**Top of perforations:** 10,658'.

Eddy County, New Mexico      Red Lake; Glorieta-Yeso Oil Pool  
TOWNSHIP 17 SOUTH, RANGE 27 EAST, NMPM



**Purpose:** One completed oil well capable of producing.

**Devon Energy Company, L.P., Eagle '33N' Federal #9**

**Location:** Unit N, Sec. 33, Township 17 South, Range 27 East, NMPM

**Completed 9/13/00 in the Glorieta-Yeso formation.**

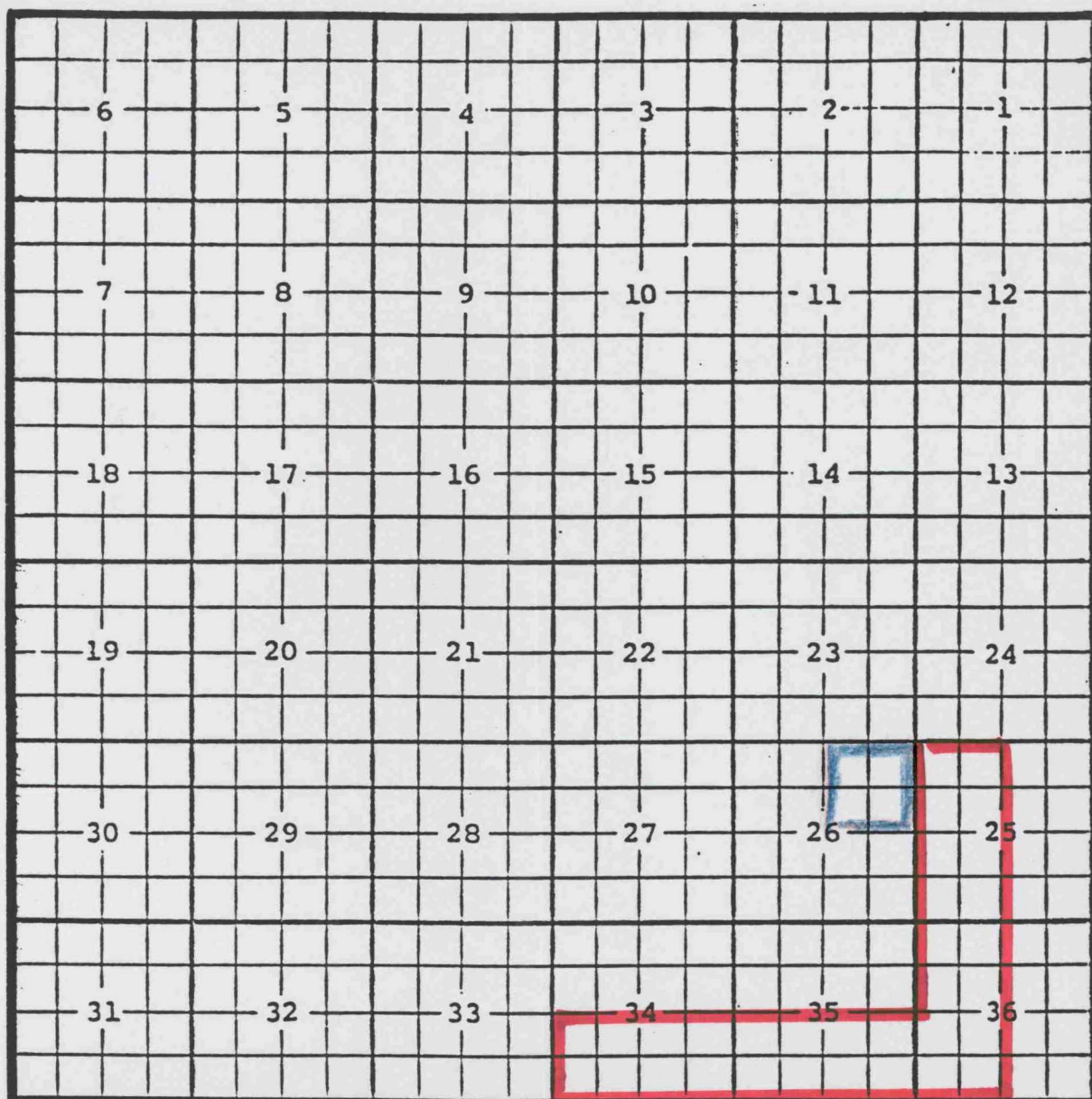
**Top of perms: 2815'.**



Eddy County, New Mexico

Red Lake; Glorieta-Yeso, Northeast Oil Pool

TOWNSHIP 17 SOUTH, RANGE 27 EAST, NMPM



**Purpose:** One completed oil well capable of producing.

**SDX Resources, Inc., Trigg Federal #1**

**Location:** Unit B, Sec. 26, Township 17 South, Range 27 East, NMPM

**Completed** 6/07/00 in the Glorieta-Yeso formation.

**Top of perforations:** 3238'.