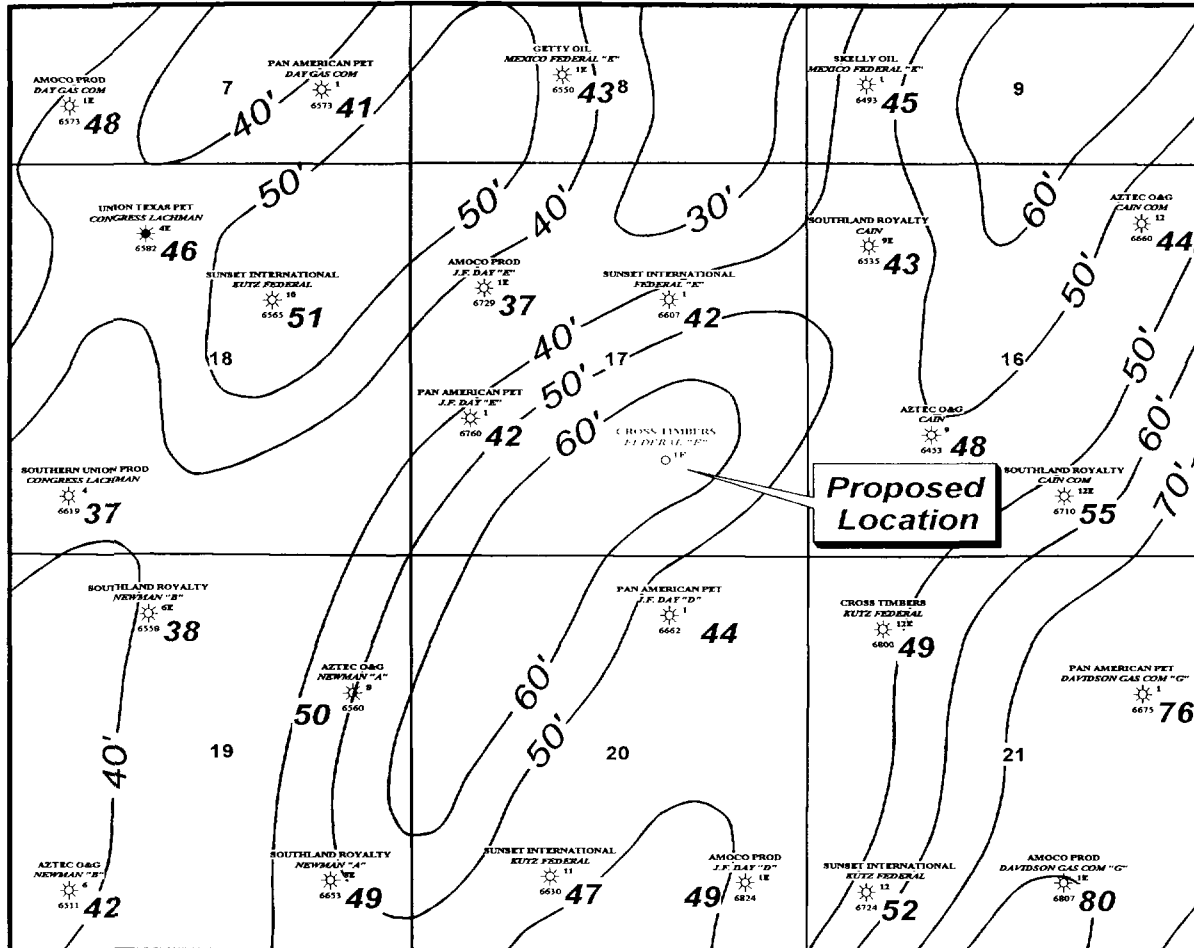
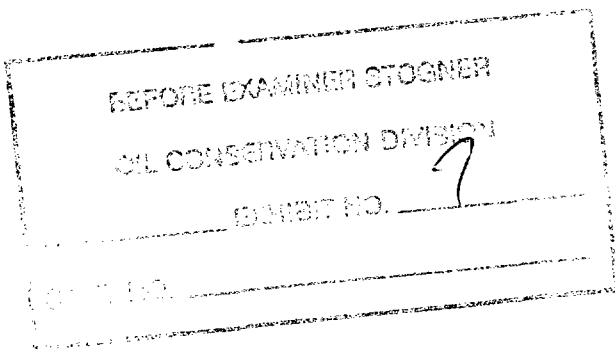


R 10 W




T  
28  
N



**Federal "E" #1E**  
**SAN JUAN COUNTY, NEW MEXICO**  
**3rd. DAKOTA SANDSTONE**  
**NET SANDSTONE ISOPACH**

CONTOUR INTERVAL: 10'

DATE: NOVEMBER, 2000



**Cross Timbers Oil Company**