


Eddy County, New Mexico

Baldrige Canyon; Morrow Gas Pool

TOWNSHIP 23 SOUTH, RANGE 25 EAST, NMPM



Purpose: One gas well capable of producing.

Nadel & Gussman Permian L.L.C., Rolling Rock State #12

Location: Unit P, Sec. 31, Township 23 South, Range 25 East, NMPM

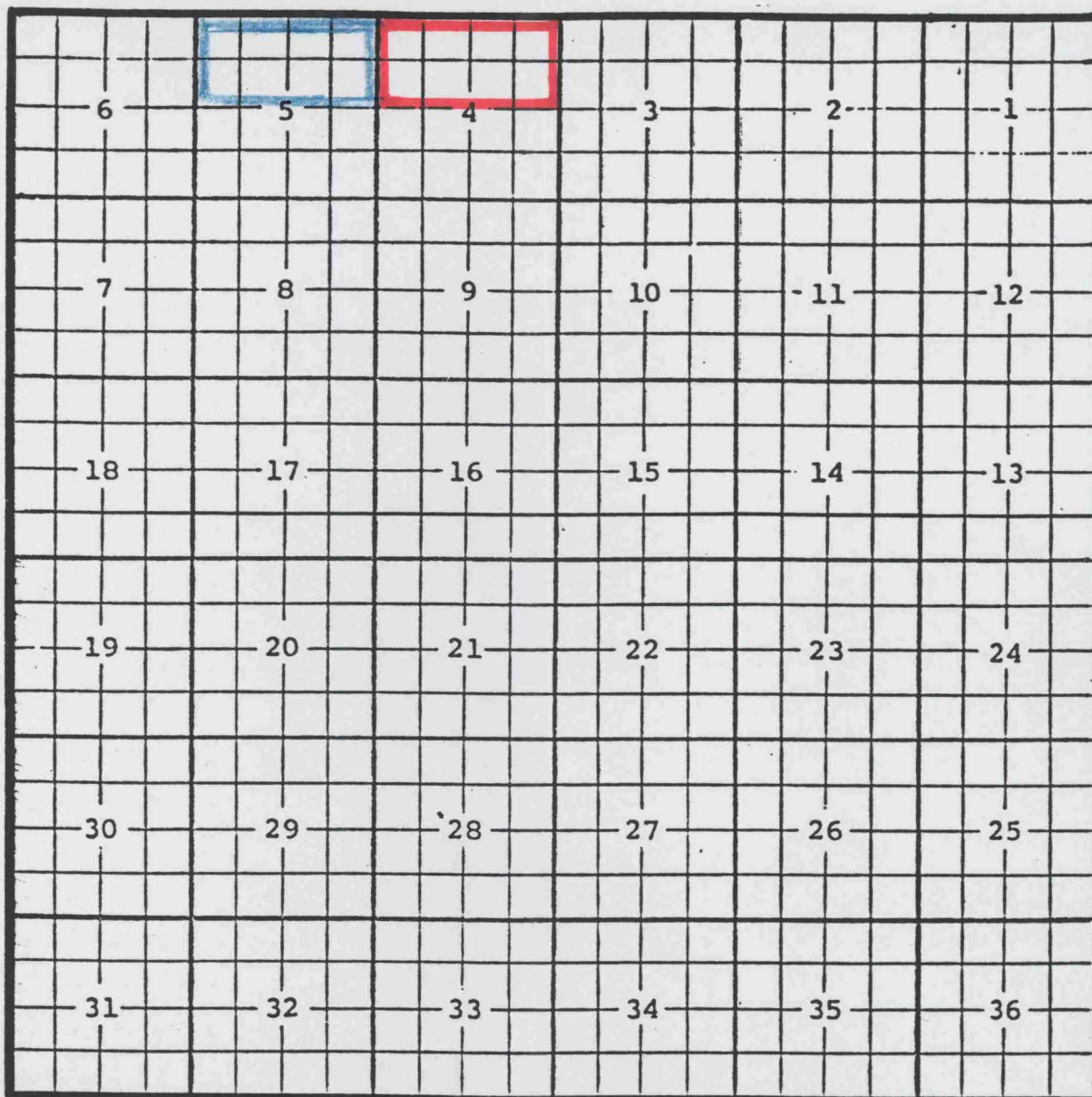
Completed 8/30/00 in the Morrow formation.

Top of perforations: 10,387'.

Eddy County, New Mexico

Big Sinks; Wolfcamp Gas Pool

TOWNSHIP 25 SOUTH, RANGE 31 EAST, NMPM



Purpose: One completed gas well capable of producing.

Bass Enterprises Production Company, Poker Lake Unit # 147

Location: Lot 2, Sec. 5, Township 25 South, Range 31 East, NMPM


Completed 11/06/00 in the Wolfcamp formation.

Top of perforations: 12,910'.

Eddy County, New Mexico

Burton Flat; Strawn, West Gas Pool

TOWNSHIP 21 SOUTH, RANGE 27 EAST, NMPM



Purpose: One completed gas well capable of producing.

Exxon Mobil Corporation, Yates C. Federal #20

Location: Unit D, Sec. 5, Township 21 South, Range 27 East, NMPM


Completed 6/29/00 in the Strawn formation.

Top of perforations: 10,108'.

Eddy County, New Mexico

Catclaw Draw; Morrow Gas Pool

TOWNSHIP 21 SOUTH, RANGE 25 EAST, NMPM



Purpose: One completed gas well capable of producing.

Concho Resources Inc., Springs '2' Federal #1

Location: Lot 10, Sec. 2, Township 21 South, Range 25 East, NMPM

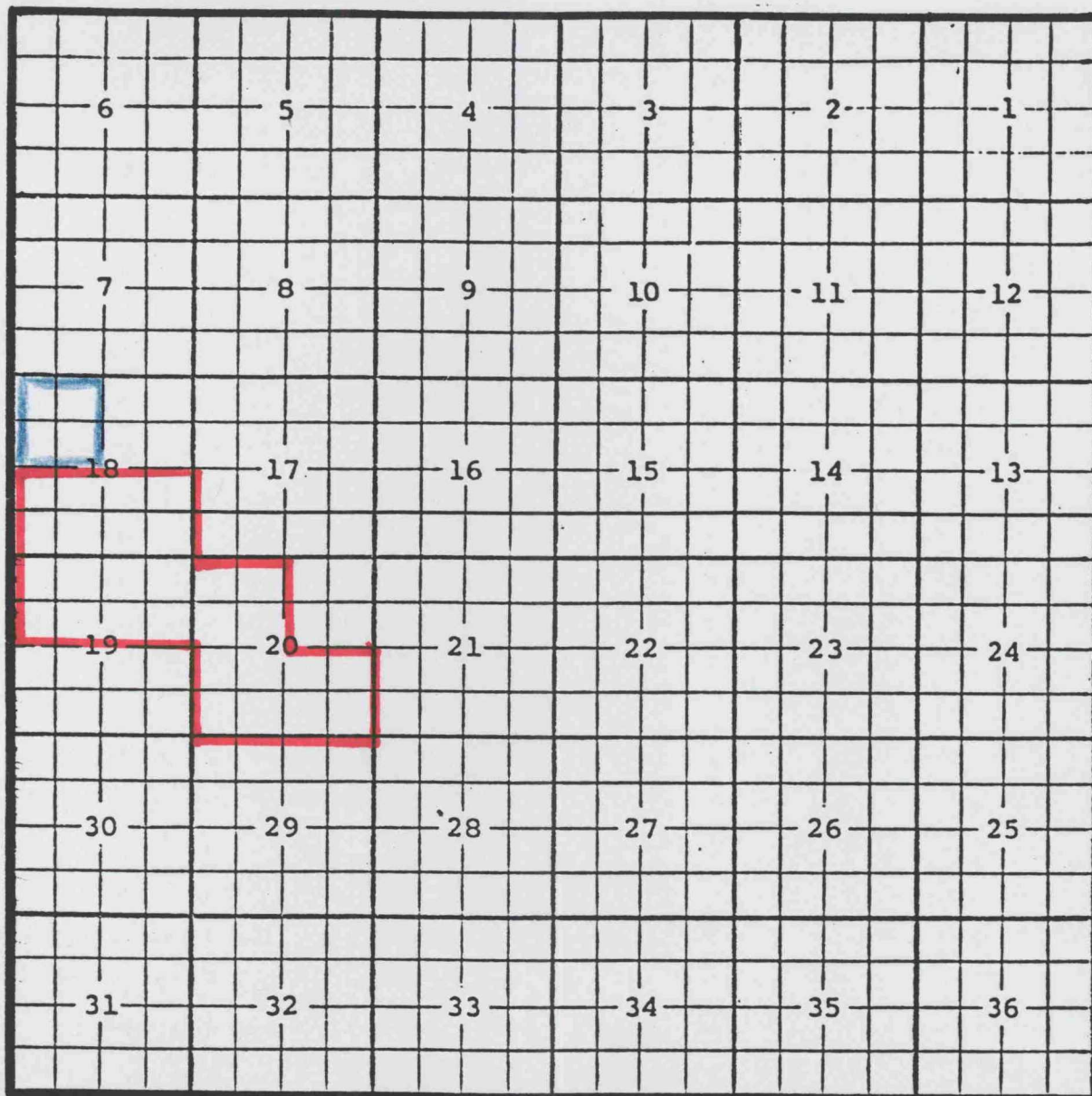
Completed 9/13/00 in the Morrow formation.

Top of perforations: 10,568'.

Eddy County, New Mexico

Cedar Lake; Yeso Oil Pool

TOWNSHIP 17 SOUTH, RANGE 31, NMPM



Purpose: One completed oil well capable of producing.

Marbob Energy Corporation, Coffee Federal #1

Completed 11/21/00 in the Yeso formation.

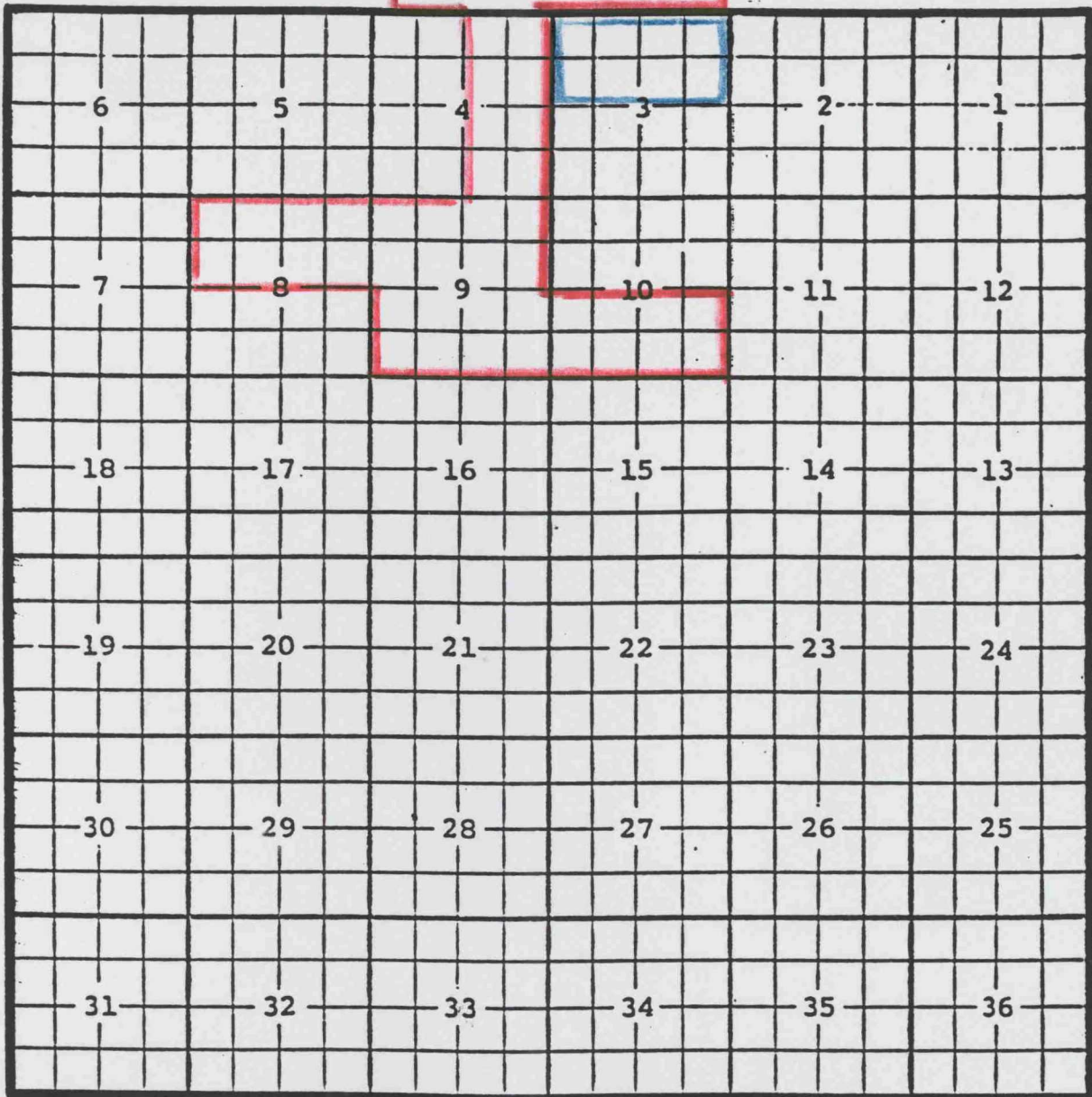
Location: Unit C, Section 18, Township 17 South, Range 31 East, NMPM

Top of Yeso perforations 4690'.

Eddy County, New Mexico Crow Flats
TOWNSHIP 17 SOUTH, RANGE 28 EAST, NMPM

Crow Flats; Morrow, Southeast Gas Pool

TOWNSHIP 17 SOUTH, RANGE 28 EAST, NMPM



Purpose: One completed gas well capable producing.

Chi Operating, Inc., Ironsides Federal #1

Location: Unit E, Sec. 3, Township 17 South, Range 28 East, NMPM

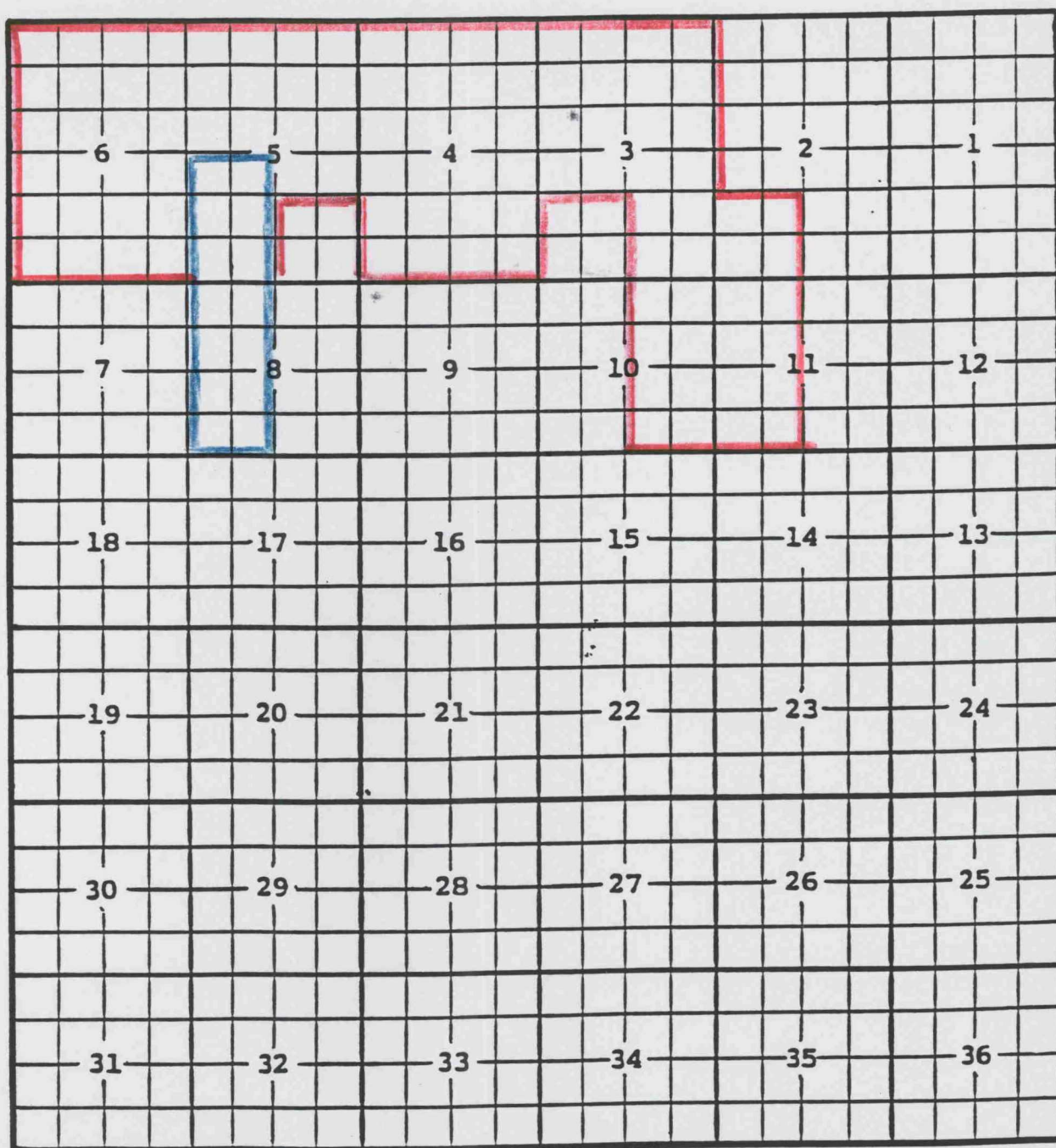
Completed 7/23/00 in the Morrow formation.

Top of perforations: 9640'.

Eddy County, New Mexico

Diamond Mound; Morrow Gas Pool

TOWNSHIP 16 SOUTH, RANGE 28 EAST, NMPM



Purpose: One completed gas well capable of producing.

Concho Resources Inc., Blackbird '8' Federal #1

Location: Unit N, Sec. 8, Township 16 South, Range 28 East, NMPM

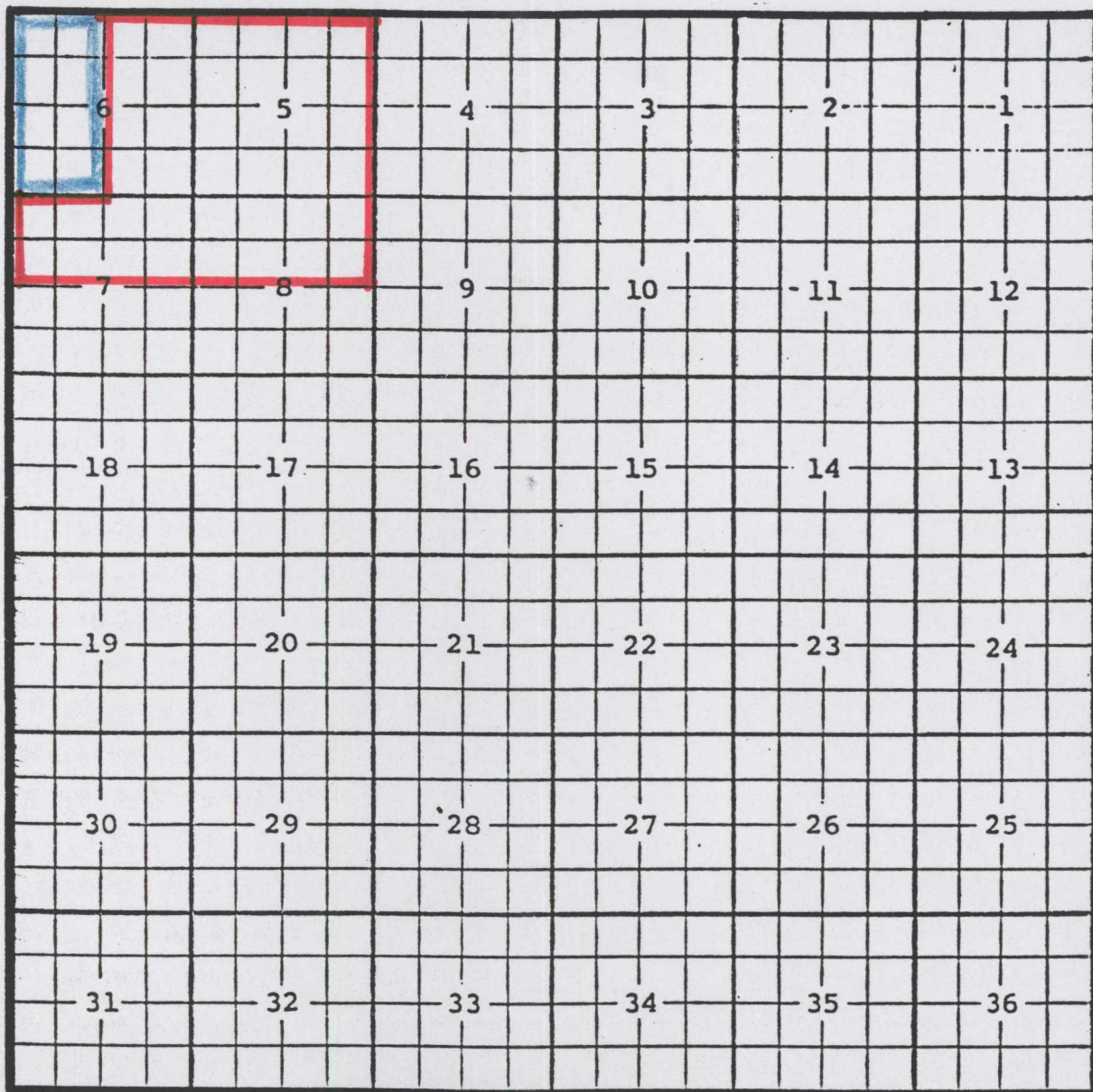
Completed 11/02/00 in the Morrow formation.

Top of perforations: 9180'.

Eddy County, New Mexico

Eagle Creek; Atoka-Morrow, East Gas Pool

TOWNSHIP 18 SOUTH, RANGE 26 EAST, NMPM



Purpose: One gas well capable of producing.

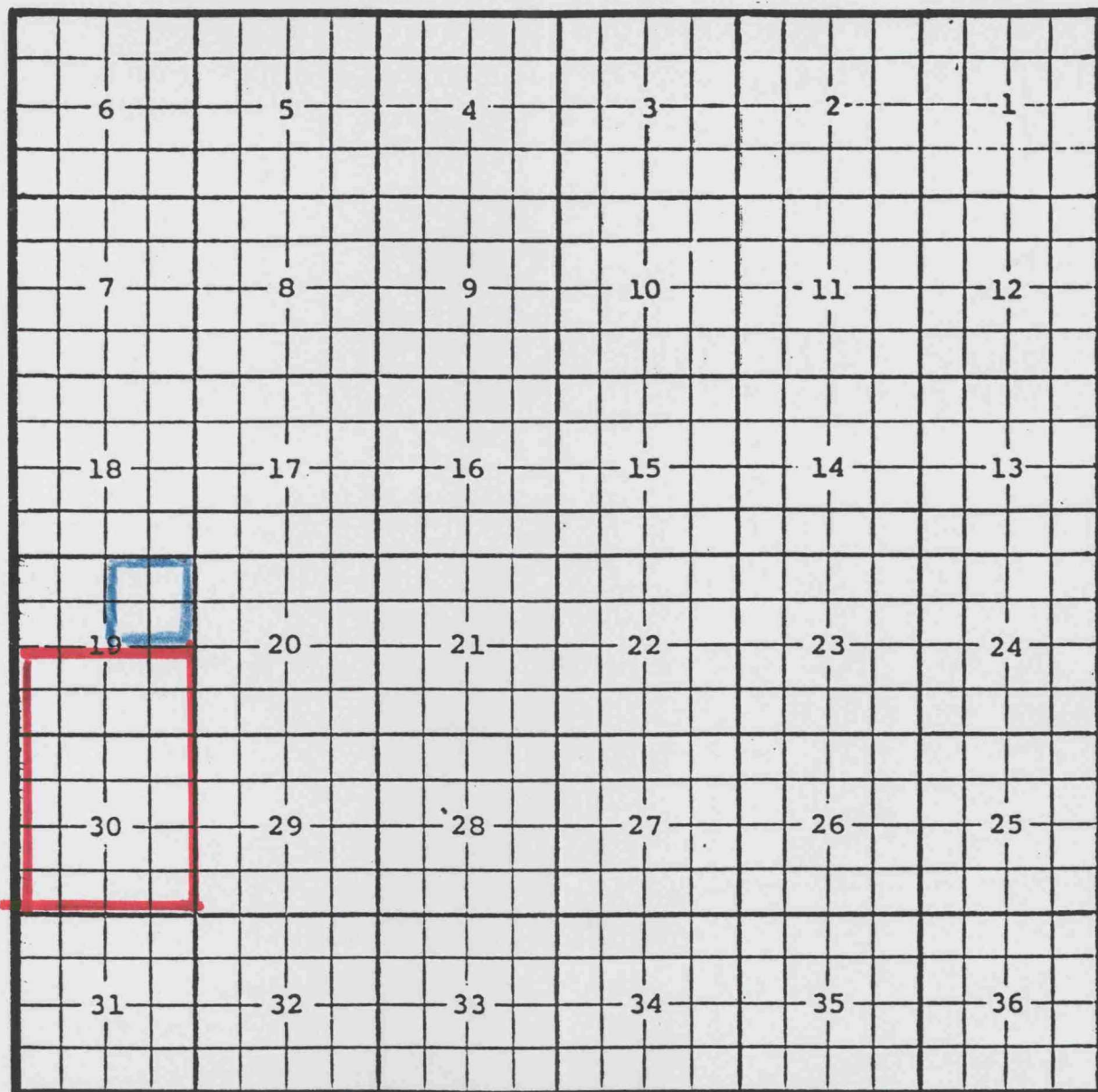
Fasken Oil & Ranch, Ltd., Yates '6' Federal #3

Location: Unit F, Sec. 6, Township 18 South, Range 26 East. NMPM

Completed on 10/04/00 in the Atoka-Morrow formation.

Top of perms: 8460'.

Eddy County, New Mexico Empire; Yeso Oil Pool
TOWNSHIP 17 SOUTH, RANGE 29 EAST, NMPM



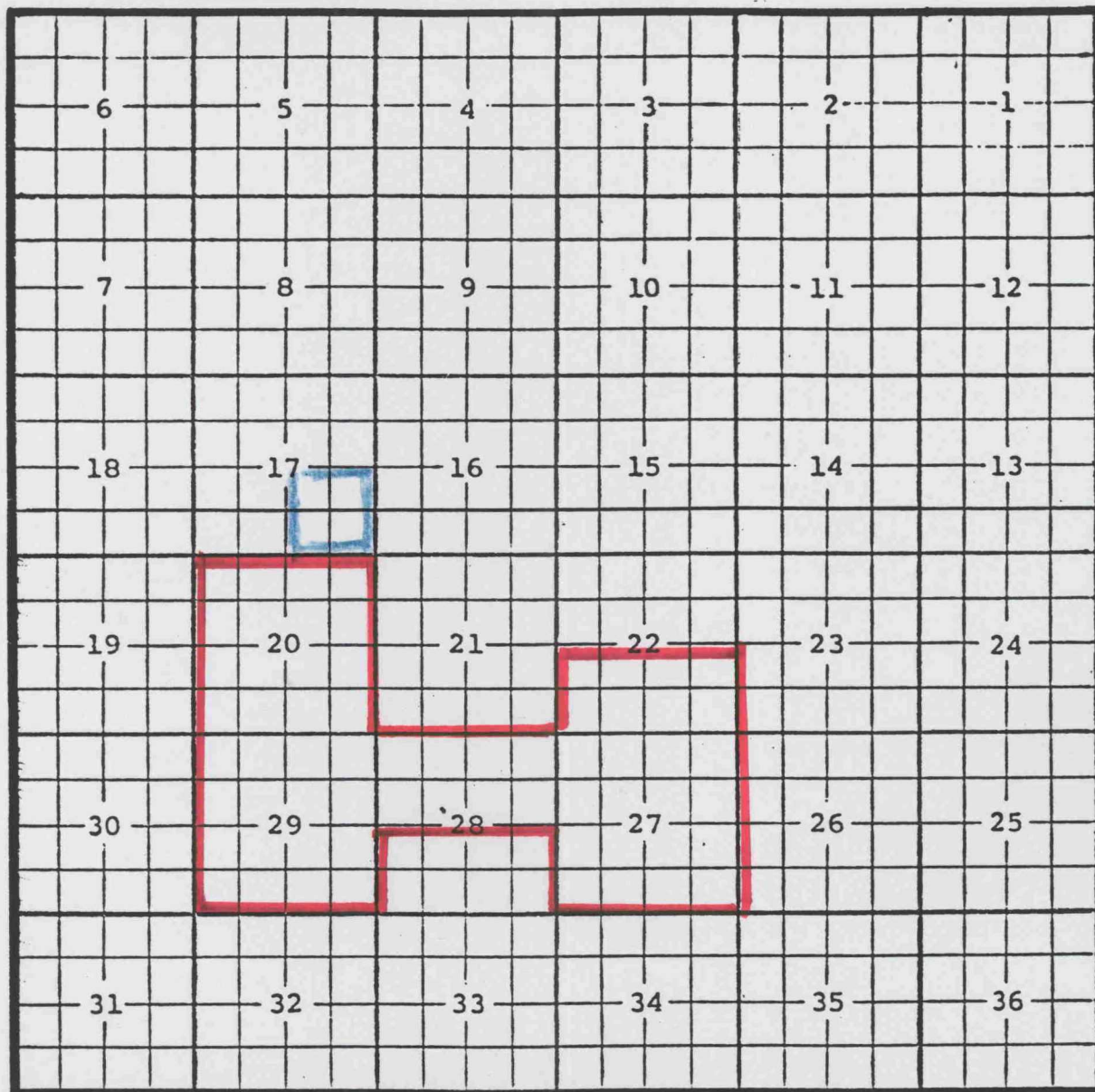
Purpose: One completed oil well capable of producing.

Clayton Williams Energy, Inc., Phillips '19' Federal #1
Location: Unit A, Sec. 19, Township 17 South, Range 29 East, NMPM
Completed 9/18/00 in the Yeso formation
Top of perforations: 3895'.

Eddy County, New Mexico Empire; Yeso, East Oil Pool
TOWNSHIP 17 SOUTH, RANGE 29 EAST, NMPM

Empire; Yeso, East Oil Pool

TOWNSHIP 17 SOUTH, RANGE 29 EAST, NMPM



Purpose: One completed oil well capable of producing.

Clayton Williams Energy, Inc., Phillips '17' Federal #2

Location: Unit O, Sec. 17, Township 17 South, Range 29 East, NMPM

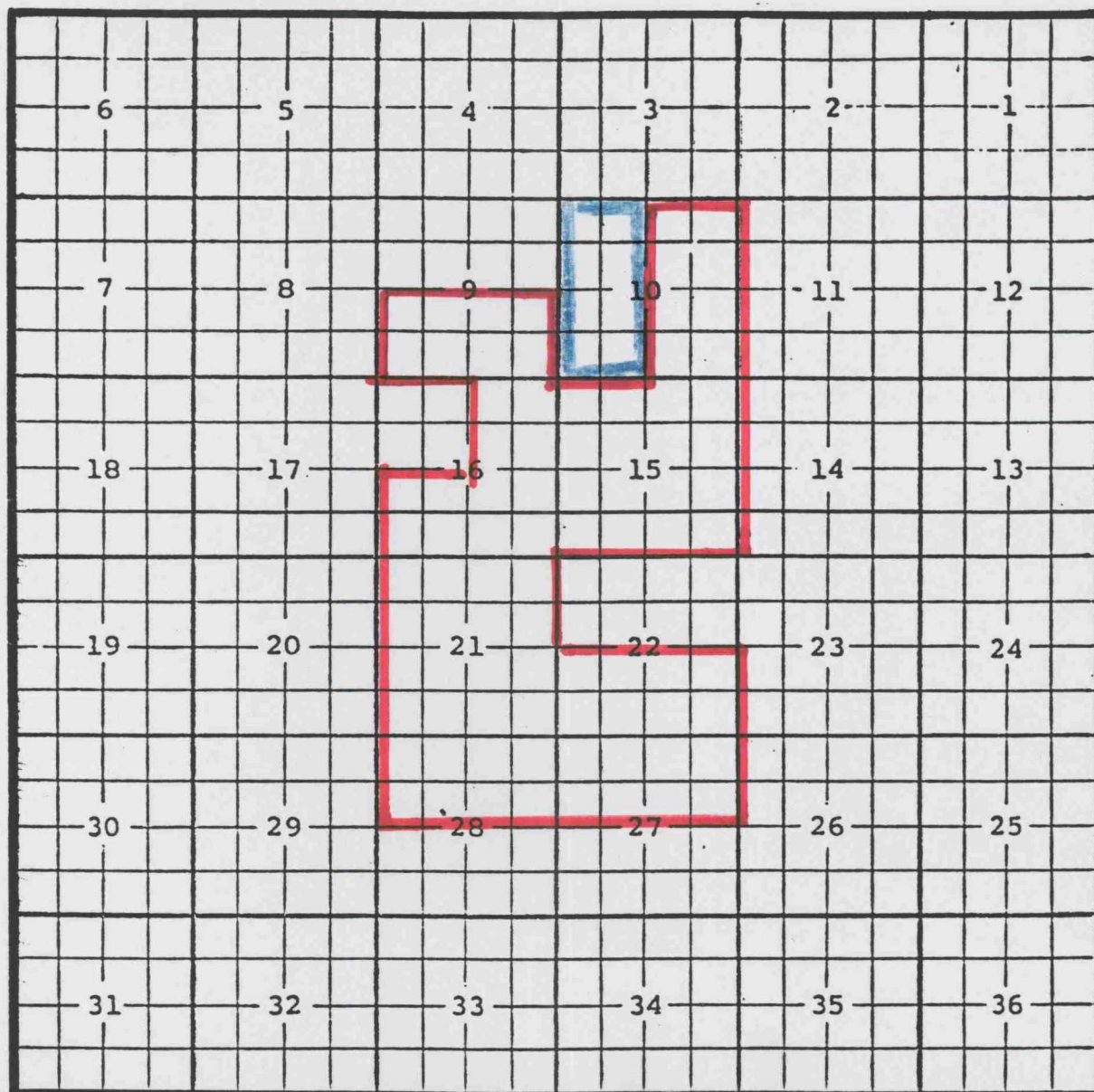
Completed 9/7/00 in the Yezo formation.

Top of perfs: 3994'.

Eddy County, New Mexico

Frontier Hills; Strawn Gas Pool

TOWNSHIP 23 SOUTH, RANGE 26 EAST, NMPM



Purpose: One completed gas well capable of producing

Read & Stevens, Inc., Bandit State #2

Location: Unit L, Sec. 10, Township 23 South, Range 26 East, NMPM

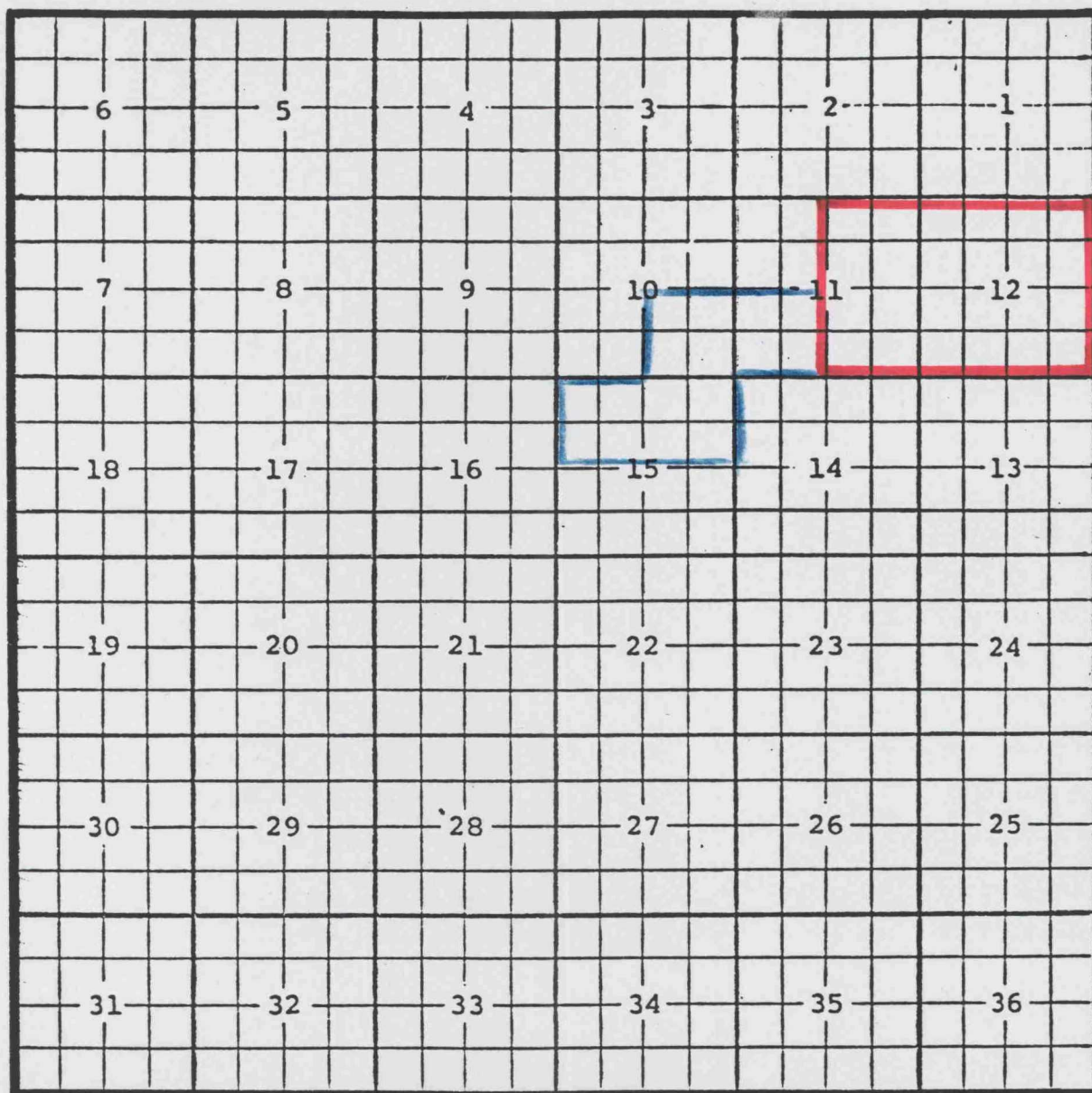
Completed 9/08/00 in the Strawn formation.

Top of perfs 10,531'.

Eddy County, New Mexico

Hoag Tank; Morrow Gas Pool

TOWNSHIP 19 SOUTH, RANGE 23 EAST, NMPM



Purpose: One completed gas well capable of producing.

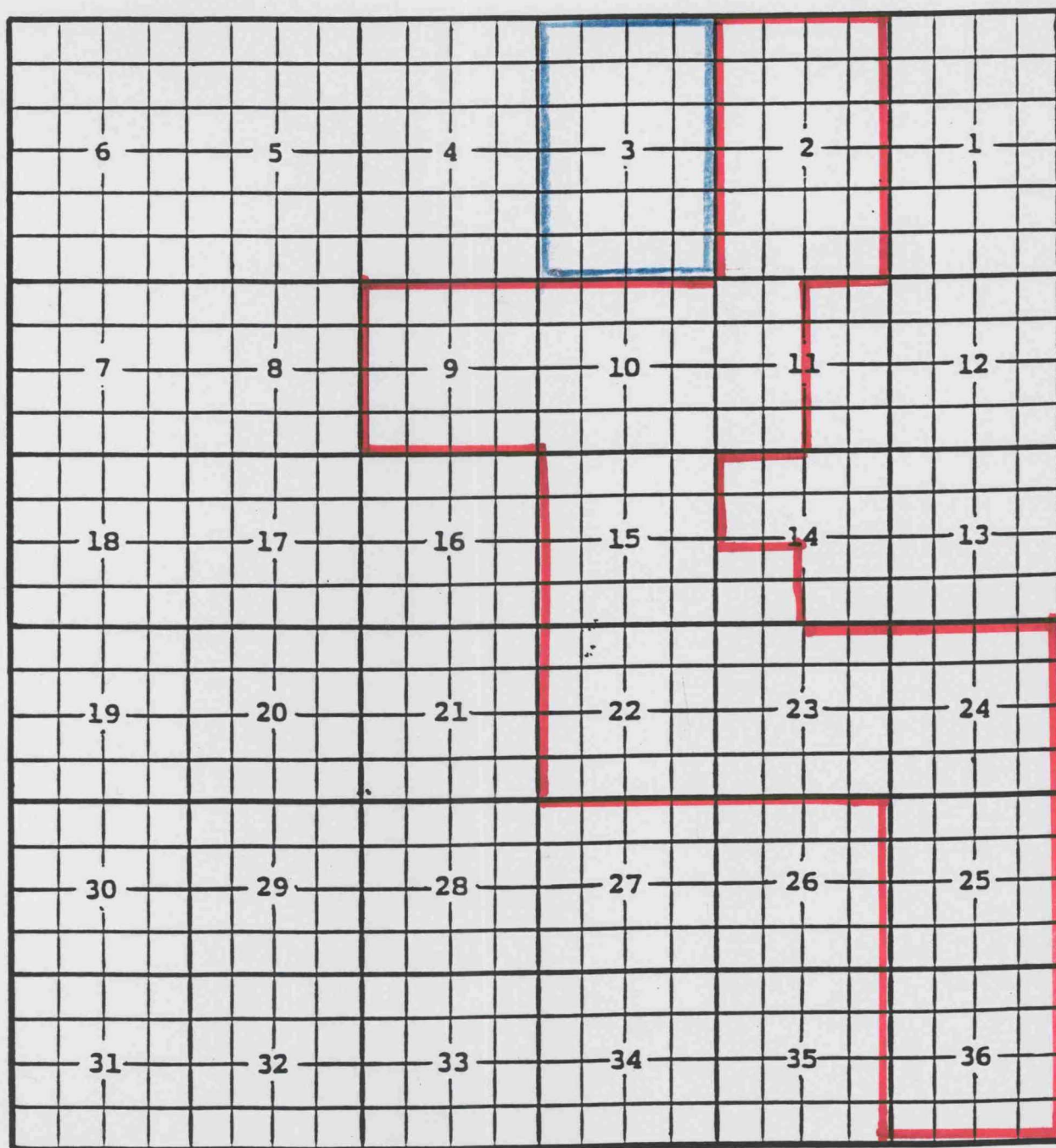
David H. Arrington, Idaho-Red Hackle '15'#1

Location: Unit B, Sec. 15, Township 19 South, Range 23 East, NMPM

Completed 9/08/00 in the Morrow formation.

Top of perforations: 8072'.

Eddy County, New Mexico Indian Basin; Morrow Gas Pool
TOWNSHIP 21 SOUTH, RANGE 23 EAST, NMPM



Purpose: One completed gas well capable of producing.

Marthon Oil Company, Comanche '3' Federal #2

Location: Unit A, Sec. 3, Township 21 South, Range 23 East, NMPM

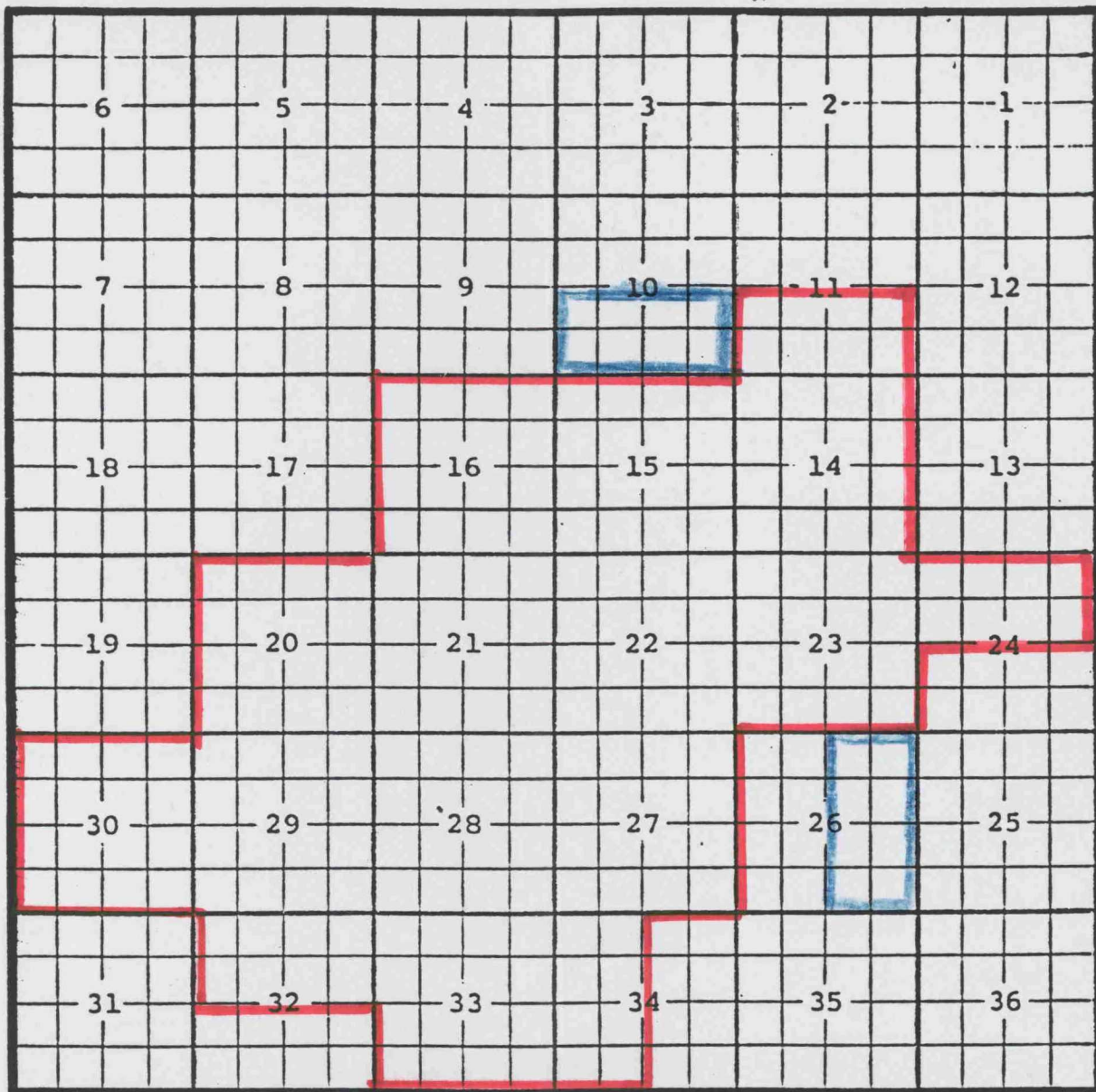
Completed 2/6/98 in the Morrow formation.

Top of perfs: '.

Eddy County, New Mexico Logan Draw; Morrow Gas Pool
TOWNSHIP 17 SOUTH, RANGE 27 EAST, NMPM

Logan Draw; Morrow Gas Pool

TOWNSHIP 17 SOUTH, RANGE 27 EAST, NMPM



Purpose: Two completed gas wells capable of producing.

1) Choncho Resources, Inc., Woody '10' Federal #1

Location: Unit P, Sec. 10, Township 17 South, Range 27 East, NMPM

Completed 10/26/00 in the Morrow formation.

Top of perfs: 9332'.

2) OXY USA, Inc., OXY Harvester Federal #1

Location: Unit I, Sec. 26, Township 17 South, Range 27 East, NMPM

Completed 4/25/00 in the Morrow formation.

Top of perfs: 9619'.

TOWNSHIP 21 SOUTH, RANGE 31 EAST, NMPM

Lost Tank; Delaware Oil Pool

6	5	4	3	2	1
7	8	9	10	11	12
18	17	16	15	14	13
19	20	21	22	23	24
30	29	28	27	26	25
31	32	33	34	35	36

See.
2

22S-31E

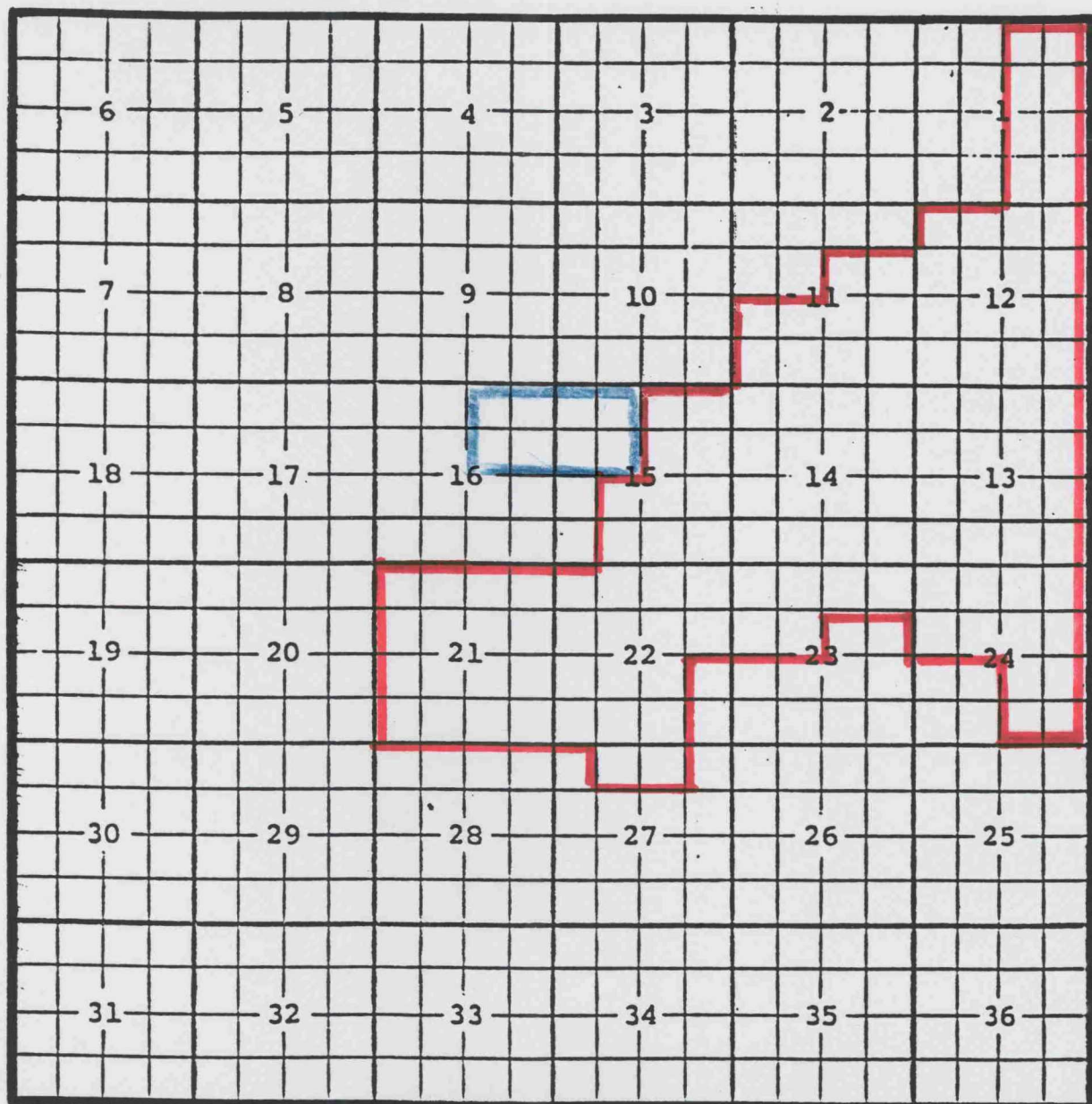
Pogo Producing Company, Lost Tank '35' State #4

Location: Unit M, Sec. 35, Township 21 South, Range 31 East, NMPM

Completed 10/16/00 in the Delaware formation

Top of perfs: 6876'.

EDDY COUNTY, NEW MEXICO TOWNSHIP 19 SOUTH, RANGE 28 EAST, NMPM
Millman; Yates-Seven Rivers-Queen-Grayburg-San Andres, East Oil Pool



Purpose: One completed oil well capable of producing.

SDX Resources, Inc., Lucky Dog #1

Location: Unit G, Sec. 16, Township 19 South, Range 28 East, NMPM

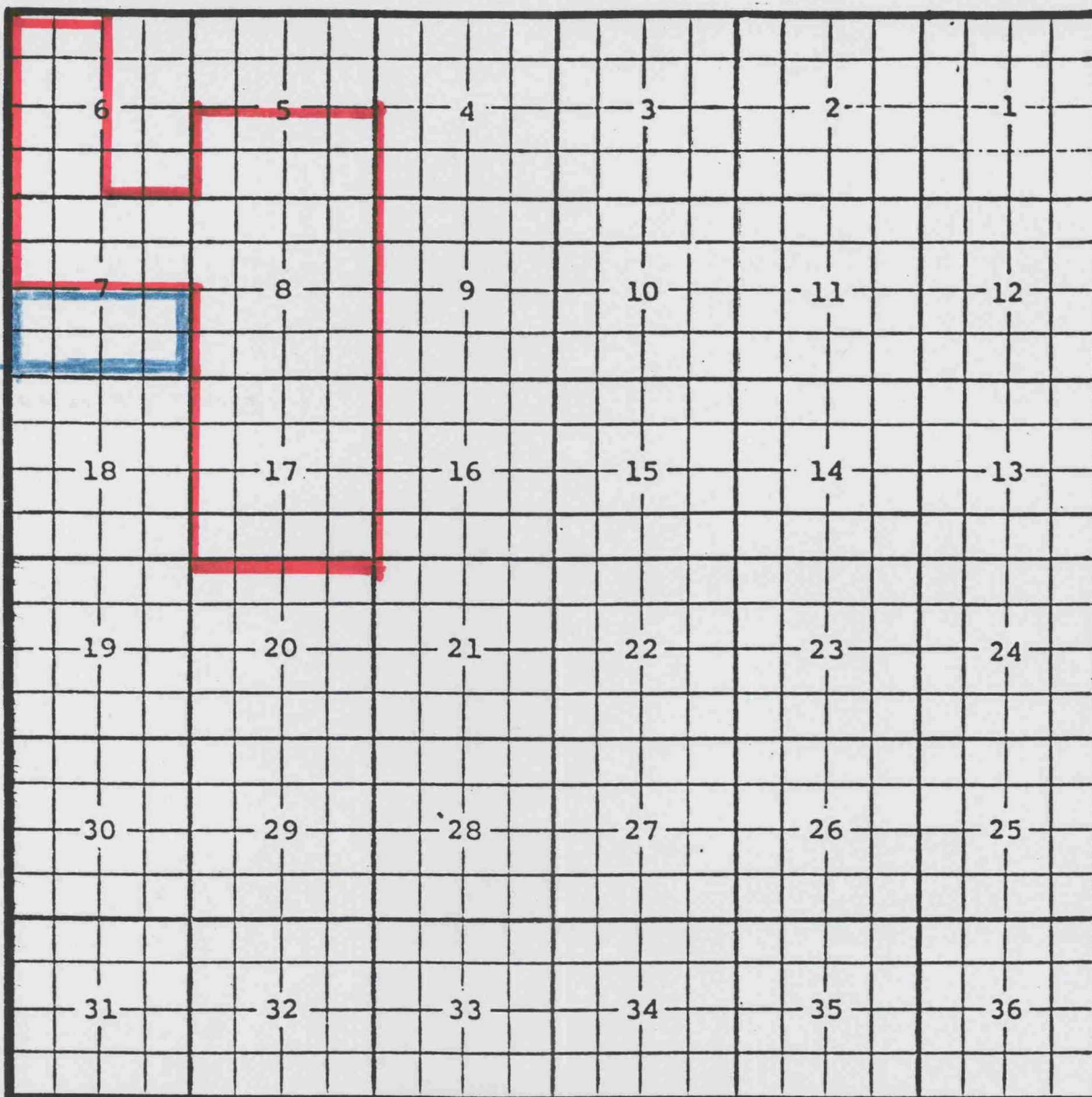
Completed 8/21/00 in the QN-GB-SA formation

Top of perfs: 1988'.

Eddy County, New Mexico

Mosley Canyon; Strawn Gas Pool

TOWNSHIP 24 SOUTH, RANGE 25 EAST, NMPM



Purpose: One completed gas well capable of producing.

Devon Energy Corporation, L.P., State of New Mexico '7' #2Y

Location: Unit K, Sec. 7, Township 24 South, Range 25 East, NMPM

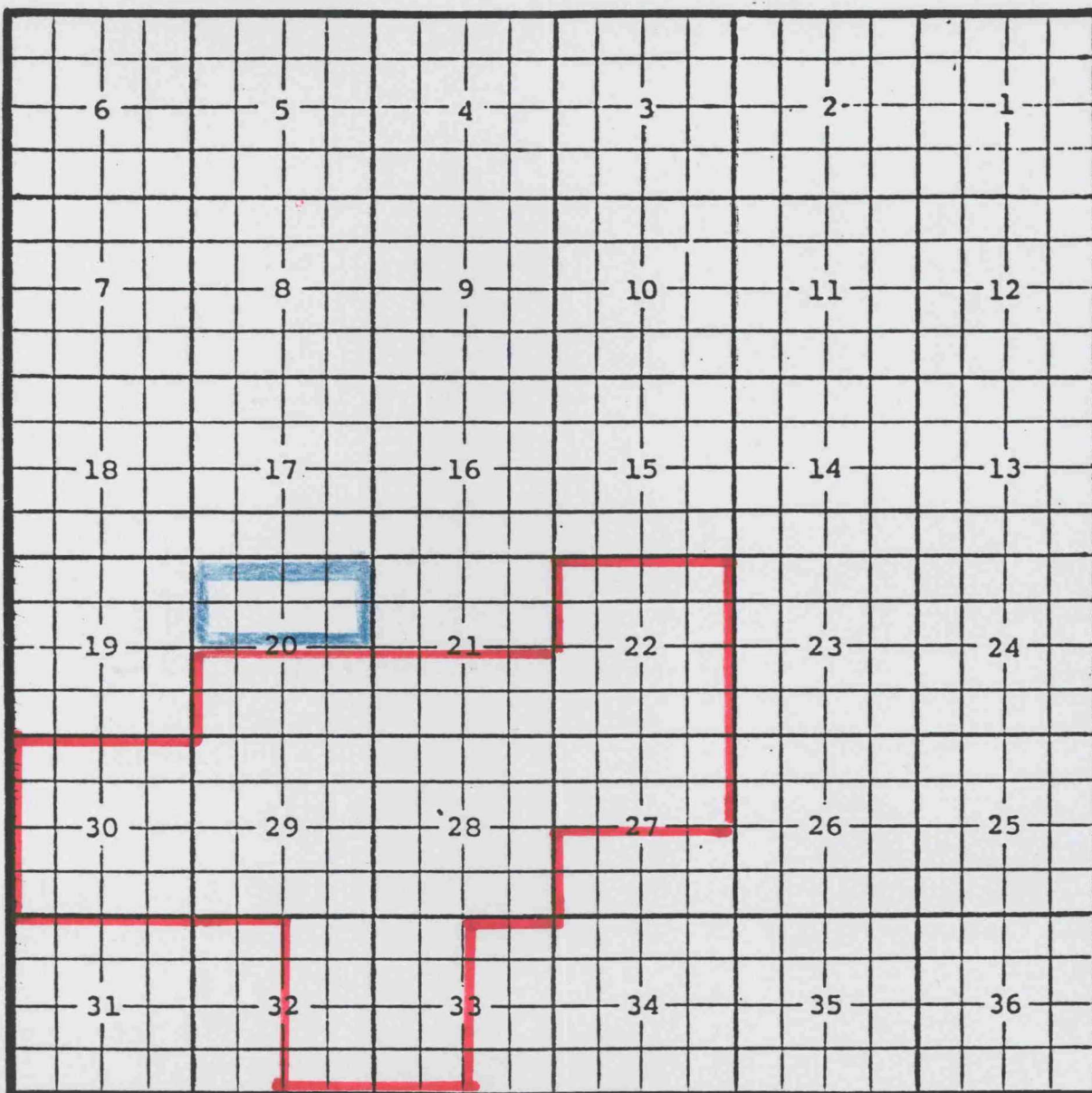
Completed 08/03/00 in the Strawn formation

Top of perms: 9537'.

Eddy County, New Mexico

Parkway; Morrow, West Gas Pool

TOWNSHIP 19 SOUTH, RANGE 29 EAST, NMPM



Purpose: One completed gas well capable of producing.

Ocean Energy, Inc., Parkway West Unit #11

Location: Unit A, Sec. 20, Township 19 South, Range 29 East, NMPM

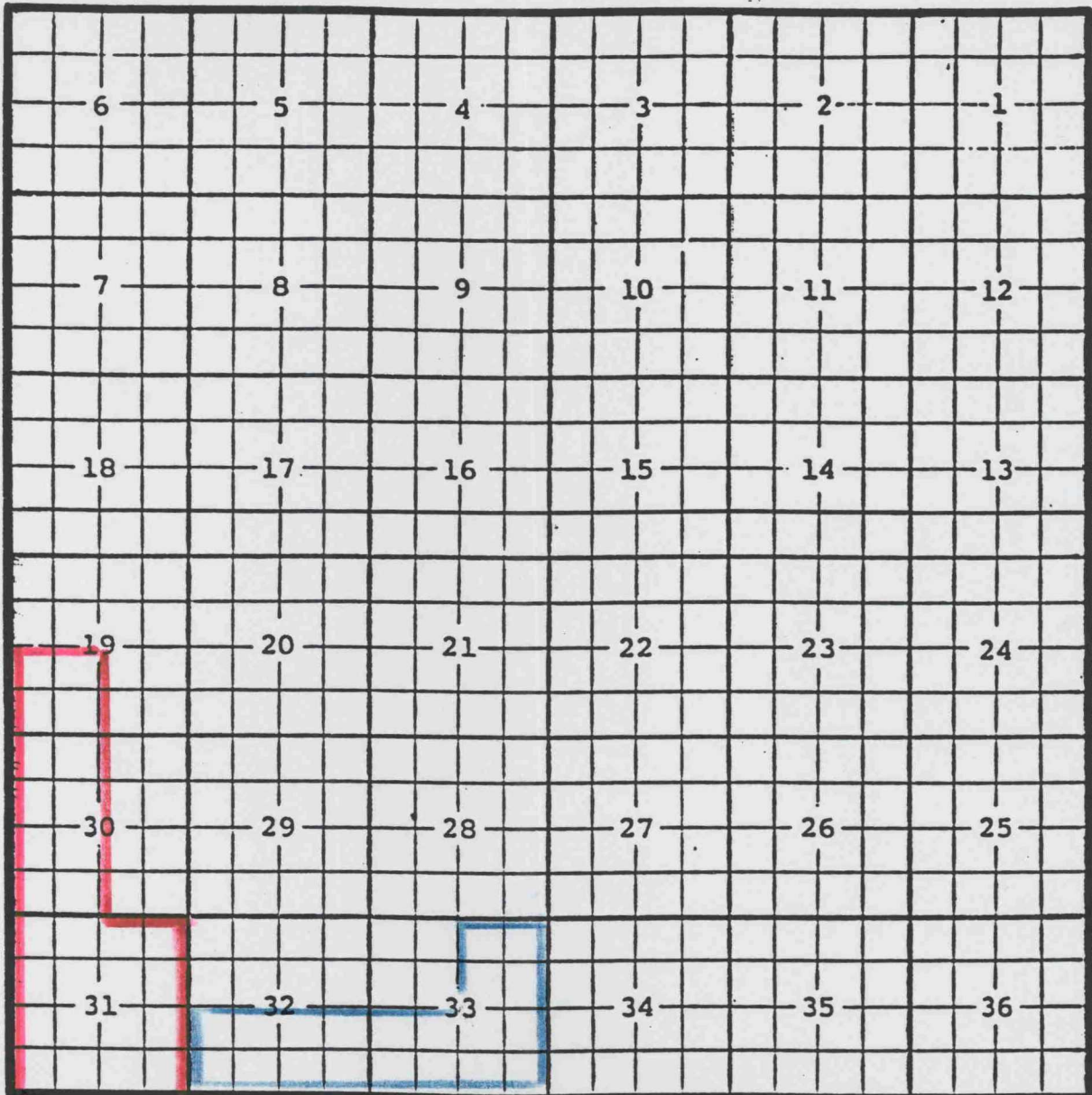
Completed 10/06/00 in the Morrow formation.

Top of perms: 11,336'.

Chaves County, New Mexico

Pecos Sope; Abo Gas Pool

TOWNSHIP 4 SOUTH, RANGE 25 EAST, NMPM



Purpose: Four completed gas wells capable of producing.

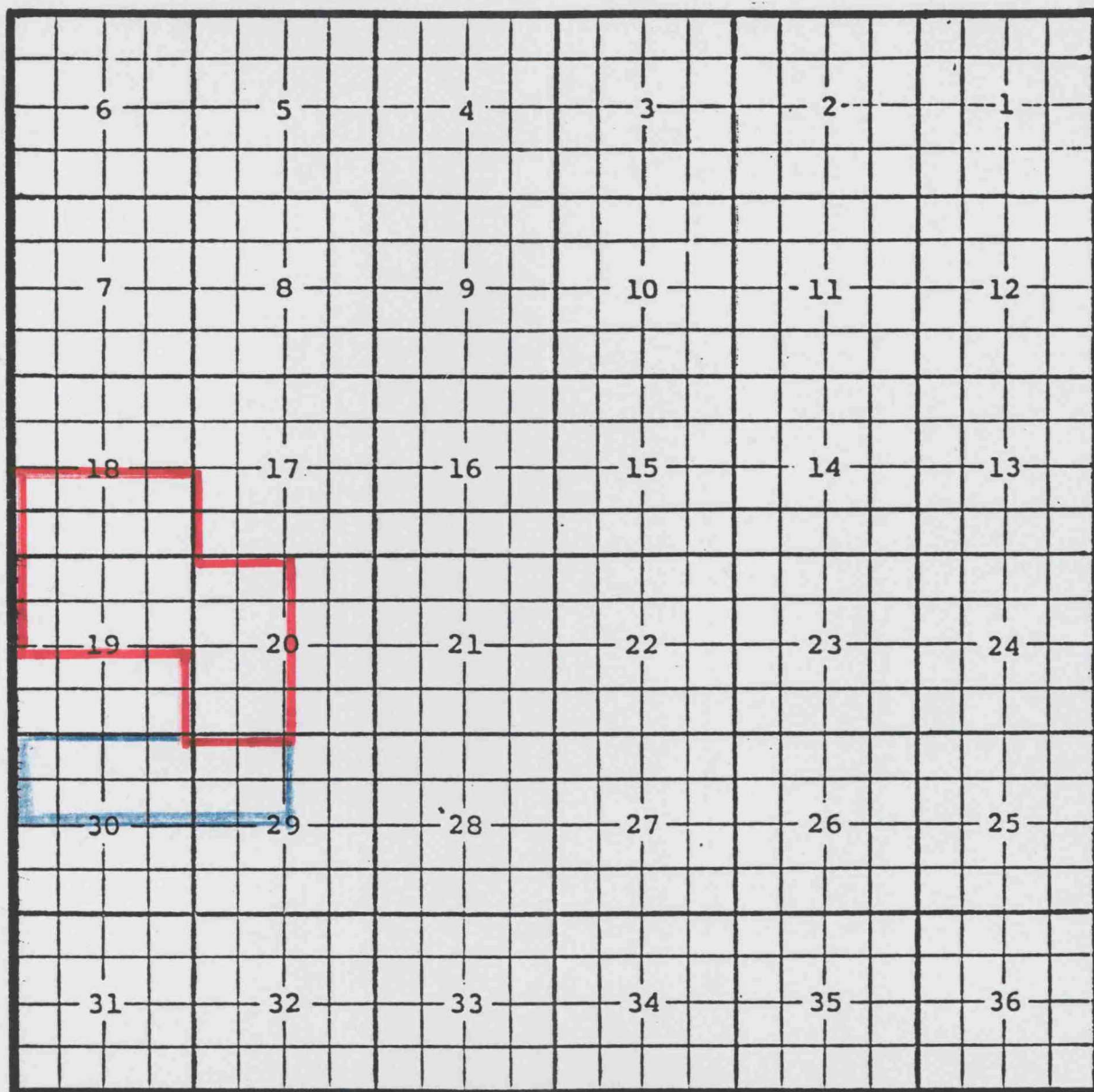
Gas wells operated by Reliance Energy, Inc. and completed in the Abo formation.

- 1) Willow Spring '32' State #1, Location: Unit N, Sec. 32, Township 4 South, Range 25 East, NMPM; Completed 10/24/00; Top of perfs: 3562'.
- 2) Willow Spring '32' State #2, Location: Unit J, Sec. 32, Township 4, South, Range 25 East, NMPM; Completed 9/24/00; Top of perfs: 3590'.
- 3) Willow Spring '33' State #1, Location: Unit L, Sec. 33, Township 4 South, Range 25 East, NMPM; Completed 9/23/00; Top of perfs: 3602'.
- 4) Willow Spring '33' State #2, Location: Unit H, Sec. 33, Township 4 South, Range 25 East, NMPM; Completed 9/27/00; Top of perfs: 3620'.

Eddy County, New Mexico

Phantom Draw; Wolfcamp Gas Pool

TOWNSHIP 26 SOUTH, RANGE 31 EAST, NMPM



Purpose: One completed gas well capable of producing.

EOG Resources, Inc., Phantom Draw Federal Unit #4

Location: Unit H, Sec. 30, Township 26 South, Range 31 East, NMPM


Completed on 10/07/00 in the Wolfcamp formation.

Top of perms: 12,622'.

Eddy County, New Mexico

Quahaha Ridge; Delaware, Southeast Oil Pool

TOWNSHIP 23 SOUTH, RANGE 30 EAST, NMPM



Purpose: One completed oil well capable of producing.

Bass Enterprises Production Company, James Ranch Unit # 82

Location: Unit P, Sec. 1, Township 23 South, Range 30 East, NMPM

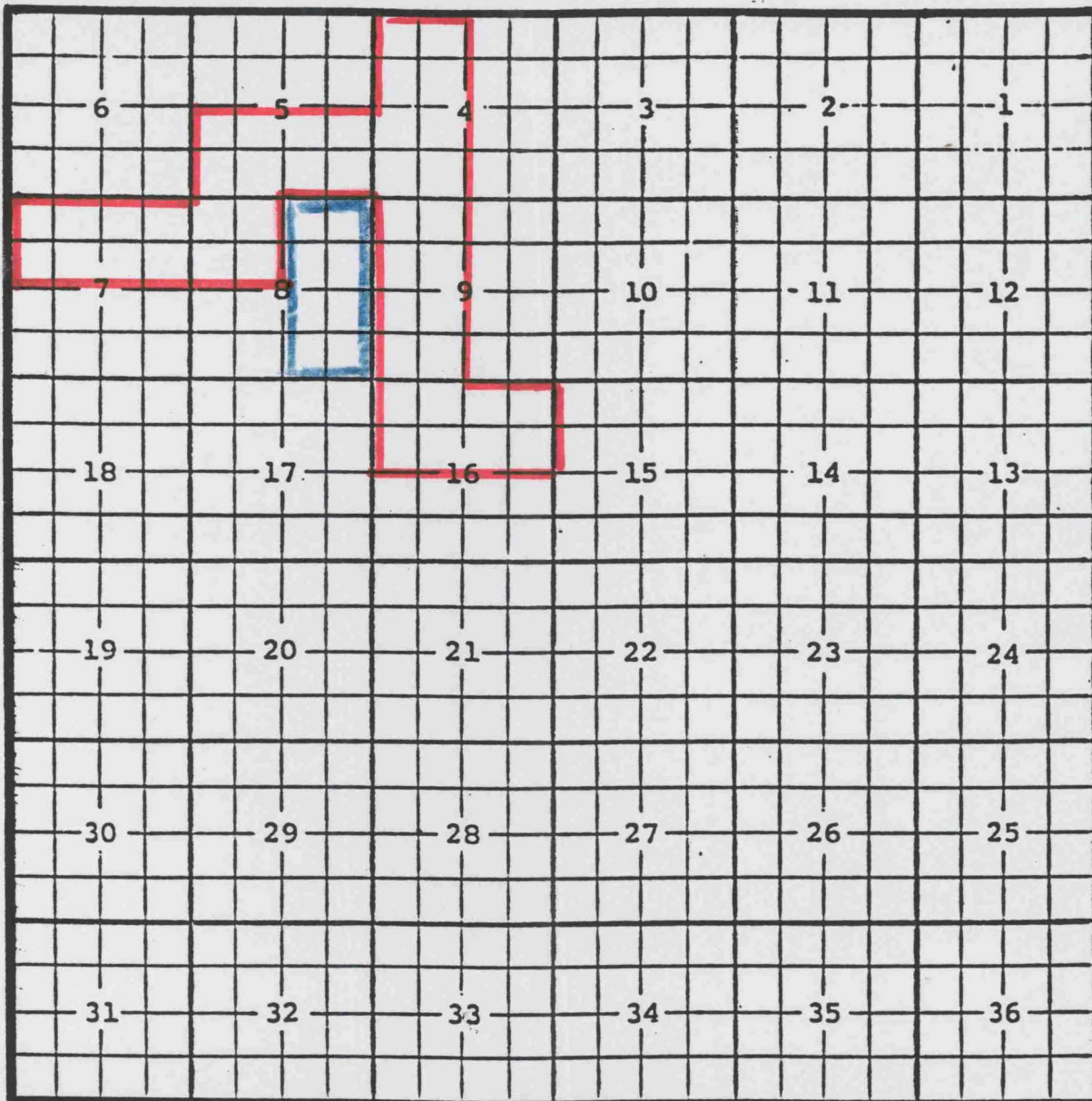
Completed in the Delaware formation.

Top of perfs: 7322'.

Eddy County, New Mexico Red Lake; Glorieta-Yeso Oil Pool
TOWNSHIP 18 SOUTH, RANGE 27 EAST, NMPM

Red Lake; Glorieta-Yeso Oil Pool

TOWNSHIP 18 SOUTH, RANGE 27 EAST, NMPM



Purpose: One completed oil well capable of producing.

Devon Energy Production Company, L.P., Hawk '8 P' Federal # 11

Location: Unit P, Sec. 8, Township 18 South, Range 27 East, NMPM

Completed 6/21/00 in the Glorieta-Yeso formation.

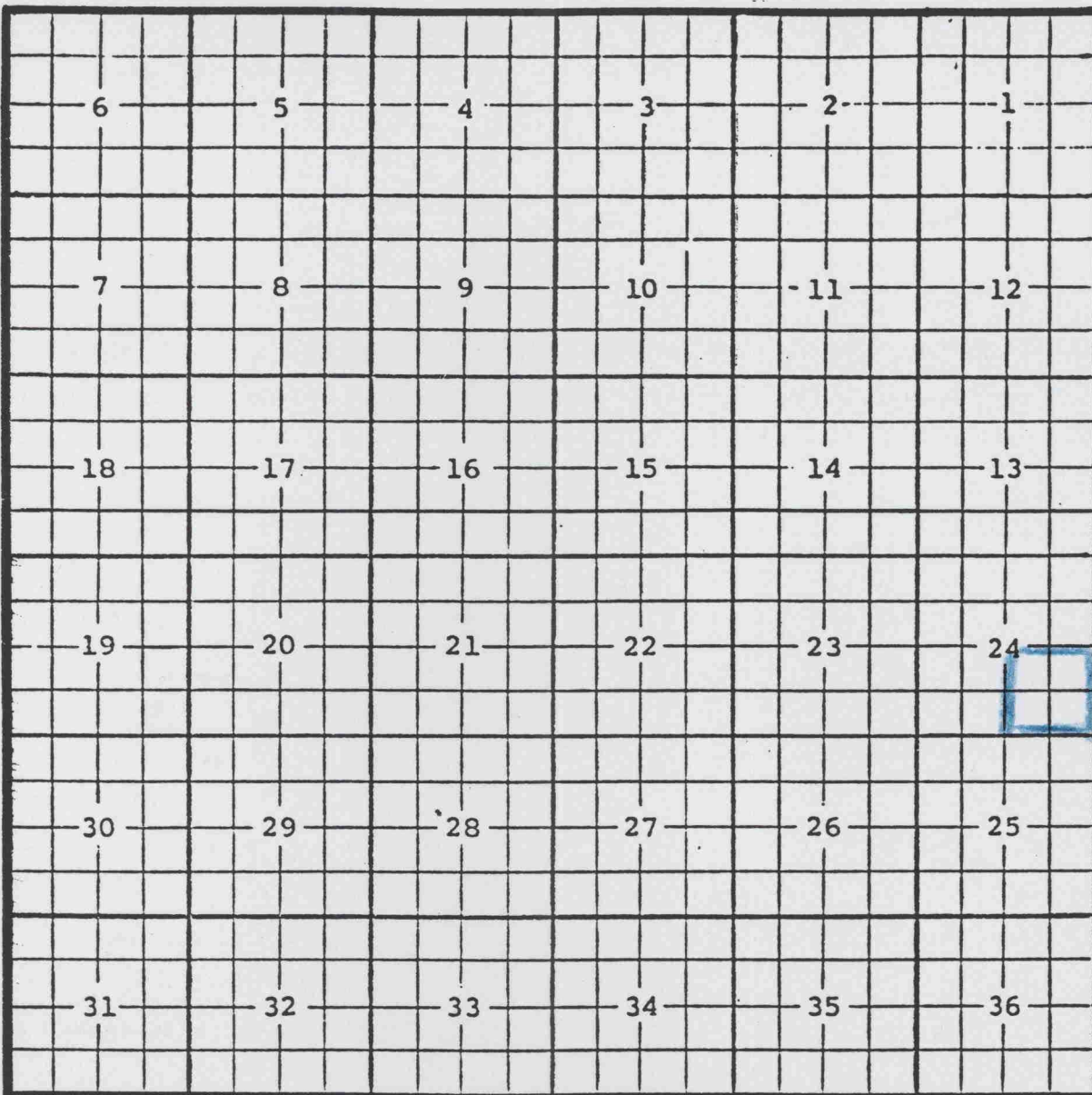
Top of perfs: 2940'.

Eddy County, New Mexico

Shugart; Bone Spring Oil Pool

TOWNSHIP 18 SOUTH, RANGE 30 EAST, NMPM

, North



Purpose: One completed oil well capable of producing.

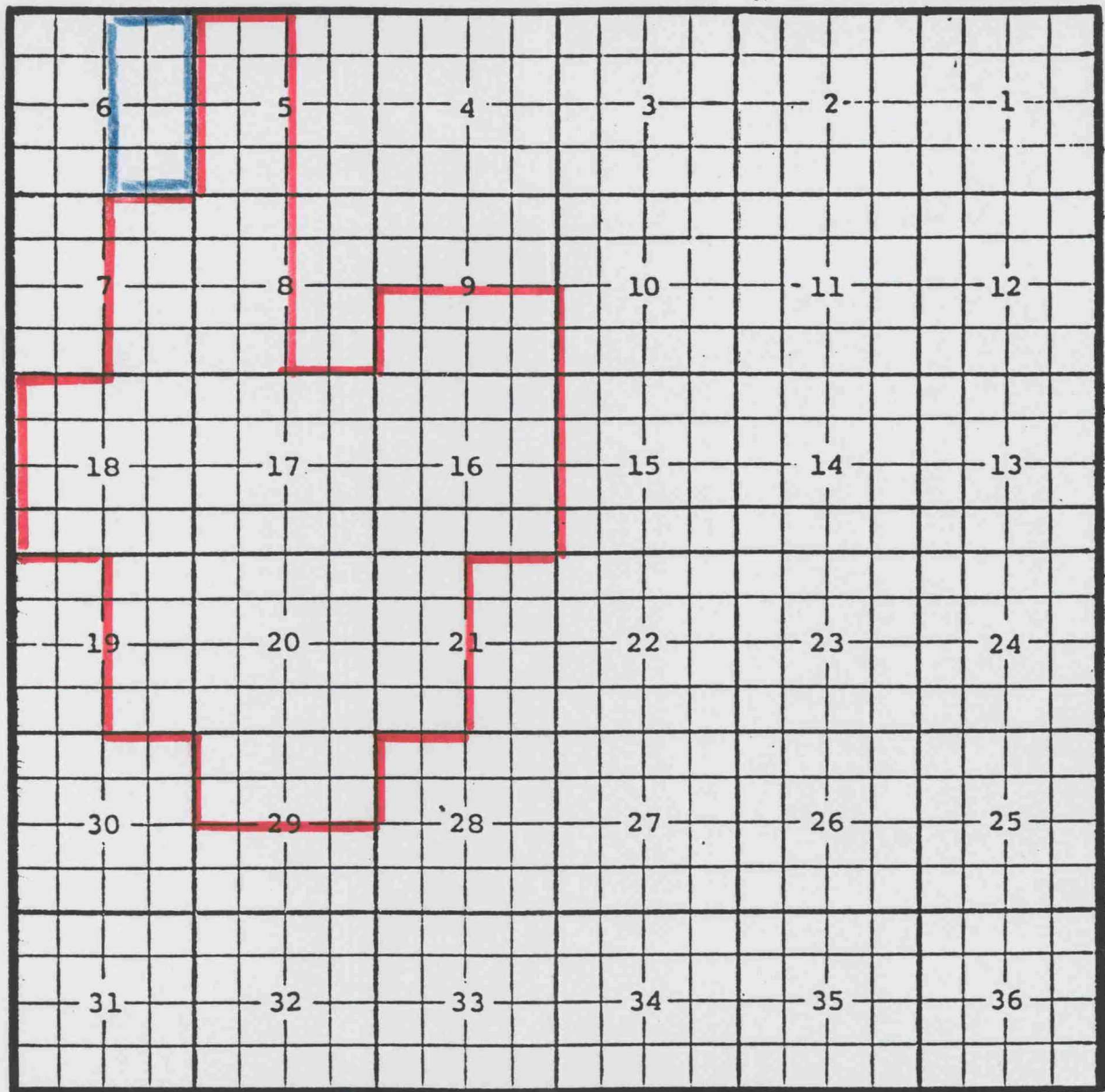
KCS Medallion Resources, Inc., Shugart '24' West Federal #1

Location: Unit I, Sec. 24, Township 18 South, Range 30 East, NMPM

Completed on 10/18/00 in the Bone Spring formation.

Top of perms: 8170'.

**Eddy County, New Mexico Shugart; Morrow, North Gas Pool
TOWNSHIP 18 SOUTH, RANGE 31 EAST, NMPM**



Purpose: One completed gas well capable of producing.

Pogo Producing Company, Shugart '6' Federal Com. #1

Location: Unit H, Sec. 6, Township 18 South, Range 31 East, NMPM

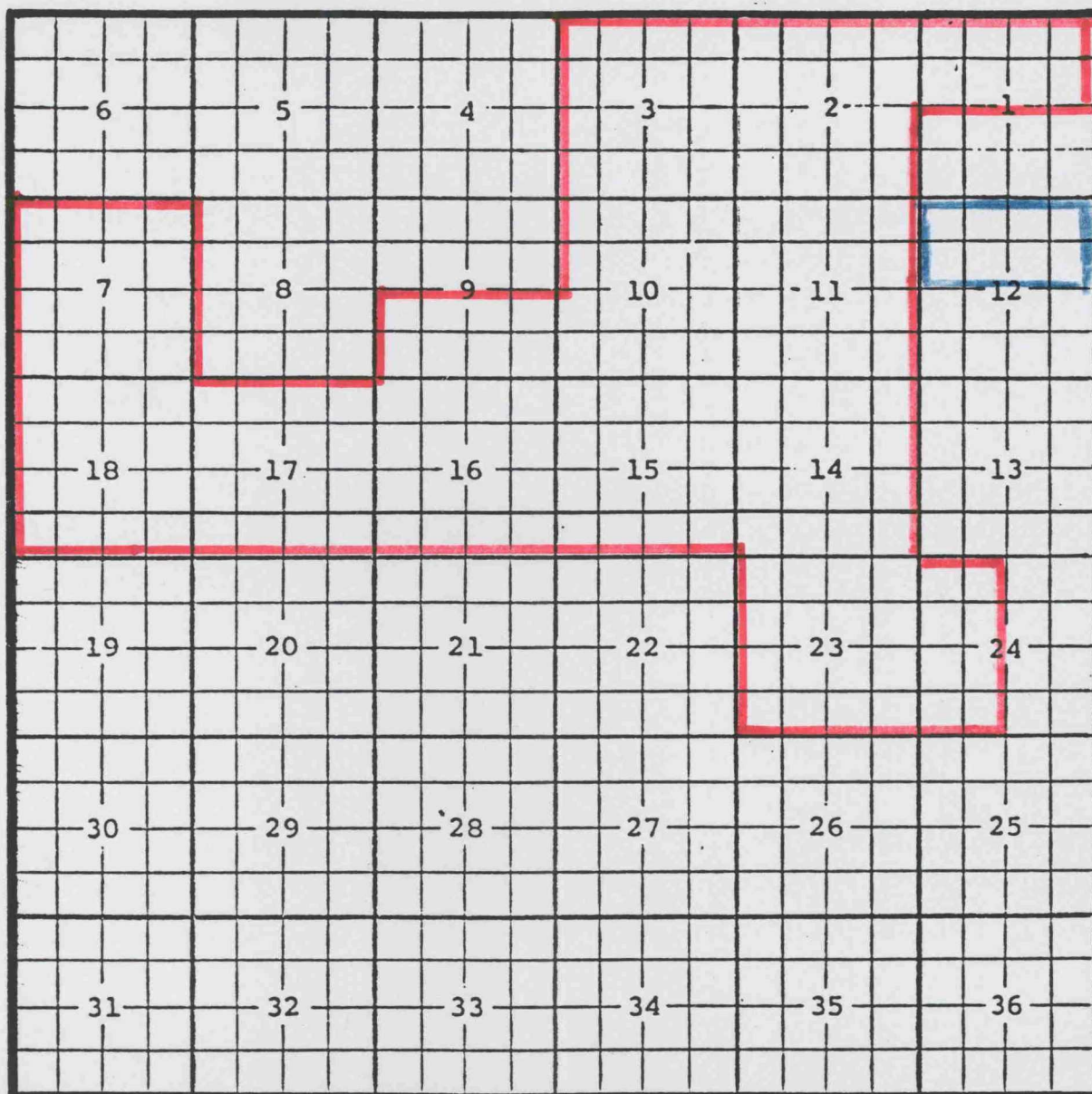
Completed 9/24/00 in the Morrow formation.

Top of perfs: 11,801'.

Eddy County, New Mexico

Turkey Track; Morrow Gas Pool

TOWNSHIP 19 SOUTH, RANGE 29 EAST, NMPM



Purpose: One completed gas well capable of producing.

Bellwether Exploration Company, Chaps '12' State Com. #1

Location: Unit G, Sec. 12, Township 19 South, Range 29 East, NMPM

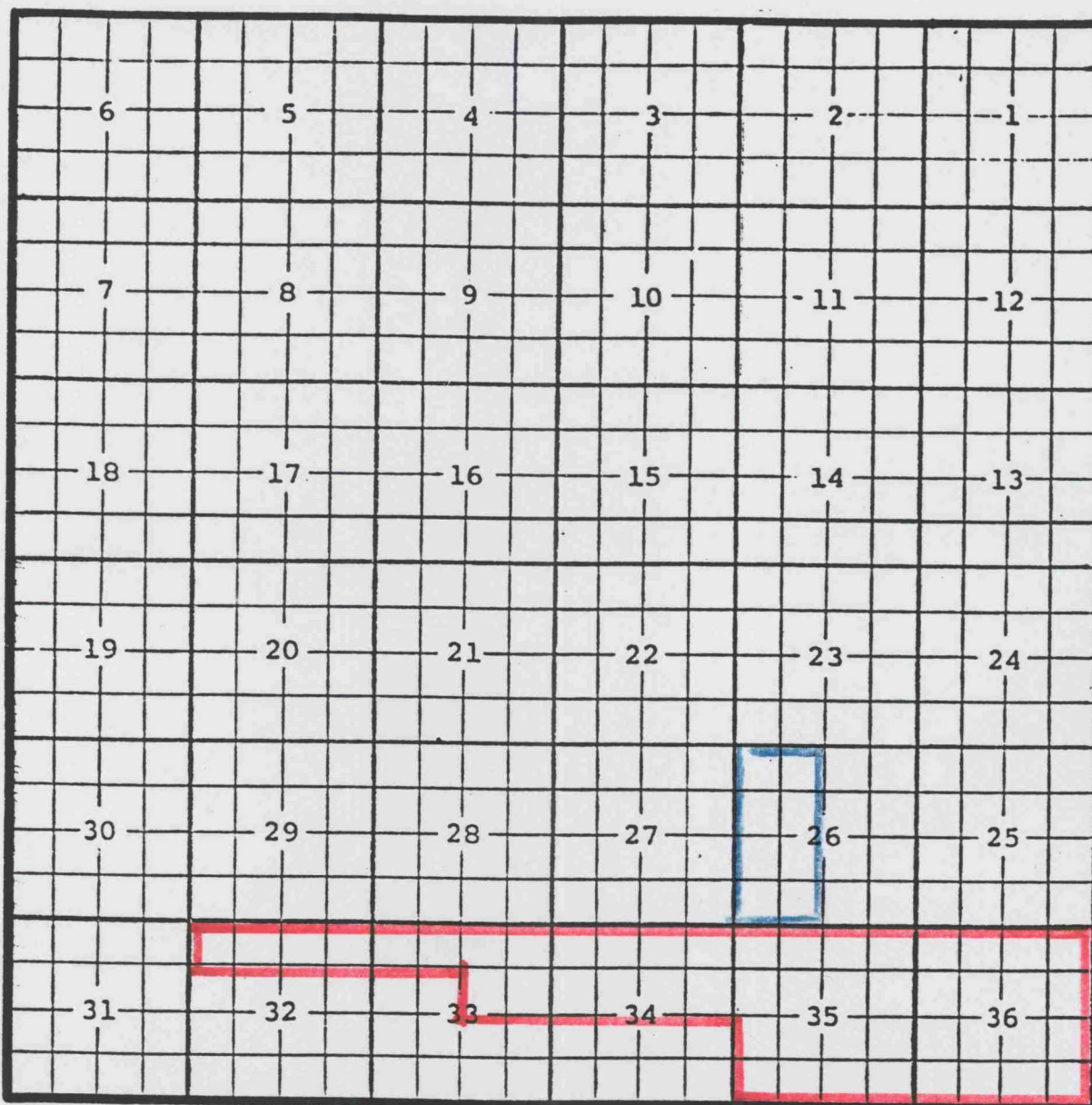
Completed 8/15/00 in the Morrow formation

Top of perfs: 11,386'.

Eddy County, New Mexico

Willow Lake; Bone Spring Oil Pool

TOWNSHIP 24 SOUTH, RANGE 28 EAST, NMPM



Purpose: One completed oil well capable of producing.

Griffin Petroleum Company, IMC #1

Location: Unit C, Sec. 26, Township 24 South, Range 28 East, NMPM

Completed 8/28/00 in the Bone Spring formation.

Top of perfs: 8666'.