

DATE IN 1/24/01	SUSPENSE 2/13/01	ENGINEER MS	LOGGED KW	TYPE NSL(SD)
-----------------	------------------	-------------	-----------	--------------

ABOVE THIS LINE FOR DIVISION USE ONLY

102541842

NEW MEXICO OIL CONSERVATION DIVISION
- Engineering Bureau -

ADMINISTRATIVE APPLICATION COVERSHEET

THIS COVERSHEET IS MANDATORY FOR ALL ADMINISTRATIVE APPLICATIONS FOR EXCEPTIONS TO DIVISION RULES AND REGULATIONS

Application Acronyms:

[NSP-Non-Standard Proration Unit] [NSL-Non-Standard Location]
[DD-Directional Drilling] [SD-Simultaneous Dedication]
[DHC-Downhole Commingling] [CTB-Lease Commingling] [PLC-Pool/Lease Commingling]
[PC-Pool Commingling] [OLS - Off-Lease Storage] [OLM-Off-Lease Measurement]
[WFX-Waterflood Expansion] [PMX-Pressure Maintenance Expansion]
[SWD-Salt Water Disposal] [IPI-Injection Pressure Increase]
[EOR-Qualified Enhanced Oil Recovery Certification] [PPR-Positive Production Response]

[1] TYPE OF APPLICATION - Check Those Which Apply for [A]

[A] Location - Spacing Unit - Directional Drilling
☒ NSL ☐ NSP ☐ DD ☒ SD

Check One Only for [B] and [C]

[B] Commingling - Storage - Measurement
☐ DHC ☐ CTB ☐ PLC ☐ PC ☐ OLS ☐ OLM

[C] Injection - Disposal - Pressure Increase - Enhanced Oil Recovery
☐ WFX ☐ PMX ☐ SWD ☐ IPI ☐ EOR ☐ PPR

Case 12609

01/24/01 07:46:09
C:\C:\C:\C:\C\

[2] NOTIFICATION REQUIRED TO: - Check Those Which Apply, or ☐ Does Not Apply


- [A] ☒ Working, Royalty or Overriding Royalty Interest Owners
- [B] ☒ Offset Operators, Leaseholders or Surface Owner
- [C] ☐ Application is One Which Requires Published Legal Notice
- [D] ☐ Notification and/or Concurrent Approval by BLM or SLO
U.S. Bureau of Land Management - Commissioner of Public Lands, State Land Office
- [E] ☒ For all of the above, Proof of Notification or Publication is Attached, and/or,
- [F] ☐ Waivers are Attached

[3] INFORMATION / DATA SUBMITTED IS COMPLETE - Statement of Understanding

I hereby certify that I, or personnel under my supervision, have read and complied with all applicable Rules and Regulations of the Oil Conservation Division. Further, I assert that the attached application for administrative approval is accurate and complete to the best of my knowledge and where applicable, verify that all interest (WI, RI, ORRI) is common. I understand that any omission of data, information or notification is cause to have the application package returned with no action taken.

Note: Statement must be completed by an individual with supervisory capacity.

Christian J Affeld
Print or Type Name


Signature

Petroleum Engineer
Title

January 22, 2001
Date

January 22, 2001



Chevron U.S.A. Production Company
P.O. Box 1150
Midland, TX 79702

Administrative Application For
NonStandard Location and
Simultaneous Dedication
Eumont (Pro Gas) Pool
Harry Leonard NCT-A # 15
1980' FSL and 760' FWL, Unit L
Section 22, T-21-S, R-36-E
Lea County, New Mexico

12009

State of New Mexico
Energy, Minerals & Natural Resources Dept.
Oil Conservation Division
2040 South Pacheco
Santa Fe, New Mexico 87504

Attn: Mr. Stogner

Dear Mr. Stogner:

Chevron U.S.A. Inc. respectfully requests your approval of this administrative application for Non-Standard Location and Simultaneous Dedication.

Chevron is planning to drill the Harry Leonard NCT-A # 15 in the Eumont (Pro Gas) Pool. We are requesting the approval of this nonstandard gas well location. It is also our desire to simultaneously dedicate the existing 480 acre Non-Standard Gas Proration Unit assigned to our Harry Leonard NCT-A wells # 3, # 6, # 7, # 12, # 13, and # 14 (Order R-3253 (SD)) to all six wells. This 480 acre GPU consist of NE/4 and S/2 of Section 22, T-21-S, R-36-E, NMPM, Lea County, New Mexico.

Chevron respectfully requests your approval of this administrative application for Non-Standard Location and Simultaneous Dedication.

Attachments to this request include:

- Commercial Map with Proration Unit Outline and Offset Operators
- Form C-102 plat
- Copy of Order NSL-3253-(SD) Dated 5/28/1993
- List of "Affected Persons" as defined in Division Rule 1207.A(2)
- Copy of Letters to Affected Persons
- Copy of Certified Mailing Labels
- Supporting Evidence

All offset operators have been properly notified by certified mail in compliance with Division rules and orders and the stipulated declaratory judgement of the district court of the Santa Fe County, dated January 4, 2001. If you have any questions or require any further information concerning this application, please feel free to contact me.

Yours very truly,



C.J. Affeld
Chevron U.S.A. Production Co.
Petroleum Engineer
Midland, Texas
ph. (915) 687 - 7271
fx. (915) 687 - 7905
e-mail: caff@chevron.com

Attachments

cc: CJ Affeld – Engineering
Bill Dees – Geology
Marcia Barabash – Land
Janice Ripley – Regulatory
Central Files
Nathan Mouser – Field
Hobbs District Office

Administrative Application For Non-Standard Location and Simultaneous Dedication
Eumont (Pro Gas) Pool

1980' FSL and 760' FWL, Unit L, Section 22, T-21-S, R-36-E
Lea County, New Mexico

[illegible]

District I
PO Box 1908, Hobbs, NM 88241-1908
District II
PO Drawer DD, Aramis, NM 88211-8719
District III
1000 Rio Grande Rd., Artes, NM 87418
District IV
PO Box 2088, Santa Fe, NM 87504-2088

State of New Mexico
Energy, Minerals & Natural Resources Department

OIL CONSERVATION DIVISION
PO Box 2088
Santa Fe, NM 87504-2088

Form C-102
Revised February 10, 1994
Instructions on back
Submit to Appropriate District Office
State Lease - 4 Copies
Fee Lease - 3 Copies

☐ AMENDED REPORT

WELL LOCATION AND ACREAGE DEDICATION PLAT

* APT Number 30-025-04757		* Pool Code 76480	* Pool Name EUMONT; Yates-7 RVRs-QUEEN (PRO GAS)
* Property Code 2666	* Property Name HARRY LEONARD (NCT A)		* Well Number 3
* OGRID No. 4323	* Operator Name CHEVRON U.S.A., INC.		* Elevation

10 Surface Location

UL or lot no.	Section	Township	Range	Lot Ida	Feet from the	North/South line	Feet from the	East/West line	County
B	22	21S	36E		660	North	1980	East	Lea

11 Bottom Hole Location If Different From Surface

UL or lot no.	Section	Township	Range	Lot Ida	Feet from the	North/South line	Feet from the	East/West line	County

* Deduct - 1 Acre	* Joint or Infill	* Consolidation Code	* Order No.
480			

NO ALLOWABLE WILL BE ASSIGNED TO THIS COMPLETION UNTIL ALL INTERESTS HAVE BEEN CONSOLIDATED
OR A NON-STANDARD UNIT HAS BEEN APPROVED BY THE DIVISION

16		#3		17 OPERATOR CERTIFICATION I hereby certify that the information contained herein is true and complete to the best of my knowledge and belief. Signature _____ Printed Name _____ Title _____ Date _____
			#14	
#15		#13		18 SURVEYOR CERTIFICATION I hereby certify that the well location shown on this plat was plotted from field notes of actual surveys made by me or under my supervision, and that the same is true and correct to the best of my belief. Date of Survey _____ Signature and Seal of Professional Surveyor: _____ Certificate Number _____
#7	#6		#12	

District I
PO Box 1988, Hobbs, NM 88241-1988
District II
PO Drawer DD, Aramark, NM 88211-8719
District III
1000 Rio Grande Rd., Aztec, NM 87410
District IV
PO Box 2088, Santa Fe, NM 87504-2088

State of New Mexico
Energy, Minerals & Natural Resources Department

OIL CONSERVATION DIVISION
PO Box 2088
Santa Fe, NM 87504-2088

Form C-102
Revised February 10, 1994
Instructions on back
Submit to Appropriate District Office
State Lease - 4 Copies
Fee Lease - 3 Copies

☐ AMENDED REPORT

WELL LOCATION AND ACREAGE DEDICATION PLAT

API Number 30-025-04759	Pool Code 76480	Pool Name EUMONT; Yates-7 RVRS-QUEEN (PRO GAS)
Property Code 2666	Property Name HARRY LEONARD (NCT A)	Well Number 6
OGED No. 4323	Operator Name CHEVRON U.S.A., INC.	Elevation

10 Surface Location

UL or lot no.	Section	Township	Range	Lot Idn	Feet from the	North/South Line	Feet from the	East/West Line	County
N	22	21S	36E		660	South	1980	West	Lea

11 Bottom Hole Location If Different From Surface

UL or lot no.	Section	Township	Range	Lot Idn	Feet from the	North/South Line	Feet from the	East/West Line	County
12 Ditch - 1 Acre	13 Joint or Infill	14 Consolidation Code	15 Order No.						
480									

NO ALLOWABLE WILL BE ASSIGNED TO THIS COMPLETION UNTIL ALL INTERESTS HAVE BEEN CONSOLIDATED
OR A NON-STANDARD UNIT HAS BEEN APPROVED BY THE DIVISION

16		#3		17 OPERATOR CERTIFICATION I hereby certify that the information contained herein is true and complete to the best of my knowledge and belief. Signature _____ Printed Name _____ Title _____ Date _____
			#14	
#15		#13		18 SURVEYOR CERTIFICATION I hereby certify that the well location shown on this plat was plotted from field notes of actual surveys made by me or under my supervision, and that the same is true and correct to the best of my belief. Date of Survey _____ Signature and Seal of Professional Surveyor: _____ Certificate Number _____
#7	#6		#12	

District I
PO Box 1988, Hobbs, NM 88241-1988
District II
PO Drawer DD, Artesia, NM 88211-8719
District III
1000 Rio Bravo Rd., Alamogordo, NM 87410
District IV
PO Box 2088, Santa Fe, NM 87504-2088

State of New Mexico
Energy, Minerals & Natural Resources Department

OIL CONSERVATION DIVISION
PO Box 2088
Santa Fe, NM 87504-2088

Form C-102
Revised February 10, 1994
Instructions on back
Submit to Appropriate District Office
State Lease - 4 Copies
Fee Lease - 3 Copies

☐ AMENDED REPORT

WELL LOCATION AND ACREAGE DEDICATION PLAT

API Number 30-025-04760		Pool Code 76480	Pool Name EUMONT; Yates-7 RVRS-QUEEN (PRO GAS)
Property Code 2666	Property Name HARRY LEONARD (NCT A)		Well Number 7
OGRIID No. 4323	Operator Name CHEVRON U.S.A., INC.		Elevation

10 Surface Location

UL or lot no.	Section	Township	Range	Lot Idn	Feet from the	North/South Line	Feet from the	East/West Line	County
M	22	21S	36E		660	South	660	West	Lea

11 Bottom Hole Location If Different From Surface

UL or lot no.	Section	Township	Range	Lot Idn	Feet from the	North/South Line	Feet from the	East/West Line	County

12 Duffin-1 Acres 480	13 Joint or Infill	14 Consolidation Code	15 Order No.
--------------------------	--------------------	-----------------------	--------------

NO ALLOWABLE WILL BE ASSIGNED TO THIS COMPLETION UNTIL ALL INTERESTS HAVE BEEN CONSOLIDATED OR A NON-STANDARD UNIT HAS BEEN APPROVED BY THE DIVISION

16		#3	17 OPERATOR CERTIFICATION I hereby certify that the information contained herein is true and complete to the best of my knowledge and belief. Signature _____ Printed Name _____ Title _____ Date _____	
			#14	18 SURVEYOR CERTIFICATION I hereby certify that the well location shown on this plat was plotted from field notes of actual surveys made by me or under my supervision, and that the same is true and correct to the best of my belief. Date of Survey _____ Signature and Seal of Professional Surveyor: _____ Certificate Number _____
#15		#13		
#7	#6		#12	

District I
PO Box 1908, Hobbs, NM 88241-1908
District II
PO Drawer DD, Arisaca, NM 88211-4719
District III
1000 Rio Grande Rd., Aztec, NM 87410
District IV
PO Box 2088, Santa Fe, NM 87504-2088

State of New Mexico
Energy, Minerals & Natural Resources Department

OIL CONSERVATION DIVISION
PO Box 2088
Santa Fe, NM 87504-2088

Form C-102
Revised February 10, 1994
Instructions on back
Submit to Appropriate District Office
State Lease - 4 Copies
Fee Lease - 3 Copies

☐ AMENDED REPORT

WELL LOCATION AND ACREAGE DEDICATION PLAT

* API Number 30-025-25496		* Pool Code 76480		* Pool Name EUMONT; Yates-7 RVRS-QUEEN (PRO GAS)	
* Property Code 2666		* Property Name HARRY LEONARD (NCT A)			* Well Number 12
* OGRID No. 4323		* Operator Name CHEVRON U.S.A., INC.			* Elevation

10 Surface Location

UL or lot no.	Section	Township	Range	Lot Idn	Feet from the	North/South Line	Feet from the	East/West Line	County
P	22	21S	36E		990	South	660	East	Lea

11 Bottom Hole Location If Different From Surface

UL or lot no.	Section	Township	Range	Lot Idn	Feet from the	North/South Line	Feet from the	East/West Line	County

12 Deducted Acre 480	13 Joint or Infill	14 Consolidation Code	15 Order No.
-------------------------	--------------------	-----------------------	--------------

NO ALLOWABLE WILL BE ASSIGNED TO THIS COMPLETION UNTIL ALL INTERESTS HAVE BEEN CONSOLIDATED OR A NON-STANDARD UNIT HAS BEEN APPROVED BY THE DIVISION

16		#3		17 OPERATOR CERTIFICATION I hereby certify that the information contained herein is true and complete to the best of my knowledge and belief. Signature _____ Printed Name _____ Title _____ Date _____	
				#14	
#15		#13		18 SURVEYOR CERTIFICATION I hereby certify that the well location shown on this plat was plotted from field notes of actual surveys made by me or under my supervision, and that the same is true and correct to the best of my belief. Date of Survey _____ Signature and Seal of Professional Surveyor: _____	
#7		#6		#12	
Certificate Number _____					

District I
PO Box 1908, Hobbs, NM 88241-1908
District II
PO Drawer DD, Artesia, NM 88211-8719
District III
1008 Rio Arriba Rd., Aztec, NM 87410
District IV
PO Box 2088, Santa Fe, NM 87504-2088

State of New Mexico
Energy, Minerals & Natural Resources Department

OIL CONSERVATION DIVISION
PO Box 2088
Santa Fe, NM 87504-2088

Form C-102
Revised February 10, 1994
Instructions on back
Submit to Appropriate District Office
State Lease - 4 Copies
Fee Lease - 3 Copies

☐ AMENDED REPORT

WELL LOCATION AND ACREAGE DEDICATION PLAT

API Number 30-025-31320	Pool Code 76480	Pool Name EUMONT; Yates-7 RVRS-QUEEN (PRO GAS)
Property Code 2666	Property Name HARRY LEONARD (NCT A)	Well Number 13
OGRIID No. 4323	Operator Name CHEVRON U.S.A., INC.	Elevation

10 Surface Location

UL or lot no. J	Section 22	Township 21S	Range 36E	Lot Idn -	Feet from the 1650	North/South Line South	Feet from the 2310	East/West Line East	County Lea
--------------------	---------------	-----------------	--------------	--------------	-----------------------	---------------------------	-----------------------	------------------------	---------------

11 Bottom Hole Location If Different From Surface

UL or lot no.	Section	Township	Range	Lot Idn	Feet from the	North/South Line	Feet from the	East/West Line	County
---------------	---------	----------	-------	---------	---------------	------------------	---------------	----------------	--------

12 Deduct - 1 Acre 480	13 Joint or Infill	14 Consolidation Code	15 Order No.
---------------------------	--------------------	-----------------------	--------------

NO ALLOWABLE WILL BE ASSIGNED TO THIS COMPLETION UNTIL ALL INTERESTS HAVE BEEN CONSOLIDATED
OR A NON-STANDARD UNIT HAS BEEN APPROVED BY THE DIVISION

16		#3		17 OPERATOR CERTIFICATION I hereby certify that the information contained herein is true and complete to the best of my knowledge and belief
			#14	Signature Printed Name Title Date
#15		#13		18 SURVEYOR CERTIFICATION I hereby certify that the well location shown on this plat was plotted from field notes of actual surveys made by me or under my supervision, and that the same is true and correct to the best of my belief.
#7	#6		#12	Date of Survey Signature and Seal of Professional Surveyor Certificate Number

District I
PO Box 1908, Hobbs, NM 88241-1908
District II
PO Drawer DD, Artesia, NM 88211-8719
District III
1000 Rio Brazos Rd., Aztec, NM 87410
District IV
PO Box 2088, Santa Fe, NM 87504-2088

State of New Mexico
Energy, Minerals & Natural Resources Department

OIL CONSERVATION DIVISION
PO Box 2088
Santa Fe, NM 87504-2088

Form C-102
Revised February 10, 1994
Instructions on back
Submit to Appropriate District Office
State Lease - 4 Copies
Fee Lease - 3 Copies

☐ AMENDED REPORT

WELL LOCATION AND ACREAGE DEDICATION PLAT

* API Number 30-025-32154		* Pool Code 76480		* Pool Name EUMONT; Yates-7 RVRS-QUEEN (PRO GAS)	
* Property Code 2666		* Property Name HARRY LEONARD (NCT A)			* Well Number 14
* OGRID No. 4323		* Operator Name CHEVRON U.S.A., INC.			* Elevation

10 Surface Location

UL or lot no.	Section	Township	Range	Lot Idn	Feet from the	North/South line	Feet from the	East/West line	County
H	22	21S	36E		1760	North	990	East	Lea

11 Bottom Hole Location If Different From Surface

UL or lot no.	Section	Township	Range	Lot Idn	Feet from the	North/South line	Feet from the	East/West line	County

* Deduct - 1 Acre	* Joint or Infill	* Consolidation Code	* Order No.
480			

NO ALLOWABLE WILL BE ASSIGNED TO THIS COMPLETION UNTIL ALL INTERESTS HAVE BEEN CONSOLIDATED
OR A NON-STANDARD UNIT HAS BEEN APPROVED BY THE DIVISION

16		#3		17 OPERATOR CERTIFICATION I hereby certify that the information contained herein is true and complete to the best of my knowledge and belief.	
				Signature	
		#14		Printed Name	
				Title	
				Date	
#15		#13		18 SURVEYOR CERTIFICATION I hereby certify that the well location shown on this plat was plotted from field notes of actual surveys made by me or under my supervision, and that the same is true and correct to the best of my belief.	
				Date of Survey	
				Signature and Seal of Professional Surveyor:	
#7		#6			
		#12		Certificate Number	

DISTRICT I
P.O. Box 1000, Hobbs, NM 88241-1000

DISTRICT II
P.O. Drawer 10, Artesia, NM 88211-0710

DISTRICT III
1000 Rio Brazos Rd., Aztec, NM 87410

DISTRICT IV
P.O. BOX 2088, SANTA FE, N.M. 87504-2088

State of New Mexico
Energy, Minerals and Natural Resources Department

OIL CONSERVATION DIVISION
P.O. Box 2088
Santa Fe, New Mexico 87504-2088

Form C-102
Revised February 10, 1994
Submit to Appropriate District Office
State Lease - 4 Copies
Fee Lease - 3 Copies

WELL LOCATION AND ACREAGE DEDICATION PLAT

☐ AMENDED REPORT

API Number	Pool Code 76480	Pool Name EUMONT;YATES-7 RVRS-QUEEN (PRO GAS)
Property Code 2666	Property Name HARRY LEONARD NCT-A	Well Number 15
OGRID No. 4323	Operator Name CHEVRON U.S.A. PRODUCTION COMPANY	Elevation 3594

Surface Location

UL or lot No. L	Section 22	Township 21S	Range 36E	Lot Idn	Feet from the 1980	North/South line SOUTH	Feet from the 760	East/West line WEST	County LEA
--------------------	---------------	-----------------	--------------	---------	-----------------------	---------------------------	----------------------	------------------------	---------------

Bottom Hole Location If Different From Surface

UL or lot No.	Section	Township	Range	Lot Idn	Feet from the	North/South line	Feet from the	East/West line	County
Dedicated Acres 480	Joint or Infill	Consolidation Code	Order No.						

NO ALLOWABLE WILL BE ASSIGNED TO THIS COMPLETION UNTIL ALL INTERESTS HAVE BEEN CONSOLIDATED
OR A NON-STANDARD UNIT HAS BEEN APPROVED BY THE DIVISION

		#3	
			#14
#15 760'		SPC NME NAD 1927 N=533621 E=831401 #13	
#7 1980'	#6		#12

OPERATOR CERTIFICATION

I hereby certify the the information contained herein is true and complete to the best of my knowledge and belief.

Signature _____

Printed Name _____

Title _____

Date _____

SURVEYOR CERTIFICATION

I hereby certify that the well location shown on this plat was plotted from field notes of actual surveys made by me or under my supervision, and that the same is true and correct to the best of my belief.

JANUARY 10, 2001

Date Surveyed _____ AWB

Signature & Seal of Professional Surveyor
Ronald J. Eidson 01/16/01
00-11-1616

Certificate No. RONALD J. EIDSON 3239
GARY EIDSON 12641



STATE OF NEW MEXICO
ENERGY, MINERALS AND NATURAL RESOURCES DEPARTMENT
OIL CONSERVATION DIVISION



BRUCE KING
GOVERNOR

ANITA LOCKWOOD
CABINET SECRETARY

May 28, 1993

POST OFFICE BOX 2088
STATE LAND OFFICE BUILDING
SANTA FE, NEW MEXICO 87504
(505) 827-5800

Chevron U.S.A. Inc.
P.O. Box 1150
Midland, TX 79702

Attention: F. S. Godbold, III

Administrative Order NSL-3253(SD)

Dear Mr. Godbold:

Reference is made to your application dated May 3, 1993 for an unorthodox Eumont gas well location in an existing non-standard 480-acre gas spacing and proration unit (GPU) for said Eumont Gas Pool comprising the NE/4 and S/2 of Section 22, Township 21 South, Range 36 East, NMPM, Lea County, New Mexico. Said GPU was authorized by Division Administrative Order NSP-944, dated April 12, 1974, and upheld by Division Order No. R-5549, dated October 25, 1977. Said GPU had dedicated thereon the Harry Leonard (NCT-A) Well Nos. 3, 7, and 12 located in Units B, M, and P, respectively, of said Section 22.

In the last quarter of 1991 the Harry Leonard (NCT-A) Well No. 13, located at a standard gas well location in Unit J of said Section 22 was included in the subject GPU.

It is our understanding that the subject well to be considered at this time is completed in the Eumont Oil Pool, however said well will be plugged back and recompleted in the upper Eumont Gas Pool upon issuance of this order.

By authority granted me under the provisions of Rule 2(c) of the Special Rules and Regulations for the Eumont Gas Pool, as promulgated by Division Order No. R-8170 as amended, the following described well located at an unorthodox gas well location is hereby approved:

*Harry Leonard (NCT-A) Well No. 6
660 FSL - 1980' FWL (Unit N)*



Administrative Order NSL-3253

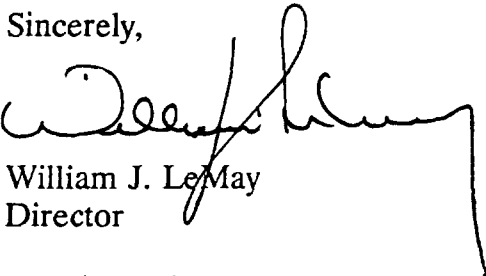
Chevron U.S.A., Inc.

May 28, 1993

Page 2

Also, you are hereby authorized to simultaneously dedicate Eumont Gas production from the Harry Leonard (NCT-A) Well No. 6 with the Harry Leonard (NCT-A) Well Nos. 3, 7, 12 and 13. Furthermore, you are hereby permitted to produce the allowable assigned the subject GPU from all of said wells in any proportion.

Sincerely,

A handwritten signature in black ink, appearing to read 'William J. LeMay', is written over the typed name and title.

William J. LeMay
Director

WJL/MES/ag

cc: Oil Conservation Division - Hobbs
NM State Land Office - Santa Fe

Chevron U.S.A. Production Co.
Administrative Application For Non-Standard Location and Simultaneous Dedication
Eumont (Pro Gas) Pool
Harry Leonard NCT-A # 15
1980' FSL and 760' FWL, Unit L, Section 22, T-21-S, R-36-E
Lea County, New Mexico
Affected Persons

TEXACO
500 N. Loraine
Midland, Texas 79702

BP
P. O. Box 3092
Houston, Texas 77250

HARTMAN, DOYLE
500 N. Main
Midland, Texas 79701

MELTON, JOE DRILLING
P. O. Box 4203
Midland, Texas 79704

EXXON
P.O. Box 4697
Houston, Texas 77210

CONOCO Inc.
10 Desta Drive, Ste. 100W
Midland, Texas 79705

OXY U.S.A.
P. O. Box 50250
Midland, Texas 79702



Chevron

January 22, 2001

Chevron U.S.A. Production Company
P.O. Box 1150
Midland, TX 79702

Administrative Application For
NonStandard Location and
Simultaneous Dedication
Eumont (Pro Gas) Pool
Harry Leonard NCT-A # 15
1980' FSL and 760' FWL, Unit L
Section 22, T-21-S, R-36-E
Lea County, New Mexico

Conoco, Inc.
10 Desta Drive, Ste 100W
Midland, Texas 79705

New Mexico Operations Director:

Attached is a copy of an administrative application to the NMOCD for a nonstandard location and simultaneous dedication and of a standard location for the **Harry Leonard NCT-A # 15** to be drilled and operated by Chevron U.S.A.

"Affected Persons", as defined in Division Rule 1207.A(2), are required by NMOCD Rule 104.D (2) to be notified. "Affected Persons" are allowed 20 days from the Division's receipt of this application to file any objections in writing.

If you have any questions or require any further information concerning this application, please feel free to contact me.

Yours very truly,

C.J. Affeld
Chevron U.S.A. Production Co.
Petroleum Engineer
Midland, Texas
ph. (915) 687 - 7271
fx. (915) 687 - 7905
e-mail: caff@chevron.com

Attachments

January 22, 2001



Administrative Application For
NonStandard Location and
Simultaneous Dedication
Eumont (Pro Gas) Pool
Harry Leonard NCT-A # 15
1980' FSL and 760' FWL, Unit L
Section 22, T-21-S, R-36-E
Lea County, New Mexico

Chevron U.S.A. Production Company
P.O. Box 1150
Midland, TX 79702

Texaco
500 N. Lorraine
Midland, Texas 79702

New Mexico Operations Director:

Attached is a copy of an administrative application to the NMOCD for a nonstandard location and simultaneous dedication and of a standard location for the **Harry Leonard NCT-A # 15** to be drilled and operated by Chevron U.S.A.

"Affected Persons", as defined in Division Rule 1207.A(2), are required by NMOCD Rule 104.D (2) to be notified. "Affected Persons" are allowed 20 days from the Division's receipt of this application to file any objections in writing.

If you have any questions or require any further information concerning this application, please feel free to contact me.

Yours very truly,

A handwritten signature in black ink, appearing to read "CJ Affeld", written over a horizontal line.

C.J. Affeld
Chevron U.S.A. Production Co.
Petroleum Engineer
Midland, Texas
ph. (915) 687 - 7271
fx. (915) 687 - 7905
e-mail: caff@chevron.com

Attachments

January 22, 2001



Administrative Application For
NonStandard Location and
Simultaneous Dedication
Eumont (Pro Gas) Pool
Harry Leonard NCT-A # 15
1980' FSL and 760' FWL, Unit L
Section 22, T-21-S, R-36-E
Lea County, New Mexico

Chevron U.S.A. Production Company
P.O. Box 1150
Midland, TX 79702

BP
P. O. Box 3092
Houston, Texas 77250

New Mexico Operations Director:

Attached is a copy of an administrative application to the NMOCD for a nonstandard location and simultaneous dedication and of a standard location for the **Harry Leonard NCT-A # 15** to be drilled and operated by Chevron U.S.A.

"Affected Persons", as defined in Division Rule 1207.A(2), are required by NMOCD Rule 104.D (2) to be notified. "Affected Persons" are allowed 20 days from the Division's receipt of this application to file any objections in writing.

If you have any questions or require any further information concerning this application, please feel free to contact me.

Yours very truly,

A handwritten signature in black ink, appearing to read "C.J. Affeld", written over a horizontal line.

C.J. Affeld
Chevron U.S.A. Production Co.
Petroleum Engineer
Midland, Texas
ph. (915) 687 - 7271
fx. (915) 687 - 7905
e-mail: caff@chevron.com

Attachments

January 22, 2001



Administrative Application For
NonStandard Location and
Simultaneous Dedication
Eumont (Pro Gas) Pool
Harry Leonard NCT-A # 15
1980' FSL and 760' FWL, Unit L
Section 22, T-21-S, R-36-E
Lea County, New Mexico

Chevron U.S.A. Production Company
P.O. Box 1150
Midland, TX 79702

Doyle Hartman
500 N. Main
Midland, Texas 79701

New Mexico Operations Director:

Attached is a copy of an administrative application to the NMOCD for a nonstandard location and simultaneous dedication and of a standard location for the **Harry Leonard NCT-A # 15** to be drilled and operated by Chevron U.S.A.

"Affected Persons", as defined in Division Rule 1207.A(2), are required by NMOCD Rule 104.D (2) to be notified. "Affected Persons" are allowed 20 days from the Division's receipt of this application to file any objections in writing.

If you have any questions or require any further information concerning this application, please feel free to contact me.

Yours very truly,

A handwritten signature in black ink, appearing to read "C.J. Affeld", written over a horizontal line.

C.J. Affeld
Chevron U.S.A. Production Co.
Petroleum Engineer
Midland, Texas
ph. (915) 687 - 7271
fx. (915) 687 - 7905
e-mail: caff@chevron.com

Attachments

January 22, 2001



Administrative Application For
NonStandard Location and
Simultaneous Dedication
Eumont (Pro Gas) Pool
Harry Leonard NCT-A # 15
1980' FSL and 760' FWL, Unit L
Section 22, T-21-S, R-36-E
Lea County, New Mexico

Chevron U.S.A. Production Company
P.O. Box 1150
Midland, TX 79702

Joe Melton Drilling
P. O. Box 4203
Midland, Texas 79704

New Mexico Operations Director:

Attached is a copy of an administrative application to the NMOCD for a nonstandard location and simultaneous dedication and of a standard location for the **Harry Leonard NCT-A # 15** to be drilled and operated by Chevron U.S.A.

"Affected Persons", as defined in Division Rule 1207.A(2), are required by NMOCD Rule 104.D (2) to be notified. "Affected Persons" are allowed 20 days from the Division's receipt of this application to file any objections in writing.

If you have any questions or require any further information concerning this application, please feel free to contact me.

Yours very truly,



C.J. Affeld
Chevron U.S.A. Production Co.
Petroleum Engineer
Midland, Texas
ph. (915) 687 - 7271
fx. (915) 687 - 7905
e-mail: caff@chevron.com

Attachments

January 22, 2001



Chevron U.S.A. Production Company
P.O. Box 1150
Midland, TX 79702

Administrative Application For
NonStandard Location and
Simultaneous Dedication
Eumont (Pro Gas) Pool
Harry Leonard NCT-A # 15
1980' FSL and 760' FWL, Unit L
Section 22, T-21-S, R-36-E
Lea County, New Mexico

Exxon
P. O. Box 4697
Houston, Texas 77210

New Mexico Operations Director:

Attached is a copy of an administrative application to the NMOCD for a nonstandard location and simultaneous dedication and of a standard location for the **Harry Leonard NCT-A # 15** to be drilled and operated by Chevron U.S.A.

"Affected Persons", as defined in Division Rule 1207.A(2), are required by NMOCD Rule 104.D (2) to be notified. "Affected Persons" are allowed 20 days from the Division's receipt of this application to file any objections in writing.

If you have any questions or require any further information concerning this application, please feel free to contact me.

Yours very truly,

A handwritten signature in black ink, appearing to read "C.J. Affeld", written over a horizontal line.

C.J. Affeld
Chevron U.S.A. Production Co.
Petroleum Engineer
Midland, Texas
ph. (915) 687 - 7271
fx. (915) 687 - 7905
e-mail: caff@chevron.com

Attachments

January 22, 2001



Administrative Application For
NonStandard Location and
Simultaneous Dedication
Eumont (Pro Gas) Pool
Harry Leonard NCT-A # 15
1980' FSL and 760' FWL, Unit L
Section 22, T-21-S, R-36-E
Lea County, New Mexico

Chevron U.S.A. Production Company
P.O. Box 1150
Midland, TX 79702

Oxy U.S.A.
P. O. Box 50250
Midland, Texas 79702

New Mexico Operations Director:

Attached is a copy of an administrative application to the NMOCD for a nonstandard location and simultaneous dedication and of a standard location for the **Harry Leonard NCT-A # 15** to be drilled and operated by Chevron U.S.A.

"Affected Persons", as defined in Division Rule 1207.A(2), are required by NMOCD Rule 104.D (2) to be notified. "Affected Persons" are allowed 20 days from the Division's receipt of this application to file any objections in writing.

If you have any questions or require any further information concerning this application, please feel free to contact me.

Yours very truly,

A handwritten signature in black ink, appearing to read "C.J. Affeld", written over a horizontal line.

C.J. Affeld
Chevron U.S.A. Production Co.
Petroleum Engineer
Midland, Texas
ph. (915) 687 - 7271
fx. (915) 687 - 7905
e-mail: caff@chevron.com

Attachments

Chevron U.S.A. Production Co.
Administrative Application For Simultaneous Dedication
Eumont (Pro Gas) Pool
H. L. Leonard NCT-A #15
1980' FSL and 760' FWL, Unit L
Section 22, T-21-S, R-36-E
Supporting Evidence

In September of 2000 the WA Ramsay NCT A #43 well in the adjoining lease (T:21S R:36E S:27) was worked over in the Eumont with a fracture stimulation. This is the ninth Eumont gas well in the 640-acre WA Ramsay NCT A lease. Two of the wells are direct offsets to the WA Ramsay NCT A #43 to the East, West and a third is diagonally offset to the Southwest (Figure 1). There is a dip in production in August, this is due to the El Paso line explosion that caused production to be shut down for 2 weeks. The WA Ramsay #42 is completed lower in the Eumont (Queen and Penrose) and has experienced some difficulty recovering from the El Paso Shut down. The WA Ramsay #44, #46, and #43 are all completed in the same interval and have not seen adverse affects to production from the recompletion of the WA Ramsay NCT A #43 (Figure 2). The lease production has shown an increase in production and reserves from the WA Ramsay NCT A lease that would otherwise have gone undeveloped (Figure 3).

The WA Ramsay lease is analogous to the **H. L. Leonard** lease and the same increased Gas production and increased reserves response is expected in the **H. L. Leonard** Lease. The Geology for the WA Ramsay lease is similar to the **H. L. Leonard** lease of the proposed new well location and therefore an additional well location is necessary to efficiently and economically drain the proration unit to prevent waste and protect correlative rights.

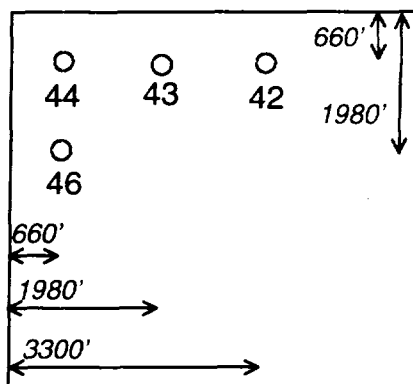


Figure 1

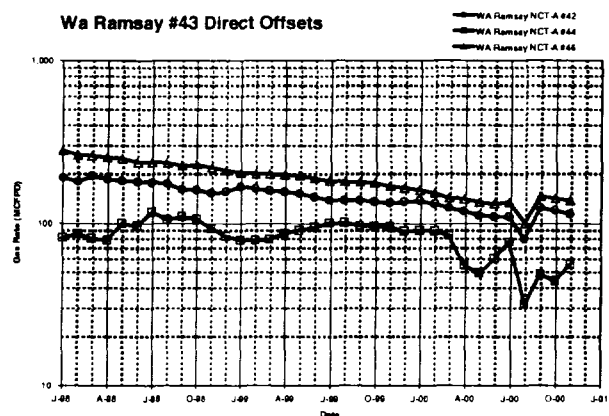


Figure 2

First Class Mail

SENDER: COMPLETE THIS SECTION

- Complete items 1, 2, and 3. Also complete item 4 if Restricted Delivery is desired.
- Print your name and address on the reverse so that we can return the card to you.
- Attach this card to the back of the mailpiece, or on the front if space permits.

1. Article Addressed to:

TEXACO
500 N LORRAINE
MIDLAND TX 79702

H. Leonard A #15

2. Article Number (Copy from service label)

COMPLETE THIS SECTION ON DELIVERY

A. Received by (Please Print Clearly)

B. Date of Delivery

C. Signature

☐ Agent

☐ Addressee

X

D. Is delivery address different from item 1? ☐ Yes

If YES, enter delivery address below: ☐ No

Service Type

☒ Certified Mail

☐ Registered

☐ Insured Mail

☐ Express Mail

☐ Return Receipt for Merchandise

☐ C.O.D.

4. Restricted Delivery? (Extra Fee)

☐ Yes

PS Form 3811, July 1999

Domestic Return Receipt

102595-00-M-0952

First Class Mail

SENDER: COMPLETE THIS SECTION

- Complete items 1, 2, and 3. Also complete item 4 if Restricted Delivery is desired.
- Print your name and address on the reverse so that we can return the card to you.
- Attach this card to the back of the mailpiece, or on the front if space permits.

1. Article Addressed to:

BP
P O BOX 3092
HOUSTON TX 77250

H. Leonard A #15

2. Article Number (Copy from service label)

PS Form 3811, July 1999

Domestic Return Receipt

102595-00-M-0952

COMPLETE THIS SECTION ON DELIVERY

A. Received by (Please Print Clearly) B. Date of Delivery

C. Signature

☐ Agent

☐ Addressee

X

D. Is delivery address different from item 1? ☐ Yes

☐ No

If YES, enter delivery address below: ☐ No

Service Type

☒ Certified Mail

☐ Express Mail

☐ Registered

☐ Return Receipt for Merchandise

☐ Insured Mail

☐ C.O.D.

4. Restricted Delivery? (Extra Fee) ☐ Yes

First Class Mail

SENDER: COMPLETE THIS SECTION

- Complete items 1, 2, and 3. Also complete item 4 if Restricted Delivery is desired.
- Print your name and address on the reverse so that we can return the card to you.
- Attach this card to the back of the mailpiece, or on the front if space permits.

1. Article Addressed to:

DOYLE HARTMAN
500 N MAIN
MIDLAND TX 79701

H. Leonard A #15

2. Article Number (Copy from service label)

COMPLETE THIS SECTION ON DELIVERY

A. Received by (Please Print Clearly)

B. Date of Delivery

C. Signature

☐ Agent

☐ Addressee

X

D. Is delivery address different from item 1?

☐ Yes

☐ No

If YES, enter delivery address below:

Service Type

☒ Certified Mail

☐ Express Mail

☐ Registered

☐ Return Receipt for Merchandise

☐ Insured Mail

☐ C.O.D.

4. Restricted Delivery? (Extra Fee)

☐ Yes

PS Form 3811, July 1999

Domestic Return Receipt

102595-00-M-0952

First Class Mail

SENDER: COMPLETE THIS SECTION

- Complete items 1, 2, and 3. Also complete item 4 if Restricted Delivery is desired.
- Print your name and address on the reverse so that we can return the card to you.
- Attach this card to the back of the mailpiece, or on the front if space permits.

1. Article Addressed to:

JOE MELTON DRILLING
P O BOX 4203
MIDLAND TX 79704

H. Leonard A #15

2. Article Number (Copy from service label)

COMPLETE THIS SECTION ON DELIVERY

A. Received by (Please Print Clearly)	B. Date of Delivery
C. Signature X	<input type="checkbox"/> Agent <input type="checkbox"/> Addressee
D. Is delivery address different from item 1? <input type="checkbox"/> Yes If YES, enter delivery address below: <input type="checkbox"/> No	

Service Type

- ☒ Certified Mail ☐ Express Mail
☐ Registered ☐ Return Receipt for Merchandise
☐ Insured Mail ☐ C.O.D.

4. Restricted Delivery? (Extra Fee) ☐ Yes

PS Form 3811, July 1999

Domestic Return Receipt

102595-00-M-0952

First Class Mail

SENDER: COMPLETE THIS SECTION

- Complete items 1, 2, and 3. Also complete item 4 if Restricted Delivery is desired.
- Print your name and address on the reverse so that we can return the card to you.
- Attach this card to the back of the mailpiece, or on the front if space permits.

1. Article Addressed to:

EXXON
P O BOX 4697
HOUSTON TX 77210

H. Leonard A #15

2. Article Number (Copy from service label)

COMPLETE THIS SECTION ON DELIVERY

A. Received by (Please Print Clearly) B. Date of Delivery

C. Signature

☒ Agent
☐ Addressee

D. Is delivery address different from item 1? ☐ Yes
"YES, enter delivery address below: ☐ No

Service Type

☒ Certified Mail ☐ Express Mail
☐ Registered ☐ Return Receipt for Merchandise
☐ Insured Mail ☐ C.O.D.

4. Restricted Delivery? (Extra Fee) ☐ Yes

PS Form 3811, July 1999

Domestic Return Receipt

102595-00-M-0952

First Class Mail

SENDER: COMPLETE THIS SECTION

- Complete items 1, 2, and 3. Also complete item 4 if Restricted Delivery is desired.
- Print your name and address on the reverse so that we can return the card to you.
- Attach this card to the back of the mailpiece, or on the front if space permits.

1. Article Addressed to:

CONOCO INC
10 DESTA DRIVE STE 100W
MIDLAND TX 79705

H. Leonard A#15

2. Article Number (Copy from service label)

COMPLETE THIS SECTION ON DELIVERY

A. Received by (Please Print Clearly)

B. Date of Delivery

C. Signature

☐ Agent

☐ Addressee

D. Is delivery address different from item 1? ☐ Yes

☐ No

If YES, enter delivery address below:

Service Type

☒ Certified Mail

☐ Express Mail

☐ Registered

☐ Return Receipt for Merchandise

☐ Insured Mail

☐ C.O.D.

4. Restricted Delivery? (Extra Fee)

☐ Yes

PS Form 3811, July 1999

Domestic Return Receipt

102595-00-M-0952

First Class Mail

SENDER: COMPLETE THIS SECTION

- Complete items 1, 2, and 3. Also complete item 4 if Restricted Delivery is desired.
- Print your name and address on the reverse so that we can return the card to you.
- Attach this card to the back of the mailpiece, or on the front if space permits.

1. Article Addressed to:

OXY USA
P O BOX 50250
MIDLAND TX 79702

H. Leonard A#15

2. Article Number (Copy from service label)

COMPLETE THIS SECTION ON DELIVERY

A. Received by (Please Print Clearly)	B. Date of Delivery
C. Signature X	<input type="checkbox"/> Agent <input type="checkbox"/> Addressee
D. Is delivery address different from item 1? If YES, enter delivery address below:	<input type="checkbox"/> Yes <input type="checkbox"/> No

Service Type

<input checked="" type="checkbox"/> Certified Mail	<input type="checkbox"/> Express Mail
<input type="checkbox"/> Registered	<input type="checkbox"/> Return Receipt for Merchandise
<input type="checkbox"/> Insured Mail	<input type="checkbox"/> C.O.D.

4. Restricted Delivery? (Extra Fee) ☐ Yes

PS Form 3811, July 1999

Domestic Return Receipt

102595-00-M-0952