

















EXPLANATION

PRODUCING INTERVAL

	FARMINGTON	Kfm	
	KIRTLAND	Kk	
	FRUITLAND	Kfs	
	FRUITLAND	Kfc	
	PICTURED CLIFFS	Kpc	
	CHACRA	Kc	
	MESAVERDE	Kmv	
	GALLUP	Kgl	Kt TOCITO Kgh GREENHORN
	DAKOTA	Kd	
	ALL PRODUCTION BELOW CRETACEOUS	Je ENTRADA Pc PARADOX Pbc BARKER CREEK MI LEADVILLE	Kch CLIFFHOUSE Km MENEFEE Kpl POINT LOOKOUT







WELL STATUS

	- GAS WELL	T	- TEMPORARILY ABANDONED
	- OIL WELL	A	- PERMANENTLY ABANDONED
	- TEST TEMPORARILY ABANDONED	D	- DISCONNECTED
	- INJECTION WELL	SI	- SHUT IN GAS WELL
	- TEST DRY & ABANDONED	U	- UNREPORTED
	- PRODUCER NOW PLUGGED & ABANDONED	I	- INPUT WELL
		X	- INTENT TO ABANDON
		NP	- NO PRODUCTION SHOWN

The information compiled in this map and any copies you make is the intellectual property of James L. Hopkins and/or Hopkins Map Service and is protected by U.S. copyright law. Your purchase of this copy of the map in no way constitutes a sale of copyrighted information. Your limited right to use this map is governed by copyright law and by your acceptance of the terms of this use agreement.

This map is intended for the use of, and may be reproduced by or for the benefit of, only those individuals or entities who have purchased this map directly from Hopkins Map Service. This map, or copies thereof, shall not be subsequently sold, traded or given to any individual or entity without the express written consent of Hopkins Map Service.

WELL HISTORY

	2	PICTURED CLIFFS COMPLETED IN 1981 NO PRODUCTION SHOWN
	7	FRUITLAND & PICTURED CLIFFS PRODUCER
	1A	PICTURED CLIFFS DISCONNECTED & MESAVERDE PRODUCER
	3	GALLUP & DAKOTA PRODUCER ENTRADA TEST DRILLED DRY & ABANDONED IN 1981
	8	GALLUP PRODUCER - PLUGGED & ABANDONED IN 1979
	1	DAKOTA TEST DRILLED DRY & ABANDONED IN 1984

NOTE:

THIS MAP HAS BEEN CAREFULLY COMPILED FROM PUBLIC AND PRIVATE SOURCES. HOWEVER, NEITHER JAMES L. HOPKINS, NOR HOPKINS MAP SERVICE, MAKE ANY WARRANTY, EITHER EXPRESSED OR IMPLIED, AS TO THE ACCURACY OF THE INFORMATION CONTAINED HEREIN.

ELM RIDGE RESOURCES, INC.

SAN JUAN BASIN DEVELOPMENT MAP

SAN JUAN CO., NEW MEXICO

POSTED TO: 3-16-2001

SCALE: 1"=2000'

Prepared by:

HOPKINS MAP SERVICE

P. O. BOX 536

FARMINGTON, N.M. 87499

OIL CONSERVATION DIVISION

CASE NUMBER _____

_____ EXHIBIT 1