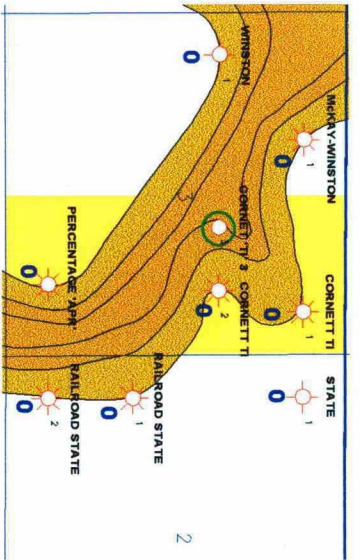
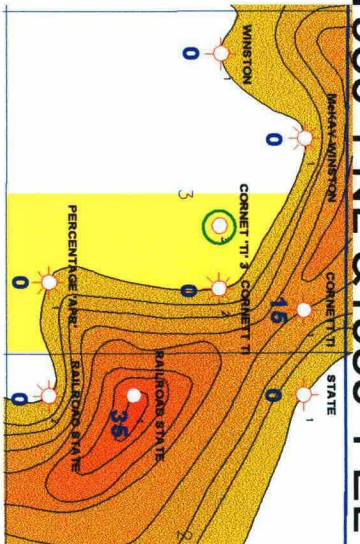


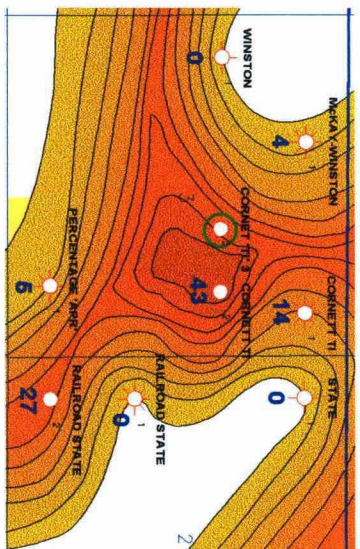
CORONET TI #3 SEC. 3-8S-26E 1980' FNL & 1980' FEL



A ZONE: 10'



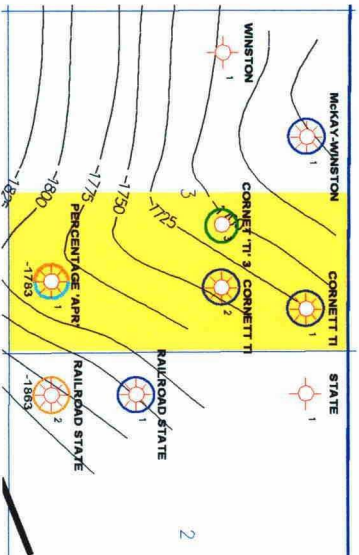
B ZONE: 0'



C ZONE: 35'

- LEGEND**
- Proposed Location
 - 0'-5' Contour
 - 5'-10' Contour
 - 10'-15' Contour
 - 15'-20' Contour
 - 20'-25' Contour
 - 25'-30' Contour
 - 30'-35' Contour
 - 35'-40' Contour
 - 40'-45' Contour

STRUCTURE MAP



- LEGEND**
- Proposed Location
 - Abo Sand
 - Pennsylvanian Sand
 - Ordovician

Yates Petroleum Corporation		
NEW MEXICO WEST NET ISOPACH NEUTR-DENS X-OVER, ≥ 9% CUTOFF		
Geol. Tim Miller	7/9/01	
LF829E.GPJF	Scale: 1:36000	CL 5

New Mexico Oil Conservation Division
YATES PETROLEUM CORP.
Case No. 12683 - 07/12/01
Examiner Catnach or Brooks
EXHIBIT NO. 11

Yates Petroleum Corporation		
NEW MEXICO WEST TOP ORDOVICIAN STRUCTURE CONTOUR INTERVAL 25'		
Geol. T. MILLER	7/9/01	
LF829E.GPJF	Scale: 1:36000	CL 5