


DATE IN 8/2/01		ENGINEER MS	LOGGED MW	TYPE NSP
ABOVE THIS LINE FOR DIVISION USE ONLY				12/853708

NEW MEXICO OIL CONSERVATION DIVISION
- Engineering Bureau -

ADMINISTRATIVE APPLICATION COVERSHEET

THIS COVERSHEET IS MANDATORY FOR ALL ADMINISTRATIVE APPLICATIONS FOR EXCEPTIONS TO DIVISION RULES AND REGULATIONS

Application Acronyms:

[NSP-Non-Standard Proration Unit] [NSL-Non-Standard Location]
[DD-Directional Drilling] [SD-Simultaneous Dedication]
[DHC-Downhole Commingling] [CTB-Lease Commingling] [PLC-Pool/Lease Commingling]
[PC-Pool Commingling] [OLS - Off-Lease Storage] [OLM-Off-Lease Measurement]
[WFX-Waterflood Expansion] [PMX-Pressure Maintenance Expansion]
[SWD-Salt Water Disposal] [IPI-Injection Pressure Increase]
[EOR-Qualified Enhanced Oil Recovery Certification] [PPR-Positive Production Response]

[1] TYPE OF APPLICATION - Check Those Which Apply for [A]

[A] Location - Spacing Unit - Directional Drilling
[X] NSL [X] NSP [] DD [] SD

AUG 02 01

Check One Only for [B] and [C]

[B] Commingling - Storage - Measurement
[] DHC [] CTB [] PLC [] PC [] OLS [] OLM

[C] Injection - Disposal - Pressure Increase - Enhanced Oil Recovery
[] WFX [] PMX [] SWD [] IPI [] EOR [] PPR


[2] NOTIFICATION REQUIRED TO: - Check Those Which Apply, or Does Not Apply

[A] [] Working, Royalty or Overriding Royalty Interest Owners
[B] [X] Offset Operators, Leaseholders or Surface Owner
[C] [] Application is One Which Requires Published Legal Notice
[D] [] Notification and/or Concurrent Approval by BLM or SLO
U.S. Bureau of Land Management - Commissioner of Public Lands, State Land Office
[E] [] For all of the above, Proof of Notification or Publication is Attached, and/or,
[F] [] Waivers are Attached

[3] INFORMATION / DATA SUBMITTED IS COMPLETE - Statement of Understanding

I hereby certify that I, or personnel under my supervision, have read and complied with all applicable Rules and Regulations of the Oil Conservation Division. Further, I assert that the attached application for administrative approval is accurate and complete to the best of my knowledge and where applicable, verify that all interest (WI, RI, ORRI) is common. I understand that any omission of data, information or notification is cause to have the application package returned with no action taken.

Note: Statement must be completed by an individual with supervisory capacity.

Richard P. Corcoran		District Landman	7-31-01
Print or Type Name	Signature	Title	Date

SAN JUAN 32-5 UNIT #112

July 31, 2001

Mr. Michael E. Stogner
New Mexico Oil Conservation Division
2040 South Pacheco
Santa Fe, New Mexico 87505

RE: ADMINISTRATIVE APPROVAL OF UNORTHODOX LOCATION
AND NON-STANDARD SPACING UNITS
SAN JUAN 32-5 UNIT #111 WELL (FRUITLAND COAL)
1005' FNL AND 740' FWL SECTION 31
~~SAN JUAN 32-5 UNIT #112 (FRUITLAND COAL)~~
~~410' FSL AND 150' FEL SECTION 19~~
T32N-R5W
RIO ARriba COUNTY, NEW MEXICO

(30-039-26720)

*This equates to
being 1320' FEL*

Dear Mr. Stogner:

Energen Resources Corporation (Energen) requests administrative approval for unorthodox locations and non-standard spacing units for its San Juan 32-5 Unit #111 and #112 wells under the provisions of New Mexico Oil Conservation Division (NMOCD) Order R-8768-B.

The western tier of sections in T32N-R5W are irregular in size with sections 18, 19, 30 and 31 being committed to the San Juan 32-5 Unit. The acreage in each section is as follows:

Section 18: Lot 1 (44.48 acres), Lot 2 (44.13 acres), Lot 3 (44.15 acres), Lot 4 (44.41 acres)
totaling 177.17

Section 19: Lot 1 (44.50 acres), Lot 2 (44.52 acres), Lot 3 (44.52 acres), Lot 4 (44.54 acres)
totaling 178.08

Section 30: Lot 1 (44.22 acres), Lot 2 (43.59 acres), Lot 3 (43.30 acres), Lot 4 (43.30 acres)
totaling 174.41

Section 31: Lot 1 (43.11 acres), Lot 2 (42.73 acres), Lot 3 (42.61 acres), Lot 4 (42.73 acres)
totaling 171.18

Under Division Order No. 4-1714 dated July 6, 1960 the NMOCD authorized a gas spacing and proration unit for the Blanco Mesaverde Formation comprising all of irregular Sections 30 and 31, T32N-R5W, Rio Arriba County, New Mexico containing 345.59 acres, for the San Juan 32-5 Unit #9 well. By Division Order No. R-1722 dated 7-21-60 the same gas spacing unit was dedicated to the Basin Dakota Pool for the San Juan 32-5 Unit #9 well. Ultimately three (3) additional wells were drilled in this proration unit, two (2) that tested the Mesaverde and Dakota, being the San Juan 32-5 Unit #'s 9M and 9R wells, and a stand alone Mesaverde, the San Juan 32-5 Unit #9C.

Energen is making plans to drill the San Juan 32-5 Unit #111 Fruitland coal well at a location 1005' FNL and 740' FWL of Section 31-T32N-R5W, Rio Arriba County, New Mexico. Approval of a non-standard proration unit for the Fruitland Coal formation consisting of all of Section 30 and 31, containing 345.59 acres is requested. Further, although our proposed location is legal from a footage perspective, since the section consists of four (4) lots and our proposed location is not in the "NE/4" or "SW/4" designation as called for in Rule 7 of Order R-8768-B; if an unorthodox location is required, it is hereby requested.

Under Division Order No. R-2319 dated October 3, 1962 the NMOCD authorized an unorthodox location and non-standard proration unit for the Blanco Mesaverde and Basin Dakota gas pools

Administrative Approval of Unorthodox Location
and non-standard spacing units
San Juan 32-5 Unit #111
San Juan 32-5 Unit #112
July 31, 2001

comprising all of irregular Sections 18 and 19, T32N-R5W, NMPM, Rio Arriba county, New Mexico, containing 355.25 acres in conjunction with drilling the San Juan 32-5 Unit #1X well. Subsequently Energen drilled the San Juan 32-5 Unit #1R Mesaverde well 455' FSL and 1,275' FEL of Section 19-T32N-R5W.

Energen is making plans to drill its San Juan 32-5 Unit #112 Fruitland Coal well at a location 410' FSL and 1,320' FEL of Section 19-T32N-R5W, Rio Arriba County, New Mexico. Approval of a non-standard proration unit for the Fruitland Coal formation consisting of all of Section 18 and 19, containing 355.25 acres is requested. Further our proposed location is not in the NE/4 or SW/4 of Section 19 and is located closer than 660' from the section line, requiring we request an unorthodox location designation.

As section 19 is 1,470' wide and the terrain is extremely rough there are very limited possibilities for a well site. Consequently we intend to locate this well on the same pad as the San Juan 32-5 Unit #1R which we drilled last year. Energen was required by the Bureau of Land Management to move the #1R well to its location to minimize cut and fill and to reduce visual impact of the location, which was approved by the NMOCD under order NSL-4482 (NSP) on July 6, 2000.

For the forgoing reasons Energen Resources Corporation respectfully requests Administrative approval of nonstandard spacing units and unorthodox locations for the above described wells.

A copy of this application is being submitted to all offset operators or interest owners by certified mail with a request that they furnish your office in Santa Fe with a Waiver of Objection.

Attached is a well location plat showing acreage, a topographic plat of the area and a map showing all offsetting operators.

Sincerely,

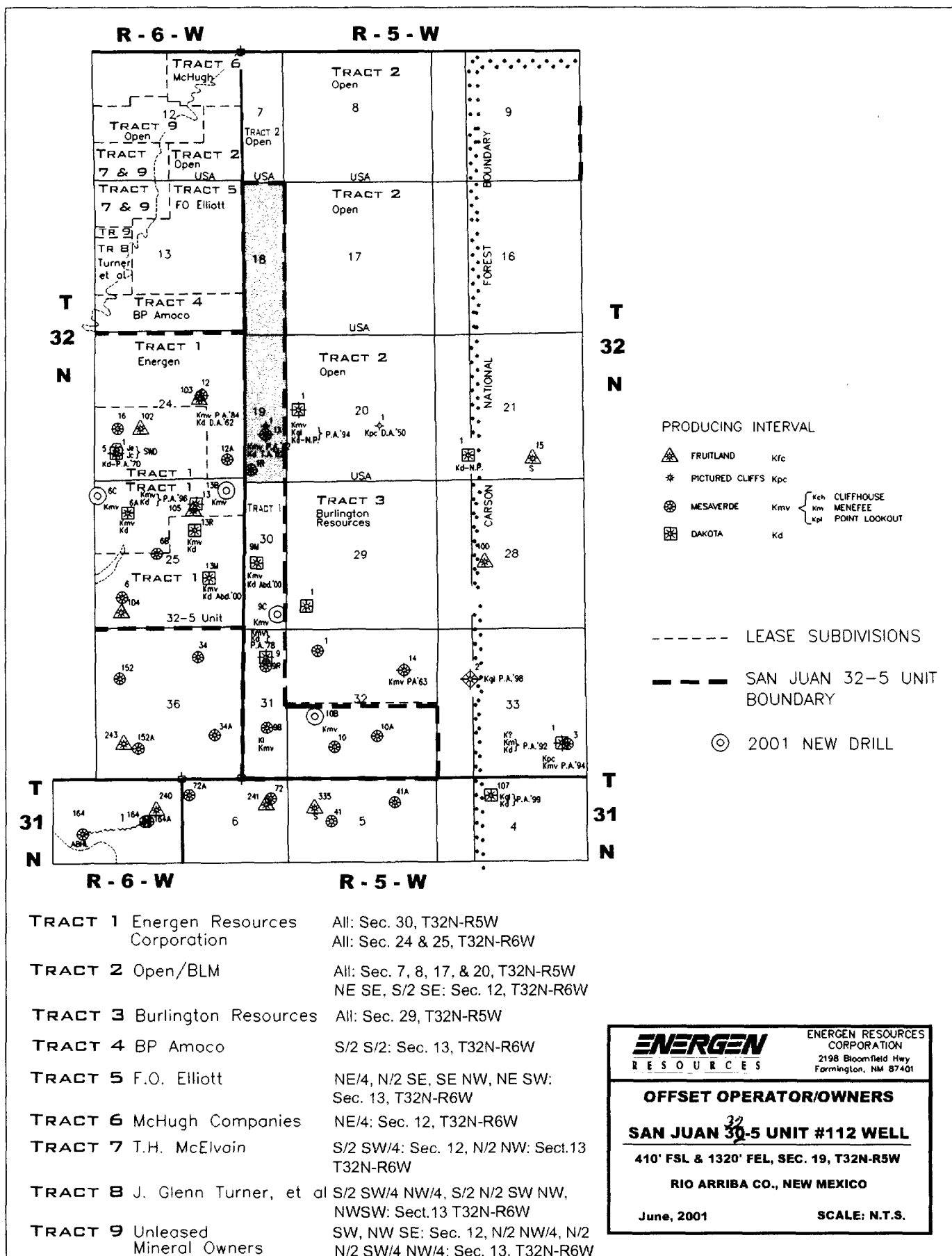


Richard P. Corcoran
District Landman

RPC/ga

Enclosures

cc: NMOCD-Aztec, BLM-Farmington, Offset Operators



Energen Resources Corporation

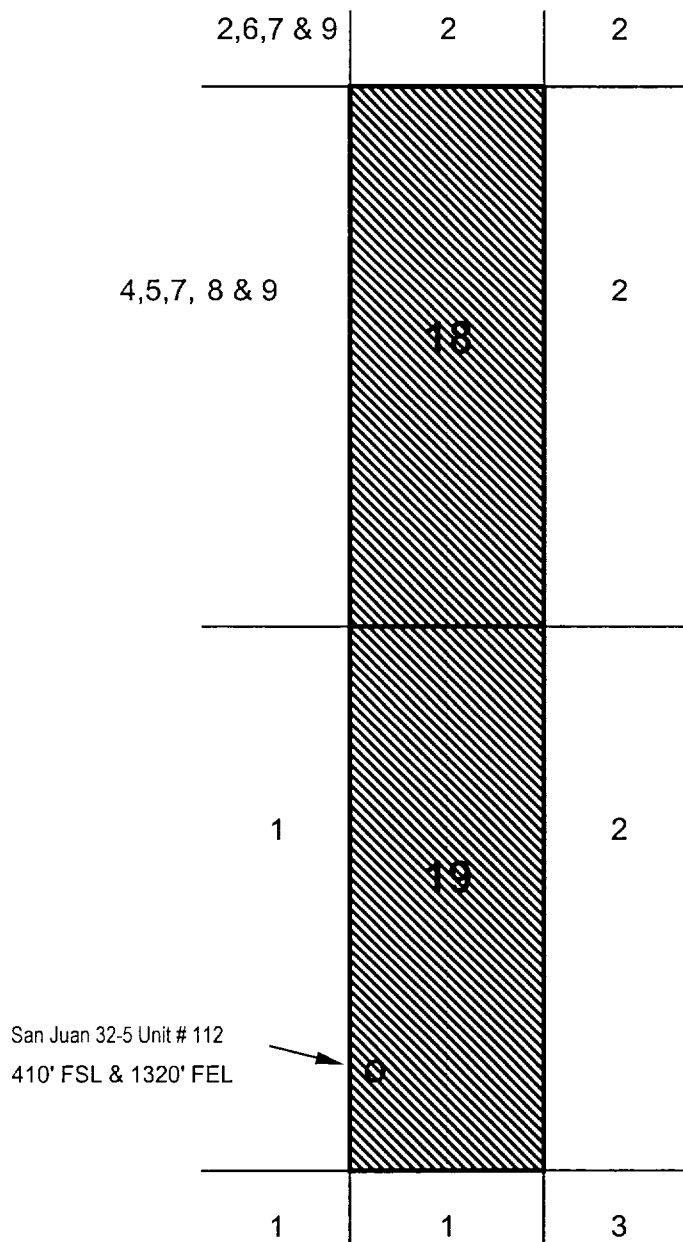
OFFSET OPERATOR \ OWNER PLAT

San Juan 32-5 Unit #112

Fruitland Coal Formation

Township 32 North - Range 5 West

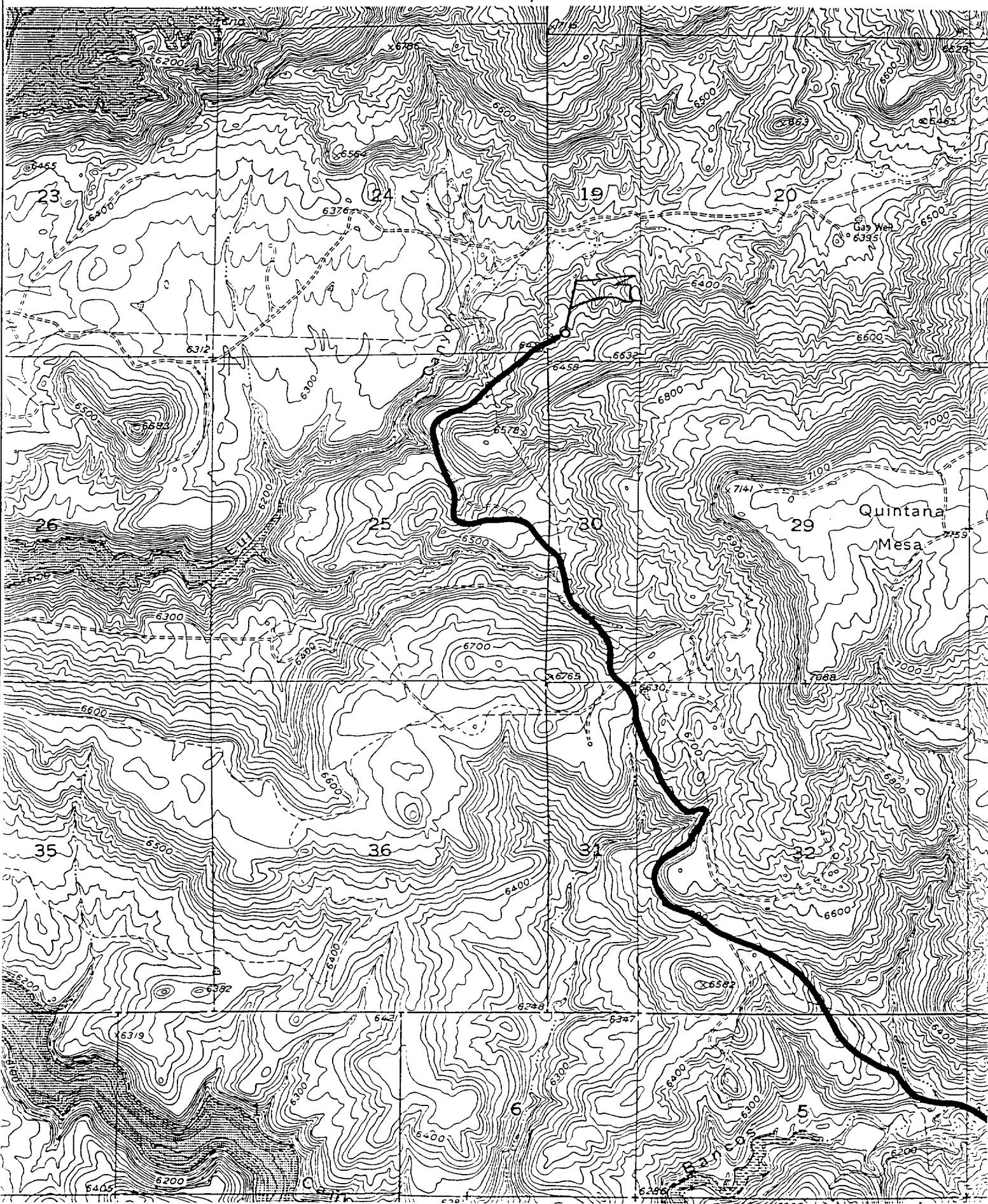
All of Sections 18 and 19, containing 355.25 acres more or less



- | |
|------------------------------------|
| 1. Energen Resources Corp.,. |
| 2. Open / Breau of Land Management |
| 3. Burlington Resources |
| 4. BP - Amoco |
| 5. Elliott Trust |
| 6. McHugh Companies |
| 7. T. H. McElvain Oil and Gas |
| 8. J Glenn Turner et al |
| 9. Unleased Mineral Owners |

ENERGEN RE²URCES CORPORATION SAN JUAN 32-5 UNIT #112

410' FSL & 1320' FEL, SECTION 19, T32N, R5W, N.M.P.M.
RIO ARriba COUNTY, NEW MEXICO



District I
PO Box 1980, Hobbs, NM 88241-1980

State of New Mexico
Energy, Minerals & Natural Resources Department

Form C-102
Revised February 21, 1994

District II
PO Drawer DD, Artesia, NM 88211-0719

OIL CONSERVATION DIVISION
PO Box 2088
Santa Fe, NM 87504-2088

Submit to Appropriate District Office
State Lease - 4 Copies
Fee Lease - 3 Copies

District III
1000 Rio Brazos Rd., Aztec, NM 87410

District IV
PO Box 2088, Santa Fe, NM 87504-2088

☐ AMENDED REPORT

WELL LOCATION AND ACREAGE DEDICATION PLAT

*API Number		*Pool Code 71629	*Pool Name Basin Fruitland Coal
*Property Code	*Property Name SAN JUAN 32-5 UNIT		*Well Number 112
*OGRID No. 162928	*Operator Name ENERGEN RESOURCES CORPORATION		*Elevation 6405'

¹⁰ Surface Location

UL or lot no.	Section	Township	Range	Lot Ion	Feet from the	North/South line	Feet from the	East/West line	County
P	19	32N	5W		410	SOUTH	1320	EAST	RIO ARriba

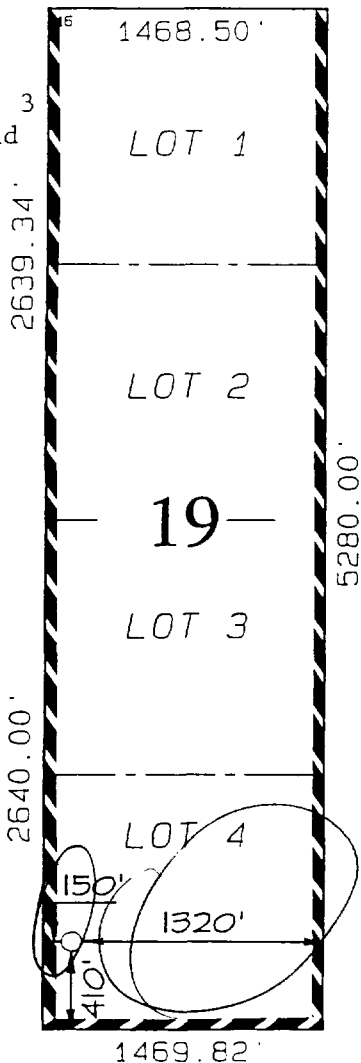
¹¹ Bottom Hole Location If Different From Surface

UL or lot no.	Section	Township	Range	Lot Ion	Feet from the	North/South line	Feet from the	East/West line	County

¹² Dedicated Acres 355.25	¹³ Joint or Infill	¹⁴ Consolidation Code	¹⁵ Order No.
---	-------------------------------	----------------------------------	-------------------------


NO ALLOWABLE WILL BE ASSIGNED TO THIS COMPLETION UNTIL ALL INTERESTS HAVE BEEN CONSOLIDATED OR A NON-STANDARD UNIT HAS BEEN APPROVED BY THE DIVISION

Includes Lots 1, 2, 3
and 4 of Sec. 19 and
Lots 1, 2, 3 and
4 of Sec. 18



¹⁷ OPERATOR CERTIFICATION

I hereby certify that the information contained herein is true and complete to the best of my knowledge and belief


Signature

Gary Brink
Printed Name

Production Superintendent
Title

1/20/01
Date

¹⁸ SURVEYOR CERTIFICATION

I hereby certify that the well location shown on this plat was plotted from field notes of actual surveys made by me or under my supervision, and that the same is true and correct to the best of my belief.

SEPTEMBER 12, 2000

Date of Survey

Signature and Seal of Professional Surveyor


NEALE C. EDWARDS
NEW MEXICO
6857
REGISTERED PROFESSIONAL SURVEYOR
Certificate Number 6857

**Unleased Mineral Owners
Tract 9
Township 32 North, Range 6 West, N.M.P.M.
Section 12: SW/4, NW/4 SE/4
Section 13: N/2 NW/4, N/2 SW/4 NW/4
Rio Arriba County, New Mexico**

Cleotilde Nickerson
7913 Academy NE
Albuquerque, NM 87109

Aurora C. Marquez
5526 Delouche
Dallas, TX 75220

Maima and David Santisteven
3549 Normount
Oceanside, CA 92056

Katie & Joe S. Martinez
P. O. Box 1625
Arboles, CO 81121

Jose E. Marquez Family Trust
1559 County Road 973
Ignacio, CO 81137

Tommie and Tony Martinez
1612 South Glenmary
Aztec, NM 87410

Demis Candelaria
Star Route #3, Box 179
East Carbon, UT 84520

Juan A. Valdez
P. O. Box 3481
Fairview, NM 87533

School District #21
District 45N
Dulce, NM 87528

Pete Marquez, aka C.P. & Gloria S.
Marquez
P. O. Box 694
Bloomfield, NM 87413

Juan Stevan & Alvina Candelaria
County Road 3010
Aztec, NM 87410

Adela M. & Jose E. Quintana
1794 County Road 314
Ignacio, CO 81137

Viola M. Lucero
P. O. Box 841
Bloomfield, NM 87413

John A. & Irene Mascarenas
200 Willow Lane
Aztec, NM 87410

Juan A. Candelaria
1390 W. Lucas Dr.
Beaumont, TX 77706-3629

Gaby & Manuel Escondon

Salt Lake City, UT

Genevieve Norton
921 West 17th Street
Pueblo, CO 81003

John C. Candelaria
386 3rd Avenue
Salt Lake City, UT 84103

Augustina & Ralph B. Baumer, Sr.
P. O. Box 16572
Denver, CO 80216

Anna Maria Candelaria, aka Sister
Anna Maria Candelaria
P. O. Box 16572
Denver, CO 80216

Francisco & Loyola Candelaria
P. O. Box 85
Los Ojos, NM 87551

Dolores A. Romero
32290 Bernice Way
Hayward, CA 94544

Maria Elena Byron
32290 Bernice Way
Hayward, CA 94544

Michael Candelaria
5891 Danish Lane
Salt Lake City, UT 84103

Thomas J. Marquez
5526 Delouche Drive
Dallas, TX 75220

Anna Marie Speidel
611 N. Irena #K
Redondo Beach, CA 90277

Billy A. & Marilee G. Candelaria
5891 Danish Lane
Salt Lake City, UT 84103

Mary C. Laurance
P. O. Box 786
Palm Springs, CA 92263

Eva C. & Ray Hartley
1275 S. 1200 West
Ogden, UT 84404

Ray & Judy Valdez
302 West 1700 South
Salt Lake City, UT 84115

Arthur Valdez
302 West 1700 South
Salt Lake City, UT 84115

Fred Valdez
302 West 1700 South
Salt Lake City, UT 84115

Alice Valdez
302 West 1700 South
Salt Lake City, UT 84115

Mike T. & Betty L. Valdez
302 West 1700 South
Salt Lake City, UT 84115

Frances M. & Bernard Stanek
302 West 1700 South
Salt Lake City, UT 84115

Jerry & Arlene Salazar
1304 Pear Grove Lane
Farmington, NM 87401

Horace Salazar
1304 Pear Grove Lane
Farmington, NM 87401

Ole & Mitsuko Salazar
1304 Pear Grove Lane
Farmington, NM 87401

Thomas J. Candelaria
621 Roosevelt Avenue
Salt Lake City, UT 84105

Olive Gallegos
3850 Birch Drive
Salt Lake City, UT 84109

David J. & Blanka I. Candelaria
469 Kensington Avenue
Salt Lake City, UT 84115

Larry H. & Sharon A. Mowbray
1700 N. Foxglenn Street
Flagstaff, AZ 86004

Kenneth E. & Irene G. Mowbray
3415 N. Tindle Blvd.
Flagstaff, AZ 86004

Carl C. Mowbray
5221 E. Duquesne Lane
Flagstaff, AZ 86004

William W. & Dee Mowbray
603 S. Maple Avenue
Brea, CA 92621

Alice Mae & Ronald W. Owens
6A Thompson Road
Troy, TX 76579

Ray G. Martinez, Jr.
12101 Portage Drive
Anchorage, Alaska 99515

Tanya Eaton
Box 131
Gardnerville, NV 89410

Betsy Fahrion
300 West Arrington
Farmington, NM 87401

Mary Ann Gonzales
300 West Arrington
Farmington, NM 87401

Billy Martinez
570 Bell Road
Conyers, Georgia 30208

Vicki Mizel
3708 Basham Blvd #D-209
Los Angeles, CA 90068-1044

Ann Fisher

Palmentto Partners, LTD
c/o Steven Mayer Mizel
535 5th Avenue 25th Floor
New York, NY 10017

Yosemite Oil & Gas, LLP
c/o Larry Mizel
3600 South Yosemite Street Suite 810
Denver, CO 80237

Gary Dean Mizel
2610 25th Road
Astoria, NY 11102

Robert Witten & Fredreick S. Nathan
Co-Trustees U/W Barbara Witten F/B/O
Andrew, Elizabeth & Judith Witten
535 E. 86th Street
New York, NY 10028-7533

Daniel Henry Raffkind
3800 Danbury
Amarillo, TX 79109

Judy G. Zweiback
8914 Farnam Court
Omaha, NB 68114

Sam Mizel, Individually also Sam Mizel &
Deanna Mizel Trustees of the Samuel
Mizel Revocable Trust
P. O. Box 6745
Abilene, TX 79608

Mizel Family Trust
3900 E. Mexico Avenue #740
Denver, CO 80210



BLM OCS DIVISION DM
01 AUG 14 PM 1:00

July 31, 2001

Via Certified Mail

F.O. Elliott
PO Box 1355
Roswell, NM 88202

RE: Administrative Approval of Unorthodox Location
Non-Standard Proration Unit
San Juan 32-5 Unit #112 – Fruitland Coal well
Section 19, T32N-R5W
Rio Arriba County, New Mexico

Dear Mr. Elliott

Energen Resources Corporation has filed with the New Mexico Oil Conservation division (NMOCD), an Application for the Administrative Approval of an Unorthodox Location and Non-Standard Spacing Unit, for its San Juan 32-5 Unit #112 well. A copy of the application has been attached for your review.

If you have no objection to this unorthodox location and nonstandard proration unit, please sign three copies of the attached waiver, return one executed copy to the NMOCD at 2040 South Pacheco, Santa Fe, New Mexico 87505, one copy to our office, and retain one copy for your files. If you have objections to this proposal, you should notify the NMOCD within 20 days of the date of this letter.

Your assistance and cooperation in this matter is appreciated.

Sincerely,

Richard Corcoran
District Landman

Attachment

RC/ga

WAIVER

Elliott Industries hereby waives objection to the above referenced Application for Unorthodox Location and Non-Standard Spacing Unit for Energen Resources Corporation's San Juan 32-5 Unit #112 Fruitland Coal well.

Date: 8/8/01

By:

cc: OCD - Aztec Office, BLM – Farmington Office, Offset Operators



OIL CONSERVATION DIV.

01 AUG 14 PM 1:01
Via Certified Mail

July 31, 2001

Jose E. Marquez Family Trust
1550 County Road 973
Ignacio, CO 81137

RE: Administrative Approval of Unorthodox Location
Non-Standard Proration Unit
San Juan 32-5 Unit #112 – Fruitland Coal well
Section 19, T32N-R5W
Rio Arriba County, New Mexico

Gentlemen:

Energen Resources Corporation has filed with the New Mexico Oil Conservation division (NMOCD), an Application for the Administrative Approval of an Unorthodox Location and Non-Standard Spacing Unit, for its San Juan 32-5 Unit #112 well. A copy of the application has been attached for your review.

If you have no objection to this unorthodox location and nonstandard proration unit, please sign three copies of the attached waiver, return one executed copy to the NMOCD at 2040 South Pacheco, Santa Fe, New Mexico 87505, one copy to our office, and retain one copy for your files. If you have objections to this proposal, you should notify the NMOCD within 20 days of the date of this letter.

Your assistance and cooperation in this matter is appreciated.

Sincerely,

Richard Corcoran
District Landman

Attachment

RC/ga

WAIVER

Jose E Marquez hereby waives objection to the above referenced Application for Unorthodox Location and Non-Standard Spacing Unit for Energen Resources Corporation's San Juan 32-5 Unit #112 Fruitland Coal well.

Date: 8/16/2001

By: Jose E Marquez

cc: OCD - Aztec Office, BLM – Farmington Office, Offset Operators



July 31, 2001

Via Certified Mail

Adela M. & Jose E. Quintana
1794 County road 314
Ignacio, CO 81137

RE: Administrative Approval of Unorthodox Location
Non-Standard Proration Unit
San Juan 32-5 Unit #112 – Fruitland Coal well
Section 19, T32N-R5W
Rio Arriba County, New Mexico

Mr. & Mrs. Quintana

Energen Resources Corporation has filed with the New Mexico Oil Conservation division (NMOCD), an Application for the Administrative Approval of an Unorthodox Location and Non-Standard Spacing Unit, for its San Juan 32-5 Unit #112 well. A copy of the application has been attached for your review.

If you have no objection to this unorthodox location and nonstandard proration unit, please sign three copies of the attached waiver, return one executed copy to the NMOCD at 2040 South Pacheco, Santa Fe, New Mexico 87505, one copy to our office, and retain one copy for your files. If you have objections to this proposal, you should notify the NMOCD within 20 days of the date of this letter.

Your assistance and cooperation in this matter is appreciated.

Sincerely,

Richard Corcoran
District Landman

Attachment

RC/ga

WAIVER

_____ hereby waives objection to the above referenced Application for Unorthodox Location and Non-Standard Spacing Unit for Energen Resources Corporation's San Juan 32-5 Unit #112 Fruitland Coal well.

Date: 8/5/01

By: Adela M. Quintana

cc: OCD - Aztec Office, BLM – Farmington Office, Offset Operators



July 31, 2001

Via Certified Mail

Viola M. Lucero
P. O. Box 841
Bloomfield, NM 87413

RE: Administrative Approval of Unorthodox Location
Non-Standard Proration Unit
San Juan 32-5 Unit #112 – Fruitland Coal well
Section 19, T32N-R5W
Rio Arriba County, New Mexico

Dear Ms. Lucero:

Energen Resources Corporation has filed with the New Mexico Oil Conservation division (NMOCD), an Application for the Administrative Approval of an Unorthodox Location and Non-Standard Spacing Unit, for its San Juan 32-5 Unit #112 well. A copy of the application has been attached for your review.

If you have no objection to this unorthodox location and nonstandard proration unit, please sign three copies of the attached waiver, return one executed copy to the NMOCD at 2040 South Pacheco, Santa Fe, New Mexico 87505, one copy to our office, and retain one copy for your files. If you have objections to this proposal, you should notify the NMOCD within 20 days of the date of this letter.

Your assistance and cooperation in this matter is appreciated.

Sincerely,

Richard Corcoran
District Landman

Attachment

RC/ga

WAIVER

_____ hereby waives objection to the above referenced Application for Unorthodox Location and Non-Standard Spacing Unit for Energen Resources Corporation's San Juan 32-5 Unit #112 Fruitland Coal well.

Date: 8-8-2001 By: Viola M. Lucero

cc: OCD - Aztec Office, BLM – Farmington Office, Offset Operators