

## AFFIDAVIT OF NOTICE

Before me, the undersigned authority, on this day personally appeared DAVID K. BROOKS, well known to me to be a credible person, and after being duly sworn, did solemnly declare upon his oath as follows:


"My name is David K. Brooks. I am employed by the Energy, Minerals and Natural Resources Department of the State of New Mexico as Assistant General Counsel.

"I am attorney of record for the New Mexico Oil Conservation Division, as Applicant, in Case No. 12733, Application of the New Mexico Oil Conservation Division for an Order Requiring Operators to Bring Ninety-Five (95) Wells into Compliance with Rule 201.B, and Assessing Appropriate Civil Penalties; Eddy and Chaves Counties, New Mexico.

"On September 12, 2001, I prepared the letter a letter to all of the operators named as respondents in the Application filed in Case No. 12733. Attachment A to this Affidavit is a true copy of the letter that I prepared. I then caused a copy of Attachment A to be mailed to each of the operators named on the second page of Attachment A, by Certified Mail, Return Receipt Requested. A copy of the Application filed with the Division is Case No. 12733 was enclosed with each letter.

"I received from the United States Postal Service return receipts evidencing receipt of the notification letter (Attachment A) by each of the addressees, with the exception of General Minerals Corp. and SWR Operating Co. Copies of the receipts for certified mail evidencing mailing of the notification letters to the following operators, and of the return receipts evidencing receipt of the said letters by each of said operators, are attached hereto as follows:

<u>Operator</u>	<u>Attachment</u>
Carl Schellinger	B
Exxon Mobil Corporation	C
Guadalupe Operating Co., LLP	D
Herman V. Wallis	E
Julian Ard	F
NGX Company	G
Read & Stevens, Inc.	H
Stevens Operating Corp.	I
Thornton Hopper	J
Wiser Oil Co.	K



"A copy of the notification letter (Attachment A) was sent to General Minerals Corp. by Certified Mail, Return Receipt Requested, as evidenced by receipt for certified mail a true copy whereof is attached hereto as Attachment L. Such notification letter was

not returned to the Division, nor has a return receipt been received by the Division as of this date.


"A copy of the notification letter (Attachment A) was sent to SWR Operating Co., and a return receipt with the signature stricken out was received by the Division, as evidenced by the receipt for certified mail and return receipt a true copy whereof is attached hereto as Attachment M. The notification letter sent to SWR Operating Co. was returned to the Division stamped 'Attempted Not Known.' A true copy of the returned envelope is attached hereto as Attachment N.

"Personnel of the Division acting under my direction caused notice of the hearing scheduled for October 4, 2001 in this Case No. 12733 to be published in the Artesia Daily Press, a newspaper of general circulation in Eddy County, New Mexico, on September 21, 2001. A true copy of the notice published in the Artesia Daily Press is attached hereto as Attachment O."

Further Affiant sayeth not.

  
David K. Brooks

Subscribed and sworn to in the City of Santa Fe, County of Santa Fe, State of New Mexico, this 4<sup>th</sup> day of October, 2001. Witness my hand and seal of office.

  
Notary Public  
State of New Mexico

[SEAL]

My commission expires 2/18, 2003



# NEW MEXICO ENERGY, MINERALS and NATURAL RESOURCES DEPARTMENT

**GARY E. JOHNSON**  
Governor  
**Jennifer A. Salisbury**  
Cabinet Secretary

September 12, 2001

**Lori Wrotenbery**  
Director  
Oil Conservation Division

ADDRESS LIST

**VIA: CERTIFIED MAIL, RETURN RECEIPT REQUESTED**

**Re: Case No. 12733: Application of the New Mexico Oil Conservation Division for an Order Requiring Operators to Bring Ninety-Five (95) Wells into Compliance with Rule 201.B, and Assessing Appropriate Civil Penalties; Eddy and Chaves Counties, New Mexico.**

Ladies and Gentlemen:

You are hereby notified that the New Mexico Oil Conservation Division has filed the referenced Application, a copy of which is enclosed herewith, seeking an Order requiring you to bring specified inactive wells in Eddy and Chaves Counties, New Mexico into compliance with Division Rule 201.B, by either restoring such wells to production or beneficial use, permanently abandoning or temporarily abandoning them. In addition, the Division seeks assessment of civil penalties for your failure to comply with previous administrative notices to bring these wells into compliance.

A hearing on this Application will take place before a Division hearing officer on Thursday, October 4, 2001, at 8:15 a.m., in the Division Hearing Room, First Floor, 1220 South St. Francis Drive in Santa Fe, New Mexico. At that hearing you will have an opportunity to show cause, if any there be, why an order should not be entered as requested in the Application.

Operational inquiries concerning the subject of this hearing should be directed to Mr. Tim Gum, District Supervisor, Oil Conservation Division, 1301 West Grand Avenue, Artesia, NM 88210; phone (505)-748-1283. Counsel may contact the undersigned in the Santa Fe office at (505)-476-3450.

Very truly yours,

David K. Brooks  
Assistant General Counsel

Attachment **A**

ACECO PETROLEUM CO  
2106 W RICHEY  
ARTESIA, NM 88210

CARL SCHELLINGER  
PO BOX 447  
ROSWELL, NM 88201

DINERO OPERATING CO  
PO BOX 10505  
MIDLAND, TX 79702

EXXON MOBIL CORPORATION  
PO BOX 4721  
HOUSTON, TX 77210-4721

GENERAL MINERALS CORP  
4133 N LINCOLN BLVD  
OKLAHOMA CITY, OK 73105

HERMAN V WALLIS  
PO BOX 291858  
KERRVILLE, TX 78028-1858

READ & STEVENS INC  
PO BOX 1518  
ROSWELL, NM 88201

ROY E KIMSEY JR  
505 N BIG SPRING ST #502  
MIDLAND, TX 79701

STEVENS OPERATING CORP  
PO BOX 2203  
ROSWELL, NM 88202

SWR OPERATING CO  
200 CRESCENT CT  
STE 1310  
DALLAS, TX 75201

THORNTON HOPPER  
PO BOX 953  
MIDLAND, TX 79701

WISER OIL CO (THE)  
8115 PRESTON RD  
STE 400  
DALLAS, TX 75225

AMTEX ENERGY INC  
PO BOX 3418  
MIDLAND, TX 79702

BIRD CREEK RESOURCES INC  
1437 SOUTH BOULDER  
STE 1250  
TULSA, OK 74119

BURNETT OIL CO INC  
801 CHERRY ST  
STE 1500  
FT WORTH, TX 76102

JULIAN ARD  
222 WEST 4TH ST  
SUITE 313  
FORT WORTH, TX 76102

LINDENMUTH & ASSOCIATES INC  
510 HEARN ST  
STE 200  
AUSTIN, TX 78703

NGX COMPANY  
P O BOX 5  
ROSWELL, NM 88202-0005

GUADALUPE OPERATING CO. LLP  
153644TERRY PATE  
C/O OIL REPORTS  
1008 W. BROADWAY  
HOBBS, NM 88240

MAR OIL & GAS CORP.  
PO BOX 2188  
ROSWELL, NM 88202-2188

OC D FL

SENDER: COMPLETE THIS SECTION	COMPLETE THIS SECTION ON DELIVERY								
<ul style="list-style-type: none"> <li>■ Complete items 1, 2, and 3. Also complete item 4 if Restricted Delivery is desired.</li> <li>■ Print your name and address on the reverse so that we can return the card to you.</li> <li>■ Attach this card to the back of the mailpiece, or on the front if space permits.</li> </ul>	<table border="1" style="width: 100%; border-collapse: collapse;"> <tr> <td style="width: 50%;">A. Received by (Please Print Clearly) <i>Pat Pruitt</i></td> <td style="width: 50%;">B. Date of Delivery <i>9-17-01</i></td> </tr> <tr> <td colspan="2">C. Signature <i>Pat Pruitt</i></td> </tr> <tr> <td colspan="2"> <input checked="" type="checkbox"/> Agent  <input type="checkbox"/> Addressee         </td> </tr> <tr> <td colspan="2">           D. Is delivery address different from item 1? <input type="checkbox"/> Yes            If YES, enter delivery address below: <input type="checkbox"/> No         </td> </tr> </table>	A. Received by (Please Print Clearly) <i>Pat Pruitt</i>	B. Date of Delivery <i>9-17-01</i>	C. Signature <i>Pat Pruitt</i>		<input checked="" type="checkbox"/> Agent <input type="checkbox"/> Addressee		D. Is delivery address different from item 1? <input type="checkbox"/> Yes If YES, enter delivery address below: <input type="checkbox"/> No	
A. Received by (Please Print Clearly) <i>Pat Pruitt</i>	B. Date of Delivery <i>9-17-01</i>								
C. Signature <i>Pat Pruitt</i>									
<input checked="" type="checkbox"/> Agent <input type="checkbox"/> Addressee									
D. Is delivery address different from item 1? <input type="checkbox"/> Yes If YES, enter delivery address below: <input type="checkbox"/> No									
1. Article Addressed to:  <div style="text-align: center;">             Carl Schellinger              PO Box 447              Roswell, NM 88201           </div>	3. Service Type <input type="checkbox"/> Certified Mail <input type="checkbox"/> Express Mail <input type="checkbox"/> Registered <input type="checkbox"/> Return Receipt for Merchandise <input type="checkbox"/> Insured Mail <input type="checkbox"/> C.O.D.								
2. Article Number (Copy from service label)  <div style="text-align: center;">7000 0520 0021 3771 6258</div>	4. Restricted Delivery? (Extra Fee) <input type="checkbox"/> Yes								

PS Form 3811, July 1999 Domestic Return Receipt 102595-00-M-0952

U.S. Postal Service  
**CERTIFIED MAIL RECEIPT**  
 (Domestic Mail Only; No Insurance Coverage Provided)

7000 0520 0021 3771 6258

Postage	\$	
Certified Fee		
Return Receipt Fee (Endorsement Required)		
Restricted Delivery Fee (Endorsement Required)		
Total Postage & Fees	\$	

Recipient's Name (Please Print Clearly) (To be completed by mailer)  

Carl Schellinger  
 PO Box 447  
 Roswell, Nm 88201

PS Form 3800, February 2000 See Reverse for Instructions

Attachment B

FL-000

SENDER: COMPLETE THIS SECTION	COMPLETE THIS SECTION ON DELIVERY
<ul style="list-style-type: none"> <li>■ Complete items 1, 2, and 3. Also complete item 4 if Restricted Delivery is desired.</li> <li>■ Print your name and address on the reverse so that we can return the card to you.</li> <li>■ Attach this card to the back of the mailpiece, or on the front if space permits.</li> </ul>	<div style="display: flex; justify-content: space-between;"> <div style="width: 60%;"> <p>A. Received by (Please Print Clearly)</p> <p>C. Signature <b>X</b></p> <p>D. Is delivery address different from item 1? <input type="checkbox"/> Yes If YES, enter delivery address below: <input type="checkbox"/> No</p> </div> <div style="width: 35%;"> <p>B. Date of Delivery <b>SEP 17 2001</b></p> <p><input type="checkbox"/> Agent <input type="checkbox"/> Addressee</p> </div> </div>
<p>1. Article Addressed to:</p> <p style="text-align: center; margin-top: 20px;"> <b>EXXON Mobil Corporation</b>  <b>PO Box 4721</b>  <b>Houston, TX 77210-4721</b> </p>	<p>3. Service Type</p> <div style="display: flex; justify-content: space-between;"> <div style="width: 45%;"> <p><input checked="" type="checkbox"/> Certified Mail</p> <p><input type="checkbox"/> Registered</p> <p><input type="checkbox"/> Insured Mail</p> </div> <div style="width: 45%;"> <p><input type="checkbox"/> Express Mail</p> <p><input type="checkbox"/> Return Receipt for Merchandise</p> <p><input type="checkbox"/> C.O.D.</p> </div> </div> <p>4. Restricted Delivery? (Extra Fee) <input type="checkbox"/> Yes</p>
<p>2. Article Number (Copy from service label) <b>7000 0520 0021 3771 6296</b></p>	

PS Form 3811, July 1999 Domestic Return Receipt 102595-00-M-0952

**U.S. Postal Service**  
**CERTIFIED MAIL RECEIPT**  
*(Domestic Mail Only; No Insurance Coverage Provided)*

7000 0520 0021 3771 6296

Postage	\$	
Certified Fee		
Return Receipt Fee (Endorsement Required)		
Restricted Delivery Fee (Endorsement Required)		
<b>Total Postage &amp; Fees</b>	<b>\$</b>	



Postmark Here

**Recipient's Name (Please Print Clearly) (To be completed by mailer)**

**Exxon Mobil Corporation**

**Street, Apt. No.; or PO Box No.**

**PO Box 4721**

**City, State, ZIP+ 4**

**Houston, TX 77210-4721**

PS Form 3800, February 2000 See Reverse for Instructions

Attachment C

**U.S. Postal Service**  
**CERTIFIED MAIL RECEIPT**  
*(Domestic Mail Only; No Insurance Coverage Provided)*

7000 0520 0021 3771 6425

Postage	\$
Certified Fee	
Return Receipt Fee (Endorsement Required)	
Restricted Delivery Fee (Endorsement Required)	
Total Postage & Fees	\$

**Postmark Here**

**SEP 13 2001**

**SANTA FE, NM 87502**

**USPS**

**Recipient's Name (Please Print Clearly) (To be completed by mailer)**  
 Guadalupe Operating Co. 153644 Terry  
**Street, Apt. No.; or PO Box No.**  
 c/o Oil Reports -1008 W. Broadway Pate  
**City, State, ZIP+4**  
 Hobbs, NM 88240

PS Form 3800, February 2000 See Reverse for Instructions

**SENDER: COMPLETE THIS SECTION**

- Complete items 1, 2, and 3. Also complete item 4 if Restricted Delivery is desired.
- Print your name and address on the reverse so that we can return the card to you.
- Attach this card to the back of the mailpiece, or on the front if space permits.

**1. Article Addressed to:**

Guadalupe Operating Co.,  
 153644 Terry Pate LLP  
 c/o Oil Reports  
 1008 W. Broadway  
 Hobbs, NM 88240

**COMPLETE THIS SECTION ON DELIVERY**

<b>A. Received by (Please Print Clearly)</b> Gary Heard	<b>B. Date of Delivery</b> 9/17
<b>C. Signature</b> X Gary Heard	<input type="checkbox"/> Agent <input type="checkbox"/> Addressee
<b>D. Is delivery address different from item 1?</b> If YES, enter delivery address below:	<input type="checkbox"/> Yes <input type="checkbox"/> No

**3. Service Type**

- ☒ Certified Mail ☐ Express Mail  
☐ Registered ☐ Return Receipt for Merchandise  
☐ Insured Mail ☐ C.O.D.

**4. Restricted Delivery? (Extra Fee)**

☐ Yes

**2. Article Number (Copy from service label)**

7000 0520 0021 3771 6425

Attachment D

**U.S. Postal Service**  
**CERTIFIED MAIL RECEIPT**  
 (Domestic Mail Only; No Insurance Coverage Provided)

7000 0520 0021 3771 6326

Postage	\$
Certified Fee	
Return Receipt Fee (Endorsement Required)	
Restricted Delivery Fee (Endorsement Required)	
Total Postage & Fees	\$

Postmark Here

Recipients Name (Please Print Clearly) **Herman V. Wallis**  
 Street, Apt. No.; or PO Box No. **PO Box 291858**  
 City, State, ZIP+ 4 **Kerrville, TX 78028-1858**

PS Form 3800, February 2000 See Reverse for Instructions

SENDER: COMPLETE THIS SECTION	COMPLETE THIS SECTION ON DELIVERY
<ul style="list-style-type: none"> <li>Complete items 1, 2, and 3. Also complete item 4 if Restricted Delivery is desired.</li> <li>Print your name and address on the reverse so that we can return the card to you.</li> <li>Attach this card to the back of the mailpiece, or on the front if space permits.</li> </ul>	<p>A. Received by (Please Print Clearly) _____ B. Date of Delivery <b>9-18-01</b></p> <p>C. Signature <b>LURA WALLIS</b>  <input checked="" type="checkbox"/> Agent  <input type="checkbox"/> Addressee</p> <p>D. Is delivery address different from item 1? <input type="checkbox"/> Yes        If YES, enter delivery address below: <input type="checkbox"/> No</p>
<p>1. Article Addressed to:</p> <p><b>Herman V. Wallis</b>  <b>PO Box 291858</b>  <b>Kerrville, TX 78028-1858</b></p>	<p>3. Service Type</p> <p><input checked="" type="checkbox"/> Certified Mail <input type="checkbox"/> Express Mail  <input type="checkbox"/> Registered <input type="checkbox"/> Return Receipt for Merchandise  <input type="checkbox"/> Insured Mail <input type="checkbox"/> C.O.D.</p>
<p>2. Article (Copy from service label) <b>7000 0520 0021 3771 6326</b></p>	<p>4. Restricted Delivery? (Extra Fee) <input type="checkbox"/> Yes</p>

Attachment E



U.S. Postal Service  
**CERTIFIED MAIL RECEIPT**

(Domestic Mail Only; No Insurance Coverage Provided)

7000 0520 0021 3771 6418

Postage \$		
Certified Fee		
Return Receipt Fee (Endorsement Required)		
Restricted Delivery Fee (Endorsement Required)		
Total Postage & Fees \$		
Recipient's Name (Please Print Clearly) (To be completed by mailer) <b>Julian Ard</b> Street, Apt. No.; or PO Box No. <b>222 West 4th St., Ste 313</b> City, State, ZIP+4 <b>Ft. Worth, TX 76102</b>		

PS Form 3800, February 2000

See Reverse for Instructions

**SENDER: COMPLETE THIS SECTION**

- Complete items 1, 2, and 3. Also complete item 4 if Restricted Delivery is desired.
- Print your name and address on the reverse so that we can return the card to you.
- Attach this card to the back of the mailpiece, or on the front if space permits.

1. Article Addressed to:

Julian Ard  
222 West 4th St.  
Suite 313  
Ft. Worth, TX 76102

2. Article Number (Copy from service label)

7000 0520 0021 3771 6418

**COMPLETE THIS SECTION ON DELIVERY**

A. Received by (Please Print Clearly) B. Date of Delivery

C. Signature ☐ Agent ☐ Addressee

D. Is delivery address different from item 1? ☐ Yes ☐ No  
If YES, enter delivery address below:

3. Service Type

- ☒ Certified Mail ☐ Express Mail  
☐ Registered ☐ Return Receipt for Merchandise  
☐ Insured Mail ☐ C.O.D.

4. Restricted Delivery? (Extra Fee) ☐ Yes

PS Form 3811, July 1999

Domestic Return Receipt

102595-00-M-0952

Attachment F

U.S. Postal Service  
**CERTIFIED MAIL RECEIPT**  
 (Domestic Mail Only; No Insurance Coverage Provided)

7000 0520 0021 3771 6395

Postage	\$
Certified Fee	
Return Receipt Fee (Endorsement Required)	
Restricted Delivery Fee (Endorsement Required)	
Total Postage & Fees	\$

**Stamp:** SANTA FE, NM 87502 SEP 13 1999 USPS

Recipent's Name (Please Print Clearly) (To be completed by mailer)  
**NGX COMPANY**

Street, Apt. No.; or PO Box No.  
**PO Box 5**

City, State, ZIP+ 4  
**Roswell, Nm 88202-0005**

PS Form 3800, February 2000 See Reverse for Instructions

**SENDER: COMPLETE THIS SECTION**

- Complete items 1, 2, and 3. Also complete item 4 if Restricted Delivery is desired.
- Print your name and address on the reverse so that we can return the card to you.
- Attach this card to the back of the mailpiece, or on the front if space permits.

1. Article Addressed to:

NGX Company  
 PO Box 5  
 Roswell, NM 88202-0005

**COMPLETE THIS SECTION ON DELIVERY**

- A. Received by (Please Print Clearly) B. Date of Delivery  
**9-15-01**
- C. Signature **Brenda Wally** ☐ Agent ☐ Addressee
- D. Is delivery address different from item 1? ☐ Yes ☐ No  
 If YES, enter delivery address below:

3. Service Type  
☒ Certified Mail ☐ Express Mail  
☐ Registered ☐ Return Receipt for Merchandise  
☐ Insured Mail ☐ C.O.D.

4. Restricted Delivery? (Extra Fee) ☐ Yes

2. Article Number (Copy from service label)

7000 0520 0021 3771 6395

PS Form 3811, July 1999

Domestic Return Receipt

102595-00-M-0952

Attachment G


U.S. Postal Service

**CERTIFIED MAIL RECEIPT**

(Domestic Mail Only; No Insurance Coverage Provided)

7000 0520 0021 3771 6272

Postage	\$
Certified Fee	
Return Receipt Fee (Endorsement Required)	
Restricted Delivery Fee (Endorsement Required)	
Total Postage & Fees	\$



Recipient's Name (Please Print Clearly) (To be completed by mailer)	
Read & Stevens, Inc.	
Street, Apt. No.; or PO Box No.	
PO Box 1518	
City, State, ZIP+4	
Roswell, NM 88201	

PS Form 3800, February 2000

See Reverse for Instructions

**SENDER: COMPLETE THIS SECTION**

- Complete items 1, 2, and 3. Also complete item 4 if Restricted Delivery is desired.
- Print your name and address on the reverse so that we can return the card to you.
- Attach this card to the back of the mailpiece, or on the front if space permits.

1. Article Addressed to:

Read & Stevens, Inc.  
PO Box 1518  
Roswell, NM 88201

**COMPLETE THIS SECTION ON DELIVERY**

A. Received by (Please Print Clearly) B. Date of Delivery

LYDIA L. LARA 7-15-01

C. Signature

X Lydia L. Lara ☐ Agent ☒ Addressee

D. Is delivery address different from item 1? ☐ Yes  
If YES, enter delivery address below: ☐ No

3. Service Type

- |  |   |
|--|---|
| <input checked="" type="checkbox"/> Certified Mail | <input type="checkbox"/> Express Mail                   |
| <input type="checkbox"/> Registered                | <input type="checkbox"/> Return Receipt for Merchandise |
| <input type="checkbox"/> Insured Mail              | <input type="checkbox"/> C.O.D.                         |

4. Restricted Delivery? (Extra Fee) ☐ Yes

2. Article Number (Copy from service label)

7000 0520 0021 3771 6272

PS Form 3811, July 1999

Domestic Return Receipt


102595-00-M-0952

Attachment H

U.S. Postal Service  
**CERTIFIED MAIL RECEIPT**  
 (Domestic Mail Only; No Insurance Coverage Provided)

7000 0520 0021 3771 6364

Postage	\$
Certified Fee	
Return Receipt Fee (Endorsement Required)	
Restricted Delivery Fee (Endorsement Required)	
Total Postage & Fees	\$



Recipient's Name (Please Print Clearly) (To be completed by mailer)  
**Stevens Operating Corp.**  
 Street, Apt. No., or PO Box No.  
**PO Box 2203**  
 City, State, ZIP+ 4  
**Roswell, NM 88202**  
 PS Form 3800, February 2000 See Reverse for Instructions

**SENDER: COMPLETE THIS SECTION**

- Complete items 1, 2, and 3. Also complete item 4 if Restricted Delivery is desired.
- Print your name and address on the reverse so that we can return the card to you.
- Attach this card to the back of the mailpiece, or on the front if space permits.


1. Article Addressed to:

**Stevens Operating Corp.**  
**PO Box 2203**  
**Roswell, NM 88202**

2. Article Number (Copy from service label)

**7000 0520 0021 3771 6364**

**COMPLETE THIS SECTION ON DELIVERY**

A. Received by (Please Print Clearly)	B. Date of Delivery
C. Signature 	<input type="checkbox"/> Agent <input type="checkbox"/> Addressee
D. Is delivery address different from item 1? If YES, enter delivery address below:	<input type="checkbox"/> Yes <input type="checkbox"/> No

3. Service Type  
☐ Certified Mail ☐ Express Mail  
☐ Registered ☐ Return Receipt for Merchandise  
☐ Insured Mail ☐ C.O.D.

4. Restricted Delivery? (Extra Fee) ☐ Yes

Attachment I

U.S. Postal Service  
**CERTIFIED MAIL RECEIPT**  
 (Domestic Mail Only; No Insurance Coverage Provided)

7000 0520 0021 3771 6340

Postage	\$
Certified Fee	
Return Receipt Fee (Endorsement Required)	
Restricted Delivery Fee (Endorsement Required)	
Total Postage & Fees	\$

**Postmark Here**  
 SANTA FE, NM 87502  
 SEP 13 2000  
 USPS

**Recipient's Name (Please Print Clearly) (To be completed by mailer)**  
 Thornton Hopper

**Street, Apt. No.; or PO Box No.**  
 PO Box 953

**City, State, ZIP+4**  
 Midland, TX 79701

PS Form 3800, February 2000 See Reverse for Instructions

**SENDER: COMPLETE THIS SECTION**

- Complete items 1, 2, and 3. Also complete item 4 if Restricted Delivery is desired.
- Print your name and address on the reverse so that we can return the card to you.
- Attach this card to the back of the mailpiece, or on the front if space permits.

1. Article Addressed to:

Thornton Hopper  
 PO Box 953  
 Midland, TX 79701

**COMPLETE THIS SECTION ON DELIVERY**

- A. Received by (Please Print Clearly) **Mary Eschberger** B. Date of Delivery **9-19-01**
- C. Signature **x Mary Eschberger** ☒ Agent ☐ Addressee
- D. Is delivery address different from item 1? ☐ Yes ☐ No  
 If YES, enter delivery address below:

3. Service Type
- ☒ Certified Mail ☐ Express Mail  
☐ Registered ☐ Return Receipt for Merchandise  
☐ Insured Mail ☐ C.O.D.

4. Restricted Delivery? (Extra Fee) ☐ Yes

2. Article Number (Copy from service label) 7000 0520 0021 3771 6340

PS Form 3811, July 1999

Domestic Return Receipt

102595-00-M-0952

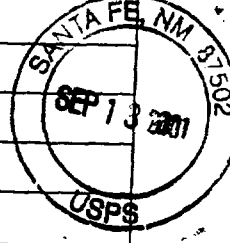
Attachment J

U.S. Postal Service  
**CERTIFIED MAIL RECEIPT**  
 (Domestic Mail Only; No Insurance Coverage Provided)

7000 0520 0021 3771 6357

Postmark Here

Postage	\$
Certified Fee	
Return Receipt Fee (Endorsement Required)	
Restricted Delivery Fee (Endorsement Required)	
Total Postage & Fees	\$



Recipient's Name (Please Print Clearly) (To be completed by mailer)  
**Wiser Oil Co.**  
 Street, Apt. No., or PO Box No.  
**8115 Preston Rd., Ste 400**  
 City, State, ZIP+4  
**Dallas, TX 75225**  
 PS Form 3800, February 2000 See Reverse for Instructions

EV-000

**SENDER: COMPLETE THIS SECTION**

- Complete items 1, 2, and 3. Also complete item 4 if Restricted Delivery is desired.
- Print your name and address on the reverse so that we can return the card to you.
- Attach this card to the back of the mailpiece, or on the front if space permits.

1. Article Addressed to:

Wiser Oil Co.  
 8115 Preston Rd.  
 Suite 400  
 Dallas, TX 75225

**COMPLETE THIS SECTION ON DELIVERY**

A. Received by (Please Print Clearly) <b>HEATHER THOMAS</b>	B. Date of Delivery <b>9-17-01</b>
C. Signature <b>Heather Thomas</b>	<input type="checkbox"/> Agent <input type="checkbox"/> Addressee
D. Is delivery address different from item 1? If YES, enter delivery address below:	<input type="checkbox"/> Yes <input type="checkbox"/> No

3. Service Type  
☒ Certified Mail ☐ Express Mail  
☐ Registered ☐ Return Receipt for Merchandise  
☐ Insured Mail ☐ C.O.D.

4. Restricted Delivery? (Extra Fee) ☐ Yes

2. Article Number (Copy from service label) 7000 0520 0021 3771 6357


Attachment K

7000 0520 0021 3771 6302

U.S. Postal Service  
**CERTIFIED MAIL RECEIPT**  
(Domestic Mail Only; No Insurance Coverage Provided)

--	--

Postage	\$
Certified Fee	
Return Receipt Fee (Endorsement Required)	
Restricted Delivery Fee (Endorsement Required)	
Total Postage & Fees	\$



Recipient's Name (Please Print Clearly) (To be completed by mailer)	
General Minerals Corp.	
Street, Apt. No., or PO Box No.	
4133 N. Lincoln Blvd.	
City, State, ZIP+ 4	Oklahoma City, OK 73105

Attachment L

**SENDER: COMPLETE THIS SECTION**

- Complete items 1, 2, and 3. Also complete item 4 if Restricted Delivery is desired.
- Print your name and address on the reverse so that we can return this card to you.
- Attach this card to the back of the mailpiece, or on the front if space permits.

1. Article Addressed to:

SWR Operating Co.  
200 Crescent Ct.  
Suite 1310  
Dallas, TX 75201

**COMPLETE THIS SECTION ON DELIVERY**

A. Received by (Please Print Clearly) B. Date of Delivery

9-17-01

C. Signature

X *[Signature]*

☐ Agent  
☐ Addressee

D. Is delivery address different from item 1? ☐ Yes

IF YES, enter delivery address below:

☐ No

3. Service Type

☒ Certified Mail ☐ Express Mail  
☐ Registered ☐ Return Receipt for Merchandise  
☐ Insured Mail ☐ C.O.D.

4. Restricted Delivery? (Extra Fee)

☐ Yes

Article Number (Only with service marks)

7000 0520 0021 3771 6333

PS Form 3817, July 1999

Domestic Return Receipt

102595-00-M-0952

U.S. Postal Service											
CERTIFIED MAIL RECEIPT											
(Domestic Mail Only; No Insurance Coverage Provided)											
<div style="display: flex; justify-content: space-between;"> <div style="writing-mode: vertical-rl; transform: rotate(180deg);">                     POSTAGE PAID 122E 1200 0250 0002                 </div> <div> <table border="1"> <tr> <td>Postage</td> <td>\$</td> </tr> <tr> <td>Certified Fee</td> <td></td> </tr> <tr> <td>Return Receipt Fee (Endorsement Required)</td> <td></td> </tr> <tr> <td>Restricted Delivery Fee (Endorsement Required)</td> <td></td> </tr> <tr> <td>Total Postage &amp; Fees</td> <td>\$</td> </tr> </table> </div> </div>		Postage	\$	Certified Fee		Return Receipt Fee (Endorsement Required)		Restricted Delivery Fee (Endorsement Required)		Total Postage & Fees	\$
Postage	\$										
Certified Fee											
Return Receipt Fee (Endorsement Required)											
Restricted Delivery Fee (Endorsement Required)											
Total Postage & Fees	\$										
Recipient's Name (Please Print Clearly) (To be completed by mailer) SWR Operating Co. Street, Apt. No., or PO Box No. 200 Crescent Ct., Ste 1310 City, State, ZIP+4 Dallas, TX 75201											
PS Form 3800, February 2000 <span style="float: right;">See Reverse for Instructions</span>											

Attachment M



**ENERGY, MINERALS and NATURAL RESOURCES DEPARTMENT**

1220 South Saint Francis Drive  
P.O. Box 6429  
Santa Fe, New Mexico 87505-6429

First Notice

SEP 21

Return

ATTEMPTED NOT KNOWN  
AT 7/22/01


PLACE STICKER AT TOP OF ENVELOPE  
TO THE RIGHT OF RETURN ADDRESS.  
FOLD AT DOTTED LINE

**CERTIFIED MAIL**



7000 0520 0021 3771 6333

SWR Operating Co.  
200 Crescent Ct  
Suite 1810  
Dallas, TX 75201



Attachment N

OK  
fd

# Affidavit of Publication

NO. 17495

STATE OF NEW MEXICO

County of Eddy:

Gary D. Scott being duly

sworn, says: That he is the Publisher of The

Artesia Daily Press, a daily newspaper of general circulation, published in English at Artesia, said county and county and state, and that the here to attached

## Legal Notice

was published in a regular and entire issue of the said Artesia Daily Press, a daily newspaper duly qualified for that purpose within the meaning of Chapter 167 of the 1937 Session Laws of the state of New Mexico for 1 consecutive weeks/days on the same

day as follows:

First Publication September 21 2001

Second Publication \_\_\_\_\_

Third Publication \_\_\_\_\_

Fourth Publication \_\_\_\_\_

  
Subscribed and sworn to before me this

21st day of September 2001

  
Notary Public, Eddy County, New Mexico

My Commission expires September 23, 2003

\$1368.14

TON (AP) — President is president of the Ethic & Religious Liberty Commission of the Southern Baptist's public policy arm, and has organized Washington summits on religious persecution. That effort led to the creation of a coalition of religious and public policy leaders, focusing on the issue.

NOTICE OF PUBLICATION  
STATE OF NEW MEXICO  
ENERGY, MINERALS AND  
NATURAL RESOURCES  
DEPARTMENT  
OIL CONSERVATION  
DIVISION

SANTA FE, NEW MEXICO  
The State of New Mexico through its Oil Conservation Division hereby gives notice pursuant to law and the Rules and Regulations of the Division of the following public hearing to be held at 8:15 A.M. on October 4, 2001, in the Oil Conservation Division Hearing Room at 1220 South St. Francis, Santa Fe, New Mexico, before an examiner duly appointed for the hearing. If you are an individual with a disability who is in need of a reader, amplifier, qualified sign language interpreter, or any other form of auxiliary aid or service to attend or participate in the hearing, please contact Florene Davidson at 505-476-3458 or through the New Mexico Relay Network, 1-800-859-1779 by September 24, 2001. Public documents, including the agenda and minutes, can be provided in various accessible forms. Please contact Florene Davidson if a summary or other type of accessible form is needed.

## STATE OF NEW MEXICO TO:

All named parties and persons having any right, title, interest or claim in the following cases and notice to the public.

(NOTE: All land descriptions herein refer to the New Mexico Principal Meridian, whether or not so stated.)

CASE 12733: Application of the New Mexico Oil Conservation Division for an Order Requiring Operators to Bring Ninety-Five (95) Wells into Compliance with Rule 201.B, and Assessing Appropriate Civil Penalties; Eddy and Chaves Counties, New Mexico. The Applicant seeks an order requiring the operators of 95 inactive wells located in Eddy and Chaves Counties, New Mexico, to bring said wells into compliance with OCD Rule 201.B by either restoring said wells to production or beneficial use, plugging and abandoning said wells or securing Division approval for temporary abandonment thereof. The affected wells are the following:

In Eddy County, New Mexico:

Well  
Aceco Petroleum-Graridge State #3 API No. 30-015-01904 Twsp 18S Range 28E Sec. 17 Unit L

Well  
Aceco Petroleum-Welch State #4 API No. 30-015-10452 Twsp 18S Range 28E Sec. 17 Unit K

Well  
Carl Schellinger-Mahun State #1 API No. 30-015-20138 Twsp 22S Range

Dinero Operating-Com #1 API No. 22474 Twsp 22S 28E Sec. 22 U Well  
Exxon Mobil-Aval Delaware Unit #364 30-015-24770 Twsp Range 27E Sec. 25 Well  
Exxon Mobil-Aval Delaware Unit #562 30-015-24377 Twsp Range 28E Sec. 31 Well  
Exxon Mobil-Aval Delaware Unit #916 A 30-015-24687 Twsp Range 27E Sec. 06 L Well  
General Minerals-Federal CCC #1 API No. 30-015-25477 Twsp 16S Range 31E Sec. 04 Unit I Well  
NGX-Guacamayo #1 No. 30-015-22080 Twsp 21S Range 27E Sec. Unit P Well  
NG-Tecolote State #1 No. 30-015-27346 Twsp 21S Range 28E Sec. 07 Unit K Well  
Read & Stevens-Amoco Skeeter #1 API No. 30-015-24558 Twsp 16S Range 31E Sec. 14 Unit E Well  
Read & Stevens-Bunker Hill Water Flood Unit #2 API No. 30-015-24271 Twsp 16S Range 31E Sec. 13 Unit D Well  
Read & Stevens-Bunker Hill Water Flood Unit #28 API No. 30-015-24387 Twsp 16S Range 31E Sec. 23 Unit K Well  
Read & Stevens-Jamie Federal #2 API No. 30-015-26567 Twsp 18S Range 31E Sec. 14 Unit E Well  
Roy E. Kimsey, Jr.-Flyer #1 API No. 30-015-24360 Twsp 23S Range 28E Sec. 27 Unit F Well  
SWR Operating-Donnelly Pan American #1Y API No. 30-015-05739 Twsp 19S Range 31E Sec. 05 Unit G Well  
SWR Operating-Featherstone #1 API No. 30-015-05737 Twsp 19S Range 31E Sec. 05 Unit H Well  
SWR Operating-Featherstone #1 API No. 30-015-05744 Twsp 19S Range 31E Sec. 05 Unit K Well  
SWR Operating-Featherstone #2 API No. 30-015-05740 Twsp 19S Range 31E Sec. 05 Unit A Well  
SWR Operating-Featherstone #4 API No. 30-015-05747 Twsp 19S Range 31E Sec. 05 Unit J Well  
SWR Operating-Featherstone Federal #1 API No. 30-015-05732 Twsp 19S Range 31E Sec. 04 Unit J Well  
SWR Operating-Hodges Federal #1 API No. 30-015-05752 Twsp 19S Range 31E Sec. 06 Unit P

Attachment O

**NOTICE OF PUBLICATION  
STATE OF NEW MEXICO  
ENERGY, MINERALS AND  
NATURAL RESOURCES  
DEPARTMENT  
OIL CONSERVATION  
DIVISION**

**SANTA FE, NEW MEXICO**  
The State of New Mexico through its Oil Conservation Division hereby gives notice pursuant to law and the Rules and Regulations of the Division of the following public hearing to be held at 8:15 A.M. on October 4, 2001, in the Oil Conservation Division Hearing Room at 1220 South St. Francis, Santa Fe, New Mexico, before an examiner duly appointed, for the hearing. If you are an individual with a disability who is in need of a reader, amplifier, qualified sign language interpreter, or any other form of auxiliary aid or service to attend or participate in the hearing, please contact Florene Davidson at 505-476-3458 or through the New Mexico Relay Network, 1-800-659-1779 by September 24, 2001. Public documents, including the agenda and minutes, can be provided in various accessible forms. Please contact Florene Davidson if a summary or other type of accessible form is needed.

**STATE OF NEW MEXICO  
TO:**

All named parties and persons having any right, title, interest or claim in the following cases and notice to the public.

(NOTE: All land descriptions herein refer to the New Mexico Principal Meridian whether or not so stated.)

**CASE 12733:** Application of the New Mexico Oil Conservation Division for an Order Requiring Operators to Bring Ninety-Five (95) Wells into Compliance with Rule 201.B, and Assessing Appropriate Civil Penalties, Eddy and Chaves Counties, New Mexico. The Applicant seeks an order requiring the operators of 95 inactive wells located in Eddy and Chaves Counties, New Mexico, to bring said wells into compliance with OCD Rule 201.B by either restoring said wells to production or beneficial use, plugging and abandoning said wells or securing Division approval for temporary abandonment thereof. The affected wells are the following:

In Eddy County, New Mexico:

Well  
Aceco Petroleum-Graridge State #3 API No. 30-015-01904 Twsp 18S Range 28E Sec. 17 Unit L  
Well  
Aceco Petroleum-Welch State #4 API No. 30-015-10452 Twsp 18S Range 28E Sec. 17 Unit K  
Well  
Carl Schellinger-Mahun State #1 API No. 30-015-20138 Twsp 22S Range

Well  
Dinero Operating-Big Chief Com #1 API No. 30-015-22474 Twsp 22S Range 28E Sec. 22 Unit F  
Well  
Exxon Mobil-Avalon Delaware Unit #364 API No. 30-015-24770 Twsp 20S Range 27E Sec. 25 Unit P  
Well  
Exxon Mobil-Avalon Delaware Unit #562 API No. 30-015-24377 Twsp 20S Range 28E Sec. 31 Unit O  
Well  
Exxon Mobil-Avalon Delaware Unit #916 API No. 30-015-24687 Twsp 21S Range 27E Sec. 06 Unit A  
Well  
General Minerals-Federal CCC #1 API No. 30-015-25477 Twsp 16S Range 31E Sec. 04 Unit K  
Well  
NGX-Guacamayo #1 API No. 30-015-22080 Twsp 21S Range 27E Sec. 06 Unit P  
Well  
NG-Tecolote State #1 API No. 30-015-27346 Twsp 21S Range 28E Sec. 02 Unit K  
Well  
Read & Stevens-Amoco Skeeter #1 API No. 30-015-24558 Twsp 16S Range 31E Sec. 14 Unit E  
Well  
Read & Stevens-Bunker Hill Water Flood Unit #2 API No. 30-015-24271 Twsp 16S Range 31E Sec. 13 Unit D  
Well  
Read & Stevens-Bunker Hill Water Flood Unit #28 API No. 30-015-24387 Twsp 16S Range 31E Sec. 23 Unit K  
Well  
Read & Stevens-Jamie Federal #2 API No. 30-015-26567 Twsp 18S Range 31E Sec. 14 Unit E  
Well  
Roy E. Kimsey, Jr.-Flyer #1 API No. 30-015-24360 Twsp 23S Range 28E Sec. 27 Unit F  
Well  
SWR Operating-Donnelly Pan American #1Y API No. 30-015-05739 Twsp 19S Range 31E Sec. 05 Unit G  
Well  
SWR Operating-Featherstone #1 API No. 30-015-05737 Twsp 19S Range 31E Sec. 05 Unit H  
Well  
SWR Operating-Featherstone #1 API No. 30-015-05744 Twsp 19S Range 31E Sec. 05 Unit K  
Well  
SWR Operating-Featherstone #2 API No. 30-015-05740 Twsp 19S Range 31E Sec. 05 Unit A  
Well  
SWR Operating-Featherstone #4 API No. 30-015-05747 Twsp 19S Range 31E Sec. 05 Unit J  
Well  
SWR Operating-Featherstone Federal #1 API No. 30-015-05732 Twsp 19S Range 31E Sec. 04 Unit J  
Well  
SWR Operating-Hodges Federal #1 API No. 30-015-05752 Twsp 19S Range 31E Sec. 06 Unit P

Well  
SWR Operating-Koehane C Federal #1 API No. 30-015-05595 Twsp 18S Range 31E Sec. 21 Unit P  
Well  
SWR Operating-Nickson A #1 API No. 30-015-05731 Twsp 19S Range 31E Sec. 04 Unit D  
Well  
SWR Operating-Shugart B#3 API No. 30-015-05672 Twsp 18S Range 31E Sec. 33 Unit N  
Well  
SWR Operating-Welch A#1 API No. 30-015-05726 Twsp 19S Range 31E Sec. 04 Unit B  
Well  
SWR Operating-Welch A3# API No. 30-015-05728 Twsp 19S Range 31E Sec. 04 Unit F  
Well  
SWR Operating-Welch A#3 API No. 30-015-05729 Twsp 19S Range 31E Sec. 04 Unit C  
Well  
Thornton Hopper-Bradley Federal #1 API No. 30-015-00391 Twsp 24S Range 26E Sec. 13 Unit D  
Well  
Thornton Hopper-Bradley Federal #2 API No. 30-015-00387 Twsp 24S Range 26E Sec. 11 Unit P  
Well  
Thornton Hopper-Bradley Federal #5 API No. 30-015-00382 Twsp 24S Range 26E Sec. 11 Unit P  
Well  
Thornton Hopper-Bradley Federal #8 API No. 30-015-00383 Twsp 24S Range 26E Sec. 11 Unit K  
Well  
Wiser Oil Co-Lea C#3 API No. 30-015-05131 Twsp 17S Range 31E Sec. 11 Unit D  
Well  
Wiser Oil Co-Lea C#14 API No. 30-015-20705 Twsp 17S Range 31E Sec. 11 Unit I  
Well  
Wiser Oil Co-Skelly Unit #13 API No. 30-015-05323 Twsp 17S Range 31E Sec. 21 Unit K  
Well  
Wiser Oil Co-Skelly Unit #123 API No. 30-015-22257 Twsp 17S Range 31E Sec. 22 Unit M  
Well  
Wiser Oil Co-Skelly Unit #161 API No. 30-015-28140 Twsp 17S Range 31E Sec. 28 Unit K  
Well  
Amtext Energy-Malco #1 API No. 30-015-00759 Twsp 18S Range 27E Sec. 03 Unit A  
Well  
Amtext Energy-Malco #2 API No. 30-015-01208 Twsp 18S Range 27E Sec. 03 Unit A  
Well  
Bird Creek Resources-Williams #1 API No. 30-015-23907 Twsp 23S Range 28E Sec. 25 Unit N  
Well  
Burnett Oil Co-Gissler B#11 API No. 30-015-04301 Twsp 17S Range 30E Sec. 23 Unit J  
Well  
Guadalupe Operating-Yates Federal #2 API No. 30-015-01176 Twsp 20S Range

Well  
Guadalupe Operating-Yates Federal #4 API No. 30-015-01037 Twsp 20S Range 27E Sec. 08 Unit D  
Well  
Guadalupe Operating-Yates Federal #10 API No. 30-015-01024 Twsp 20S Range 27E Sec. 08 Unit D  
Well  
Guadalupe Operating-Yates Federal #14 API No. 30-015-01036 Twsp 20S Range 27E Sec. 07 Unit C  
Well  
Guadalupe Operating-Yates Federal #17 API No. 30-015-21097 Twsp 20S Range 27E Sec. 07 Unit A  
Well  
Lindenmuth & Associates-Gorman State #1 API No. 30-015-00054 Twsp 19S Range 24E Sec. 36 Unit C  
Well  
Mar Oil & Gas-DD 24 Federal #1 API No. 30-015-24496 Twsp 19S Range 24E Sec. 24 Unit P  
Well  
Aceco Petroleum-Adkins Williams State #2 API No. 30-015-01916 Twsp 18S Range 28E Sec. 17 Unit O  
Well  
Aceco Petroleum-Adkins Williams State #5 API No. 30-015-01919 Twsp 18S Range 28E Sec. 17 Unit O  
Well  
Aceco Petroleum-Welch State #1 API No. 30-015-01908 Twsp 17S Range 28E Sec. 17 Unit  
Well  
CARL SCHELLINGER-EXXON FEDERAL #1 API No. 30-015-22407 Twsp 16S RANGE 29E SEC. 29 UNIT M  
Well  
NGX COMPANY-STATE #1 API No. 30-015-23100 Twsp 21S Range 28E SEC. 02 UNIT L  
Well  
READ & STEVENS-BUNKER HILL WATER FLOOD #6 API No. 30-015-24270 Twsp 16S RANGE 31E SEC. 13 UNIT F  
Well  
READ & STEVENS-BUNKER HILL WATER FLOOD UNIT #9 API No. 30-015-10360 Twsp 16S RANGE 31E SEC. 13 UNIT L  
Well  
READ & STEVENS-BUNKER HILL WATER FLOOD UNIT #15 API No. 30-015-23608 Twsp 16S RANGE 31E SEC. 14 UNIT P  
Well  
READ & STEVENS-BUNKER HILL WATER FLOOD #17 API No. 30-015-23700 Twsp 16S RANGE 31E SEC. 13 UNIT N  
Well  
READ & STEVENS-BUNKER HILL WATER FLOOD UNIT #19 API No. 30-015-23609 Twsp 16S RANGE 31E SEC. 24 UNIT D  
Well  
SWR OPERATING-SHUGART B#1 API No. 30-015-05670 Twsp 18S RANGE 31E SEC. 33 UNIT O  
Well  
THORNTON HOPPER-BRADLEY FEDERAL #6 API No. 30-015-00386 Twsp 24S RANGE 26E SEC. 11 UNIT I

#3 API No. TWSP 17S 2  
WISER OIL #17 API NO. TWSP 17S F 15  
WISER OIL #18 API NO. TWSP 17S F 15  
WISER OIL-S API NO. 30-0 17S RANGE U V  
WISER OIL-S API NO. 30-0 17S RANGE U V  
WISER OIL C #46 API NO. TWSP 17S R 22 I V  
WISER OIL C #47 API NO. TWSP 17S R 23 L W  
WISER OIL C #52 API NO. TWSP 17S R 22 L W  
WISER OIL C #56 API NO. TWSP 17S RA 22 U W  
WISER OIL CO #57 API NO. 3 TWSP 17S RA 22 U W  
WISER OIL CO #89 API NO. 3 TWSP 17S RA 28 U W  
WISER OIL CO #102 API NO. TWSP 17S RA 14 U W  
WISER OIL CO #67 API NO. 3 TWSP 17S RA 21 U W  
WISER OIL CO #72 API NO. 3 TWSP 17S RA 23 U W  
WISER OIL CO #85 API NO. 3 TWSP 17S RA 27 U W  
WISER OIL CO #103 API NO. TWSP 17S RA 14 U W  
WISER OIL CO #105 API NO. TWSP 17S RA 14 U W  
WISER OIL CO #264 API NO. TWSP 17S R 27 V  
BURNETT O B#7 API NO. TWSP 17S R 11 V  
BURNETT O

j-Koenane C  
 No. 30-015-  
 183 Range  
 1 Unit P  
 II  
 g-Nickson A  
 -015-05731  
 ge 31E Sec.  
 it D  
 ng-Shugart  
 -015-05672  
 ge 31E Sec.  
 it N  
 II  
 j-Welch A#1  
 -05726 Twsp  
 1E Sec. 04  
 B  
 II  
 j-Welch A3#  
 -05728 Twsp  
 1E Sec. 04  
 F  
 II  
 g-Welch A#3  
 -05729 Twsp  
 1E Sec. 04  
 C  
 per-Bradley  
 No. 30-015-  
 24S Range  
 3 Unit D  
 II  
 per-Bradley  
 No. 30-015-  
 24S Range  
 1 Unit P  
 II  
 per-Bradley  
 No. 30-015-  
 24S Range  
 1 Unit P  
 II  
 per-Bradley  
 No. 30-015-  
 S Range 26  
 Unit K  
 II  
 ea C#3 API  
 131 Twsp  
 E Sec. 11  
 D  
 II  
 a C#14 API  
 1705 Twsp  
 E Sec. 11  
 II  
 elly Unit #13  
 05323 Twsp  
 E Sec. 21  
 II  
 kelly Unit  
 015-22257  
 31E Sec.  
 M  
 II  
 kelly Unit  
 015-28140  
 31E Sec.  
 II  
 co #1 API  
 59 Twsp  
 Sec. 03  
 II  
 co #2 API  
 98 Twsp  
 Sec. 03  
 II  
 ource-  
 30-015-  
 Range  
 Unit N  
 II  
 her B#11  
 301 Twsp  
 Sec. 23  
 II  
 ng-Yates  
 30-015-  
 Range

Well  
 Guadalupe Operating-Yates  
 Federal #4 API No. 30-015-  
 01037 Twsp 20S Range  
 27E Sec. 08 Unit D  
 Well  
 Guadalupe Operating-Yates  
 Federal #10 API No. 30-  
 015-01024 Twsp 20S Range  
 27E Sec. 09 Unit O  
 Well  
 Guadalupe Operating-Yates  
 Federal #14 API No. 30-  
 015-01036 Twsp 20S Range  
 27E Sec. 07 Unit C  
 Well  
 Guadalupe Operating-Yates  
 Federal #17 API No. 30-  
 015-21097 Twsp 20S Range  
 27E Sec. 07 Unit A  
 Well  
 Lindenmuth & Associates-  
 Gorman State #1 API No.  
 30-015-00054 Twsp 19S  
 Range 24E Sec 38 Unit C  
 Well  
 Mar Oil & Gas-DD 24  
 Federal #1 API 30-015-  
 24496 Twsp 19S Range  
 24E Sec 24 Unit P  
 Well  
 Aceco Petroleum-Adkins  
 Williams State #2 API No.  
 30-015-01916 Twsp 18S  
 Range 28E Sec 17 Unit O  
 Well  
 Aceco Petroleum-Adkins  
 Williams State #5 API 30-  
 015-01919 Twsp 18S Range  
 28E Sec. 17 Unit O  
 Well  
 Aceco Petroleum-Welch  
 State #1 API No. 30-015-  
 01908 Twsp 17S Range  
 28E Sec. 17 Unit  
 Well  
 CARL SCHELLINGER-EXXON  
 FEDERAL #1 API No. 30-  
 015-22407 TWSP 16S  
 RANGE 29E SEC. 29 UNIT M  
 Well  
 NGX COMPANY-STATE #1  
 API No. 30-015-23100  
 TWSP 21S RANGE 28E SEC.  
 02 UNIT L  
 Well  
 READ & STEVENS-BUNKER  
 HILL WATER FLOOD #6 API  
 No. 30-015-24270 TWSP  
 16S RANGE 31E SEC. 13  
 UNIT F  
 Well  
 READ & STEVENS-BUNKER  
 HILL WATER FLOOD UNIT #9  
 API No. 30-015-10360  
 TWSP 16S RANGE 31E SEC.  
 13 UNIT L  
 Well  
 READ & STEVENS-BUNKER  
 HILL WATER FLOOD UNIT #15  
 API No. 30-015-23608  
 TWSP 16S RANGE 31E SEC.  
 14 UNIT P  
 Well  
 READ & STEVENS-BUNKER  
 HILL WATER FLOOD #17 API  
 No. 30-015-23700 TWSP  
 16S RANGE 31E SEC. 13  
 UNIT N  
 Well  
 READ & STEVENS-BUNKER  
 HILL WATER FLOOD UNIT #19  
 API No. 30-015-23609  
 TWSP 16S RANGE 31E SEC.  
 24 UNIT D  
 Well  
 SWR OPERATING-SHUGART  
 B#1 API No. 30-015-05670  
 TWSP 18S RANGE 31E SEC.  
 33 UNIT O  
 Well  
 THORNTON HOPPER -  
 BRADLEY FEDERAL #6 API  
 No. 30-015-00386 TWSP  
 24S RANGE 26E SEC. 11  
 UNIT I  
 Well

#3 API No. 30-015-05347  
 TWSP 17S RANGE 31E SEC.  
 22 UNIT D  
 Well  
 WISER OIL CO-SKELLY UNIT  
 #17 API NO. 30-015-05153  
 TWSP 17S RANGE 31E SEC.  
 15 UNIT B  
 Well  
 WISER OIL CO-SKELLY UNIT  
 #18 API NO. 30-015-05154  
 TWSP 17S RANGE 31E SEC.  
 15 UNIT D  
 Well  
 WISER OIL-SKELLY UNIT #42  
 API NO. 30-015-05356 TWSP  
 17S RANGE 31E SEC. 22  
 UNIT B  
 Well  
 WISER OIL-SKELLY UNIT #45  
 API NO. 30-015-05346 TWSP  
 17S RANGE 31E SEC. 22  
 UNIT G  
 Well  
 WISER OIL CO-SKELLY UNIT  
 #46 API NO. 30-015-05357  
 TWSP 17S RANGE 31E SEC.  
 22 UNIT H  
 Well  
 WISER OIL CO-SKELLY UNIT  
 #47 API NO. 30-015-05364  
 TWSP 17S RANGE 31E SEC.  
 23 UNIT E  
 Well  
 WISER OIL CO-SKELLY UNIT  
 #52 API NO. 30-015-05345  
 TWSP 17S RANGE 31E SEC.  
 22 UNIT J  
 Well  
 WISER OIL CO-SKELLY UNIT  
 #56 API NO. 30-015-05350  
 TWSP 17S RANGE 31E SEC.  
 22 UNIT N  
 Well  
 WISER OIL CO-SKELLY UNIT  
 #57 API NO. 30-015-05353  
 TWSP 17S RANGE 31E SEC.  
 22 UNIT O  
 Well  
 WISER OIL CO-SKELLY UNIT  
 #89 API NO. 30-015-05429  
 TWSP 17S RANGE 31E SEC.  
 28 UNIT B  
 Well  
 WISER OIL CO-SKELLY UNIT  
 #102 API NO. 30-015-05147  
 TWSP 17S RANGE 31E SEC.  
 14 UNIT B  
 Well  
 WISER OIL CO-SKELLY UNIT  
 #67 API NO. 30-015-05339  
 TWSP 17S RANGE 31E SEC.  
 21 UNIT J  
 Well  
 WISER OIL CO-SKELLY UNIT  
 #72 API NO. 30-015-05372  
 TWSP 17S RANGE 31E SEC.  
 23 UNIT K  
 Well  
 WISER OIL CO-SKELLY UNIT  
 #85 API NO. 30-015-05422  
 TWSP 17S RANGE 31E SEC.  
 27 UNIT B  
 Well  
 WISER OIL CO-SKELLY UNIT  
 #103 API NO. 30-015-05148  
 TWSP 17S RANGE 31E SEC.  
 14 UNIT C  
 Well  
 WISER OIL CO-SKELLY UNIT  
 #105 API NO. 30-015-05149  
 TWSP 17S RANGE 31E SEC.  
 14 UNIT F  
 Well  
 WISER OIL CO-SKELLY UNIT  
 #264 API NO. 30-015-28999  
 TWSP 17S RANGE 31E SEC.  
 27 UNIT C  
 Well  
 BURNETT OIL CO-GISSLER  
 B#7 API NO. 30-015-04120  
 TWSP 17S RANGE 30E SEC.  
 11 UNIT B  
 Well  
 BURNETT OIL CO-GISSLER  
 B(A-2)#27 API NO. 30-015-

SEC. 12 UNIT L  
 WELL  
 BURNETT OIL CO-JACKSON  
 B#4 API NO. 30-015-04036  
 TWSP 17S RANGE 30E SEC.  
 01 UNIT D  
 WELL  
 GUADALUPE OPERATING-  
 YATES FEDERAL #7 API NO.  
 30-015-01023 Twsp 20S  
 RANGE 27E SEC. 06 UNIT J  
 IN CHAVES COUNTY, NEW  
 MEXICO:  
 Well  
 Herman V. Wallis-Federal  
 14 #1 API No. 30-005-60491  
 Twsp 14S Range 28E Sec  
 14 Unit D  
 Well  
 Herman V. Wallis-Federal  
 14#2 API No. 30-005-60258  
 Twsp 14S Range 28E Sec.  
 14 Unit D  
 Well  
 Herman V. Wallis-Laura  
 Federal #1 API No. 30-005-  
 62081 Twsp 14S Range  
 28E Sec. 10 Unit M  
 Well  
 Read & Stevens-Buffalo  
 Valley Com #1 API No. 30-  
 005-60014 Twsp 15S Range  
 27E Sec. 02 Unit F  
 Well  
 Read & Stevens-Jackson #1  
 API No. 30-005-20422 Twsp  
 12S Range 30E Sec 25 Unit  
 I  
 Well  
 Read & Stevens-Sulmar #1  
 API No. 30-005-60194 Twsp  
 15S Range 29E Sec. 26  
 Unit K  
 Well  
 Read & Stevens-Sulmar #2  
 API No. 30-005-60206 Twsp  
 15S Range 29E Sec 26 Unit  
 M  
 Well  
 Read & Stevens-West  
 Haystack Federal #5 API  
 No. 30-005-62991 Twsp  
 06S Range 27E Sec. 19  
 Unit F  
 Well  
 Stevens Operating-O'Brien  
 C#1 API No. 30-005-10188  
 Twsp 09 Range 28E Sec. 01  
 Unit M  
 Well  
 Stevens Operating-O'Brien  
 C34 API No. 30-005-60330  
 Twsp 09S Range 28E Sec  
 01 Unit L  
 Well  
 Stevens Operating-O'Brien  
 DQ#1 API No. 30-005-  
 60731 Twsp 07S Range  
 29E Sec. 30 Unit D  
 Well  
 Stevens Operating-O'Brien  
 DQ#2 API No. 30-005-  
 61017 Twsp 07S Range  
 29E Sec. 30 Unit N  
 Well  
 Stevens Operating-O'Brien  
 EA #1 API No. 30-005-  
 62240 Twsp 07S Range  
 29E Sec. 33 Unit F  
 Well  
 Julian Ard-Acme #1 API No.  
 30-005-61891 Twsp 19S  
 Range 24E Sec. 36 Unit C  
 Well  
 Stevens Operating-West  
 White Ranch #2 API No. 30-  
 005-10094 Twsp 12S Range  
 28E Sec. 01 Unit H  
 CASE 12735: Application  
 of Louis Dreyfus Natural  
 Gas Corporation for  
 compulsory pooling, Eddy  
 County, New Mexico.  
 Applicant seeks an order  
 pooling all mineral interests  
 from the surface to the base  
 of the Morrow formation

described acreage in  
 Section 4, Township #23  
 South, Range 26 East, in  
 the following manner: the  
 E/2 to form a standard 320-  
 acre gas spacing unit for all  
 formations and/or pools  
 developed on 320-acre  
 spacing within that vertical  
 extent, which presently  
 includes but is not  
 necessarily limited to the  
 South Carlsbad-Morrow Gas  
 Pool; the SE/4 to form a  
 standard 160-acre gas  
 spacing unit for all  
 formations and/or pools  
 developed on 160-acre  
 spacing within that vertical  
 extent; and the NE/4 SE/4 to  
 form a standard 40-acre  
 spacing unit for all  
 formations and/or pools  
 developed on 40-acre  
 spacing within that vertical  
 extent. Said units are to be  
 dedicated to Applicant's  
 proposed Saragossa 4 Fed  
 Com Well No. 1 to be  
 located at a standard  
 location in unit I of this  
 section. Also to be  
 considered will be the cost  
 of drilling and completing  
 said well and the allocation  
 of the cost thereof, actual  
 operating costs and charges  
 for supervision, designation  
 of Applicant as operator of  
 the well, and a charge for  
 risk involved in drilling and  
 completing this well. This  
 unit is located approximately  
 6 miles southwest of  
 Carlsbad, New Mexico.  
**CASE 12736: Application  
 of KUKUI Operating  
 Company for an  
 unorthodox gas well  
 location, Eddy County,  
 New Mexico.** Applicant  
 seeks an exception to  
 Division Rule 104.C (2) for  
 its proposed Goodnight "35"  
 Federal Well No. 3 (API No.  
 30-015-31865) to be drilled  
 at an unorthodox gas well  
 location 440 feet from the  
 South line and 660 feet from  
 the West line (Unit M) of  
 Section 35, Township 23  
 South, Range 29 East. The  
 S/2 of Section 35 is to be  
 dedicated to this well in  
 order to form a standard  
 320-acre lay-down gas  
 spacing and proration unit  
 for the Wolfcamp (Laguna  
 Grande-Wolfcamp Gas  
 Pool), Strawn, Atoka, and  
 Morrow formations. This unit  
 is located approximately 8.5  
 miles east by South of  
 Loving, New Mexico.  
**CASE 12737:**  
 In the matter of the hearing of  
 the Oil Conservation Division  
 to consider:  
 The creation of the following  
 pools in Eddy County:  
 Cedar Lake Reef-Strawn Gas  
 Pool in Township 17 South,  
 Range 30 East;  
 Crow Flats-Strawn Gas Pool in  
 Township 16 South, Range 28  
 East;  
 Crow Flats-Wolfcamp Pool in  
 Township 16 South, Range 28  
 East;  
 North Hackberry-Morrow Gas  
 Pool in Township 19 South,  
 Range 31 East;  
 Southwest McMillan-  
 Wolfcamp Pool in Township  
 20 South, Range 26 East;  
 Northwest Red Lake-Glorieta-  
 Yaso Pool in Township