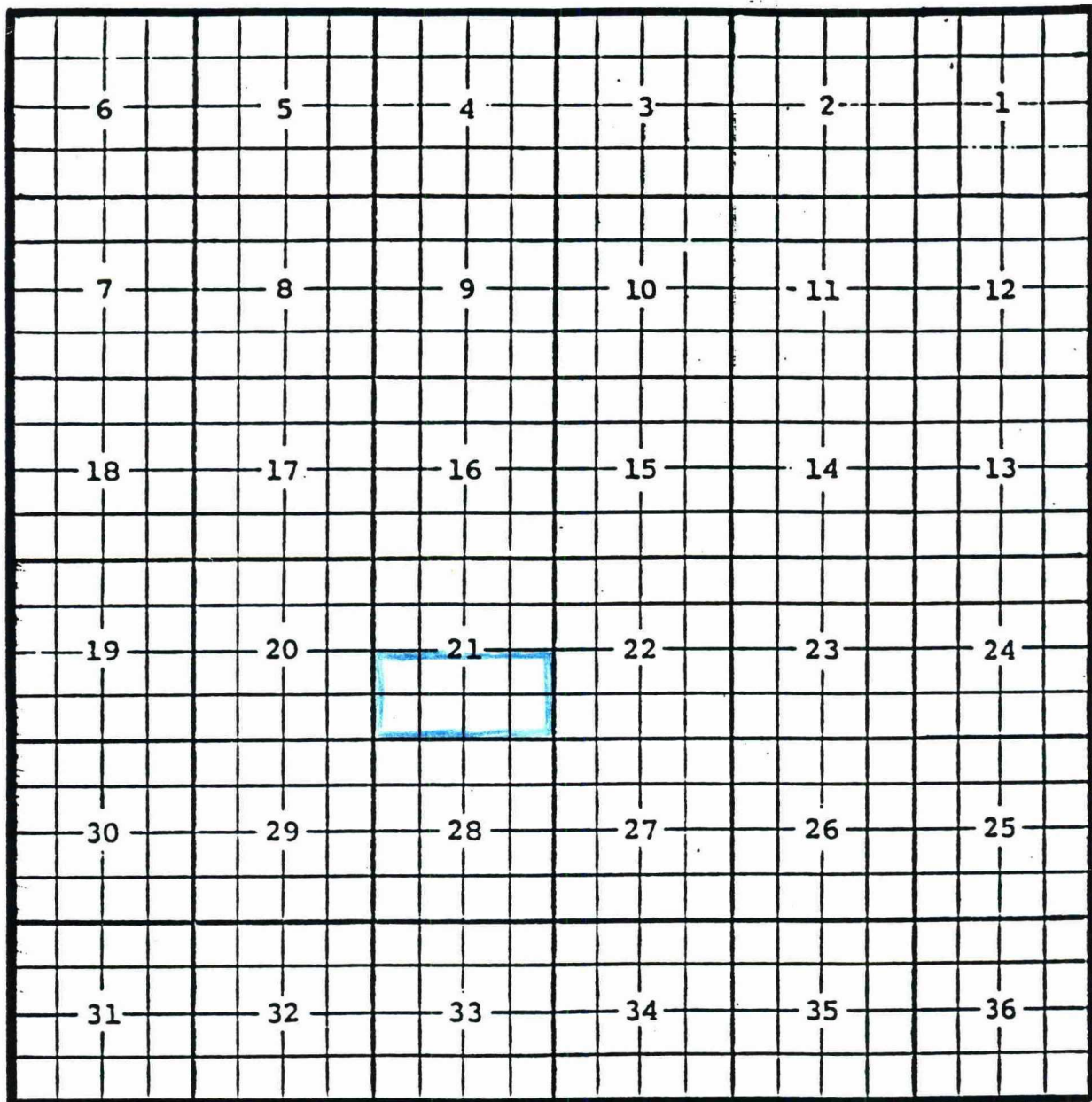


Eddy County, New Mexico

Buzzard Canyon; Wolfcamp Gas Pool

TOWNSHIP 20 SOUTH, RANGE 21 EAST, NMPM



Purpose: One gas well capable of producing.

Yates Petroleum Corporation, Blacktail 'ATT' Federal #1

Location: Unit K, Sec. 21, Township 20 South, Range 21 East, NMPM

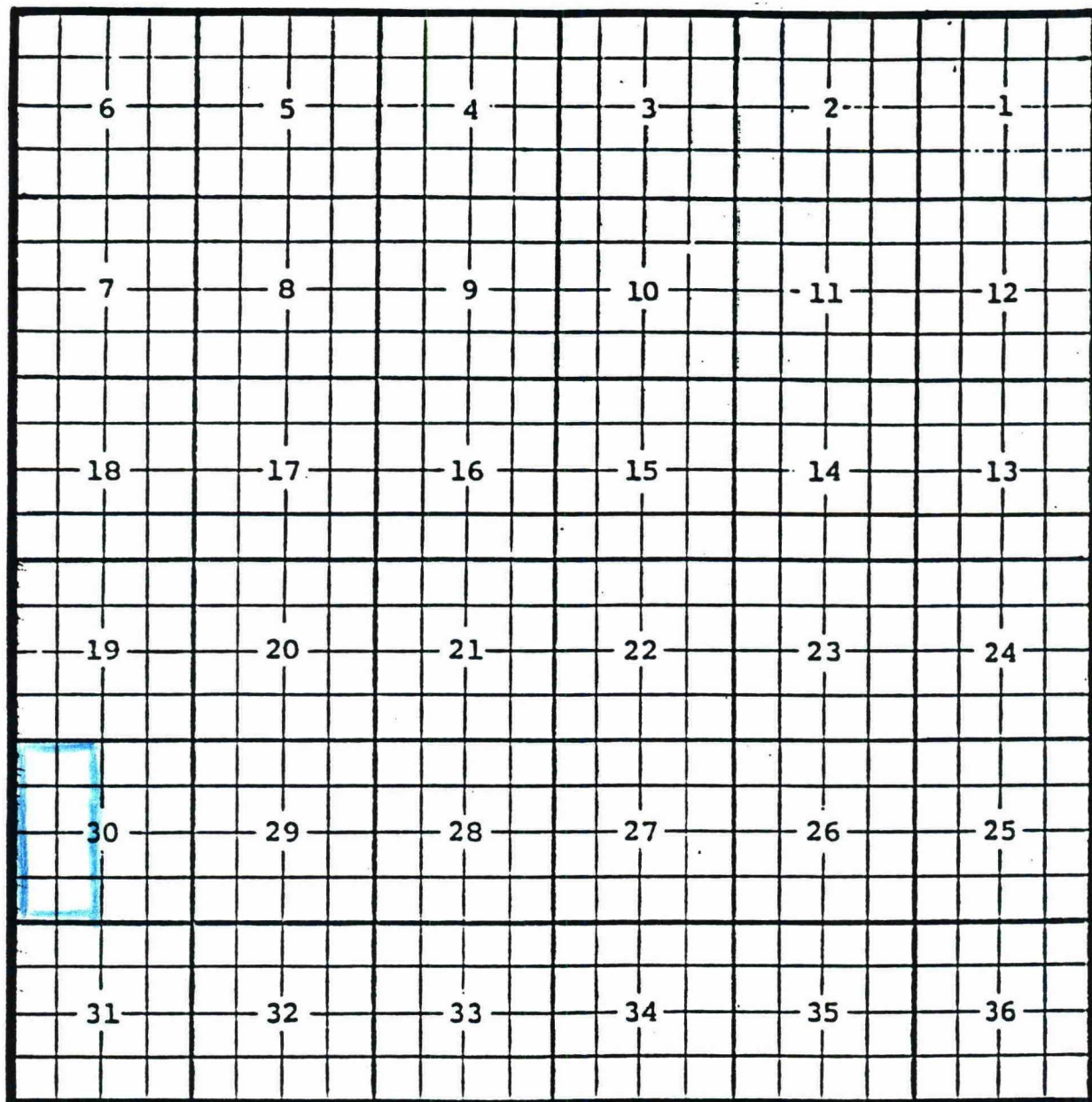
Completed 12/01/00 in the Wolfcamp formation.

Top of perforations: 4708'.

Chaves County, New Mexico

Comanche; Wolfcamp Gas Pool

TOWNSHIP 10 SOUTH, RANGE 27 EAST, NMPM



Purpose: One completed gas well capable of producing.

Yates Petroleum Corporation, Canner 'AUF' State Com. #1

Location: Unit M, Sec. 30, Township 10 South, Range 27 East, NMPM

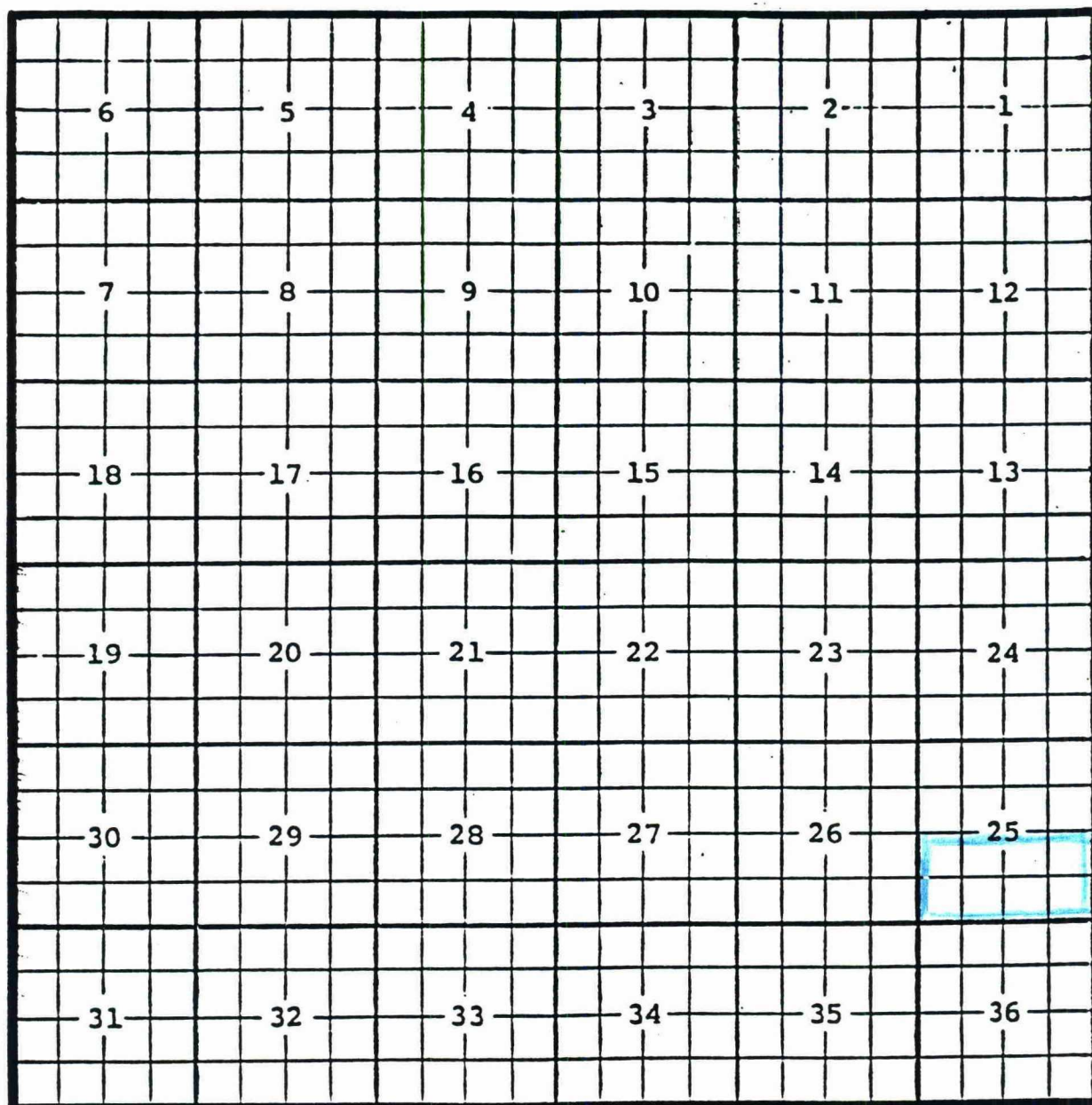
Completed 03/13/01 in the Wolfcamp formation.

Top of perforations: 5720'.

Chaves County, New Mexico

Cottonwood Ranch; Pennsylvanian Gas Pool

TOWNSHIP 6 SOUTH, RANGE 25EAST, NMPM



Purpose: One completed ^{well} gas capable of producing.

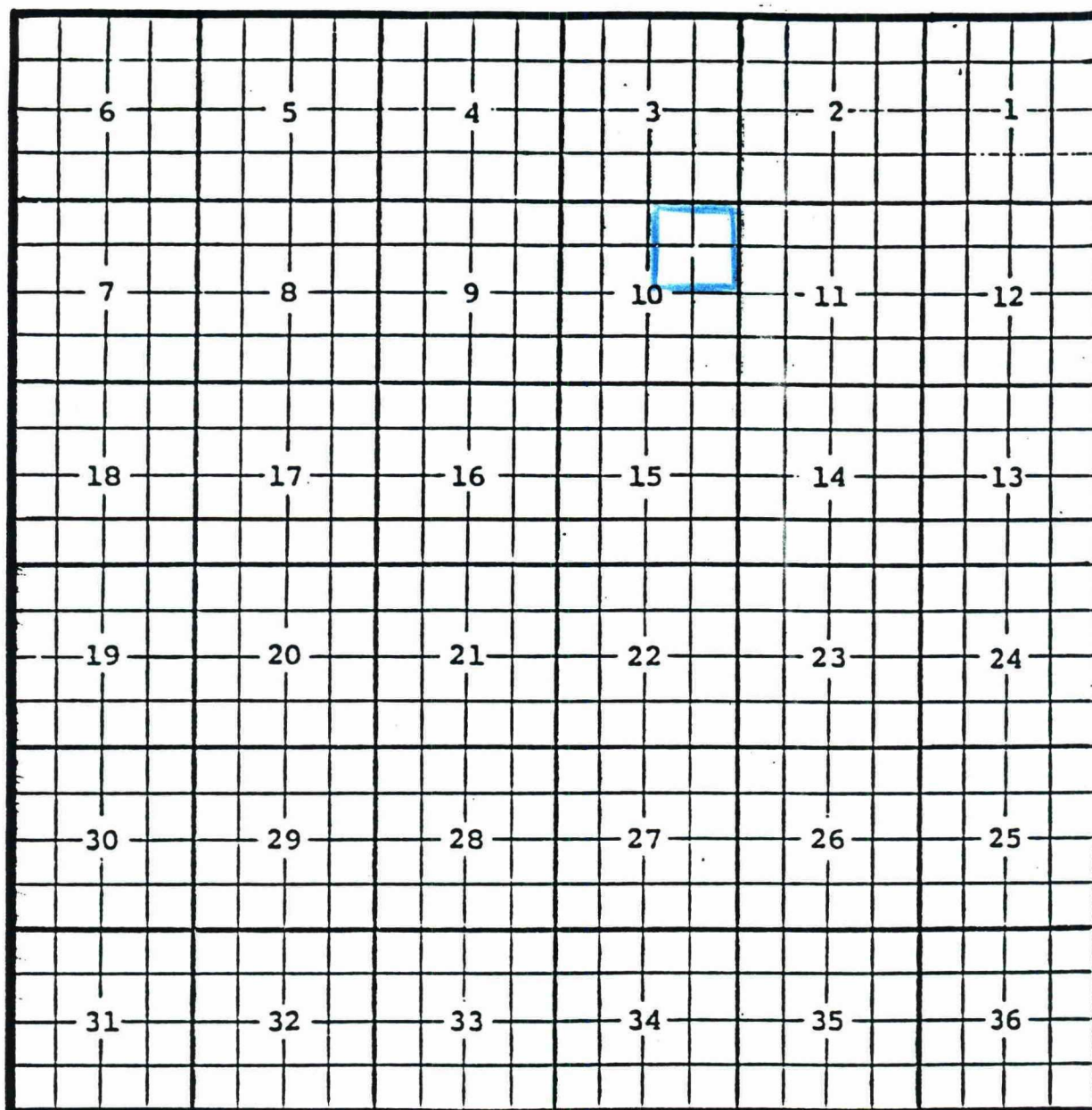
Yates Petroleum Corporation, Hewitt 'IM' Federal #5

Location: Unit I, Sec. 25, Township 6 South, Range 25 East, NMPM

Completed 04/18/01 in the Pennsylvanian formation.

Top of perforations: 4865'.

Eddy County, New Mexico Fren; Cisco-Canyon Oil Pool
TOWNSHIP 17 SOUTH, RANGE 31 East, NMPM



Purpose: One completed oil well capable of producing.

Marbob Petroleum Corporation, Poteet Strawberry Federal #1

Completed 04/19/01 in the Cisco/Canyon formation.

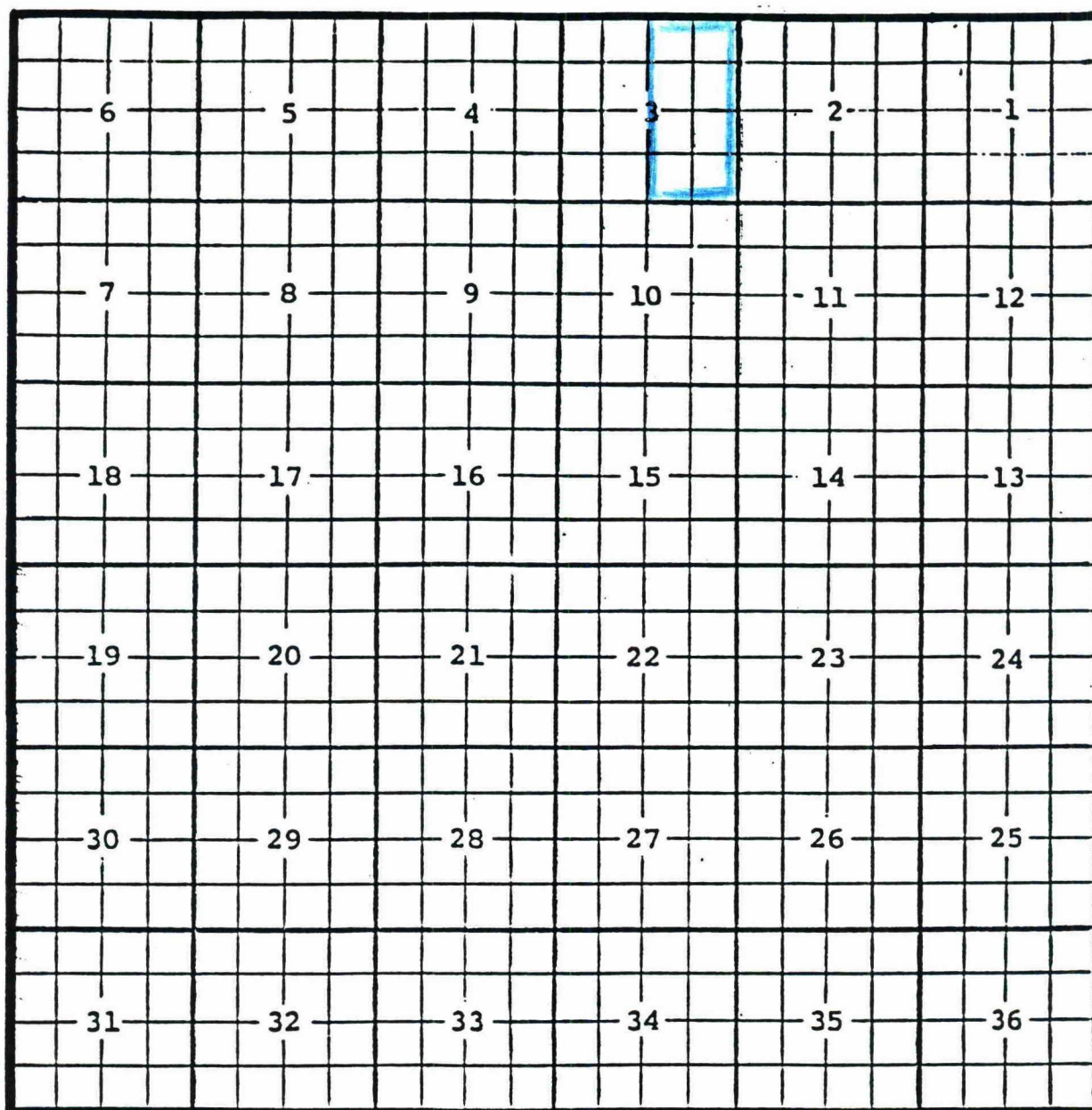
Location: Unit H, Section 10, Township 17 South, Range 31 East, NMPM

Top of perforations 10,232.

Chaves County, New Mexico

Foor Ranch; Pre-Permian, North Gas Pool

TOWNSHIP 8 SOUTH, RANGE 26 EAST, NMPM



Purpose: One completed gas well capable of producing.

Yates Petroleum Corporation, Percentage 'APR' #1

Location: Unit O, Sec. 3, Township 8 South, Range 26 East, NMPM

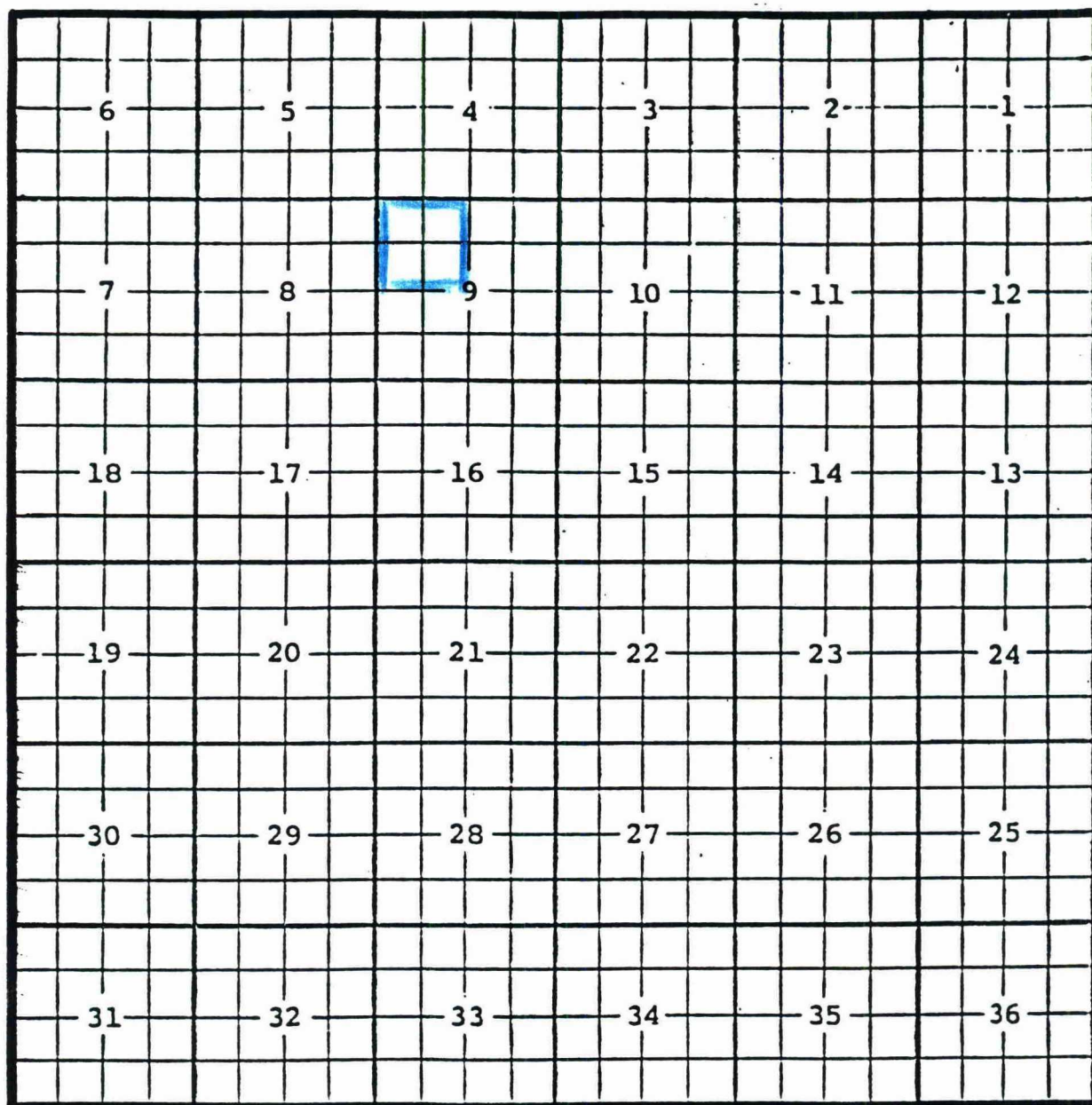
Completed 5/18/01 in the Ordovician formation.

Top of perforations: 5630'

Eddy County, New Mexico

Red Lake Shores; Glorieta-Yeso Oil Pool

TOWNSHIP 17 SOUTH, RANGE 28 EAST, NMPM



Purpose: One completed oil well capable producing.

Chi Operating, Inc., Little Toot '9' State #1

Location: Unit D, Sec. 9, Township 17 South, Range 28 East, NMPM

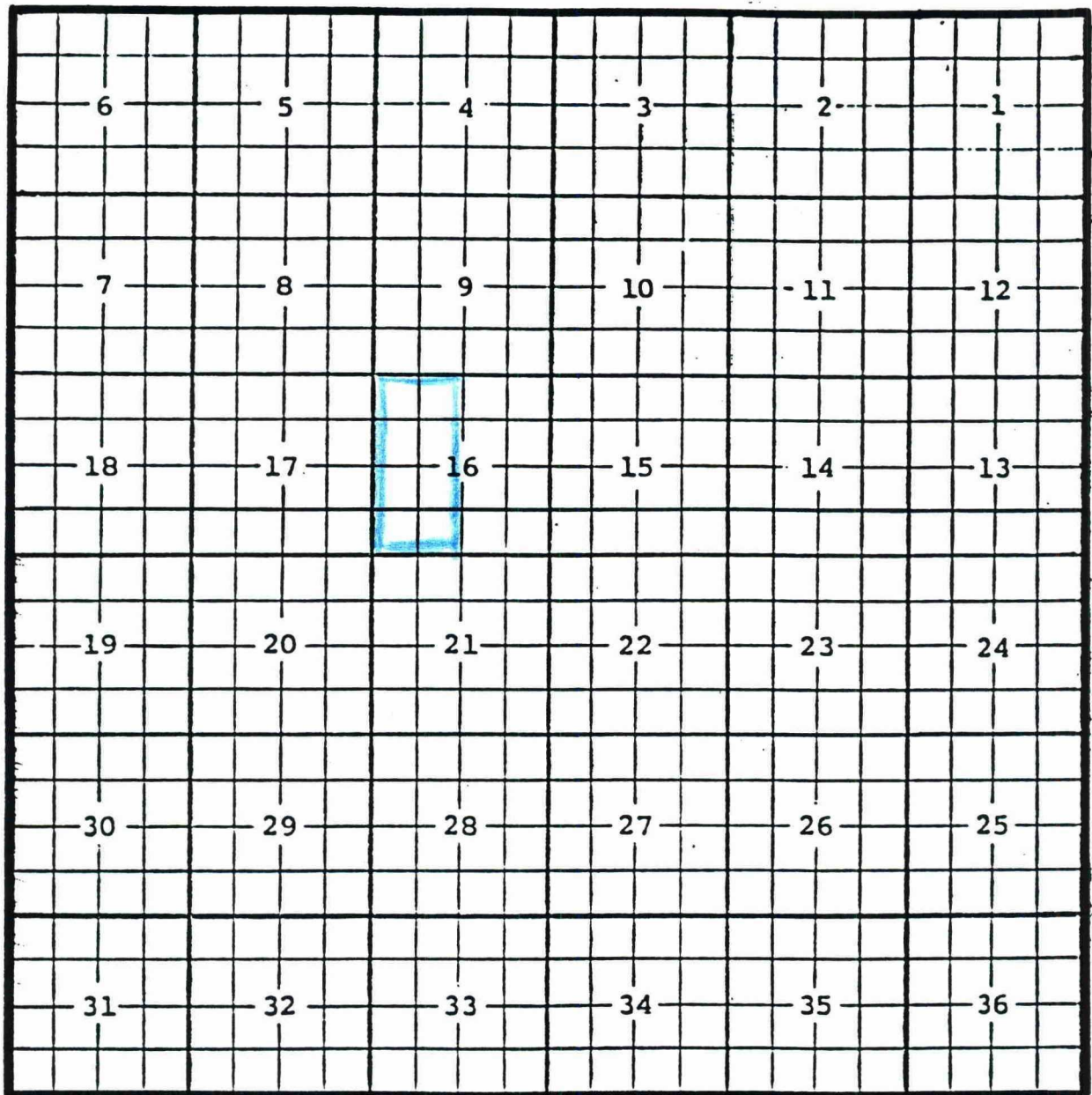
Completed 04/08/01 in the Glorieta-Yeso formation.

Top of perforations: 3353'.

Chaves County, New Mexico

Red Spring; Pennsylvanian Gas Pool .

TOWNSHIP 5 SOUTH, RANGE 25 EAST, NMPM



Purpose: One completed gas well capable of producing.

Yates Petroleum Corporation, Paulette 'PV' State #6

Location: Unit M, Sec. 16, Township 5 South, Range 25 East, NMPM

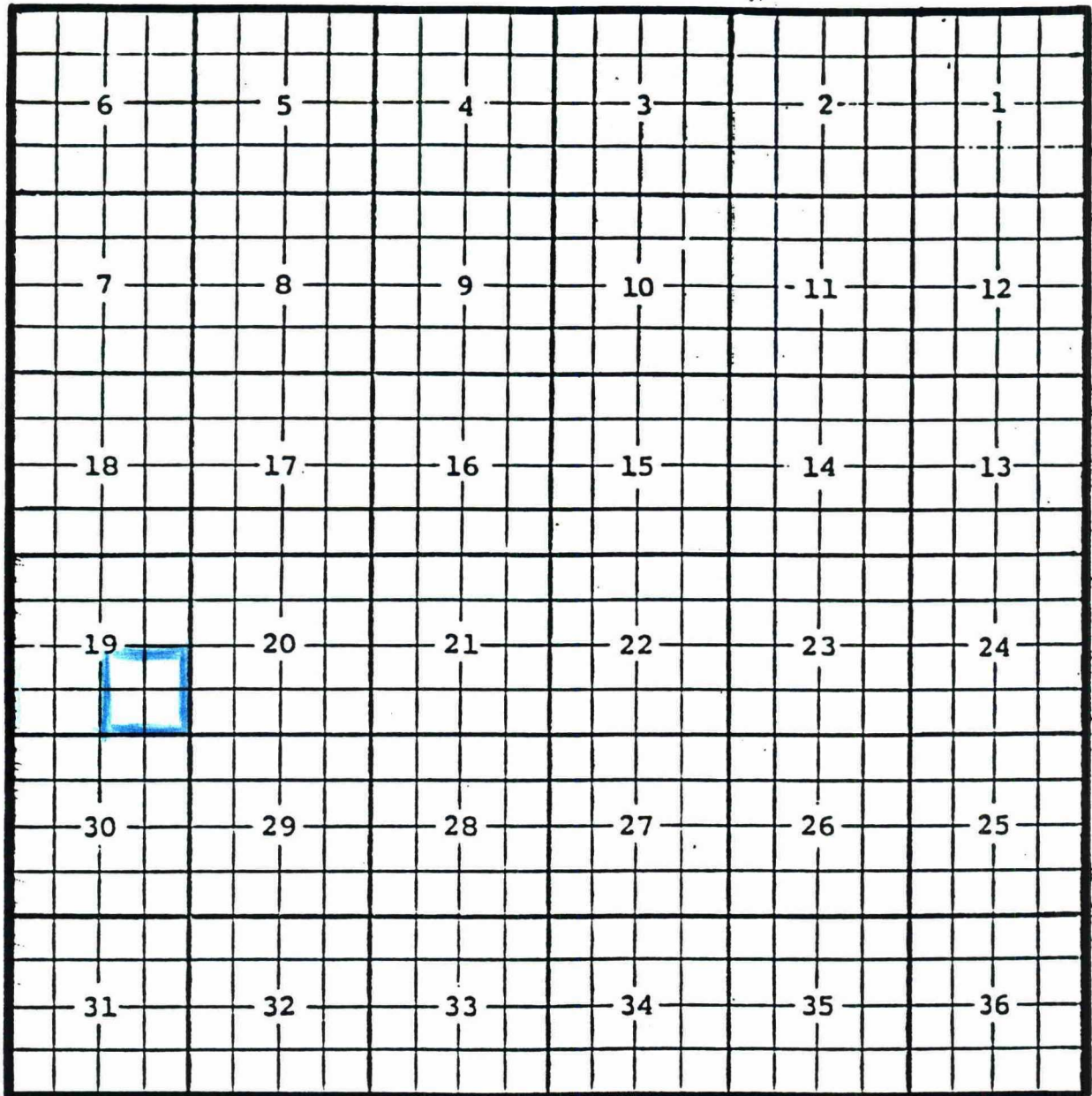
Completed 12/05/00 in the Pennsylvanian formation.

Top of perforations: 4847'.

Eddy County, New Mexico

Rio Penasco; San Andres Gas Pool

TOWNSHIP 18 SOUTH, RANGE 26 EAST, NMPM



Purpose: One gas well capable of producing.

Read & Stevens, Inc., West Dayton #1

Location: Unit P, Sec. 19, Township 18 South, Range 26 East. NMPM

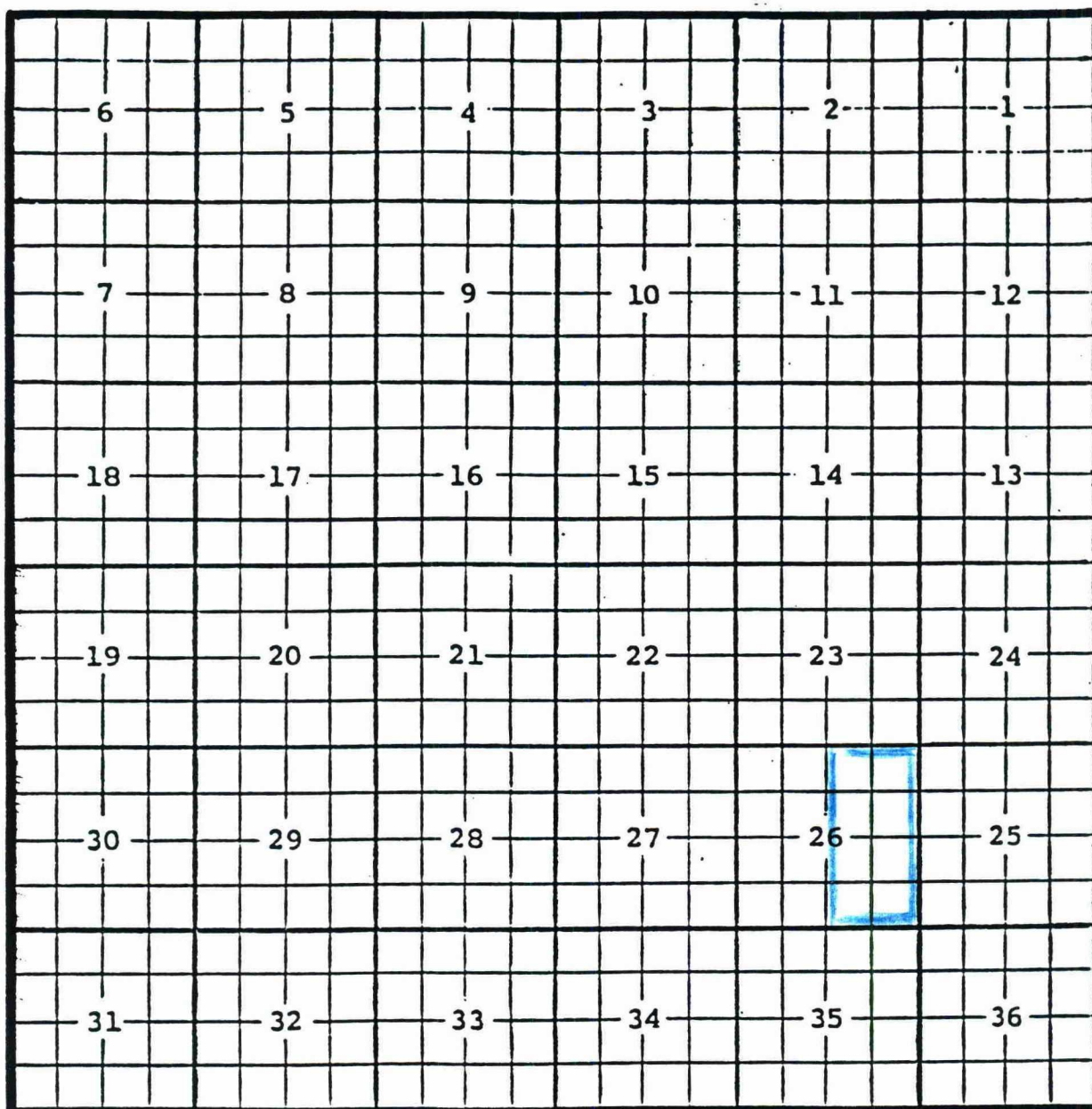
Completed on 6/22/01 in the San Andres formation.

Top of perfs: 1306'.

Eddy County, New Mexico

Strychnine Draw; Atoka Gas Pool

TOWNSHIP 20 SOUTH, RANGE 21 EAST, NMPM



Purpose: One completed gas well capable of producing.

ARCO Permian, Jaguar '26' Federal #1

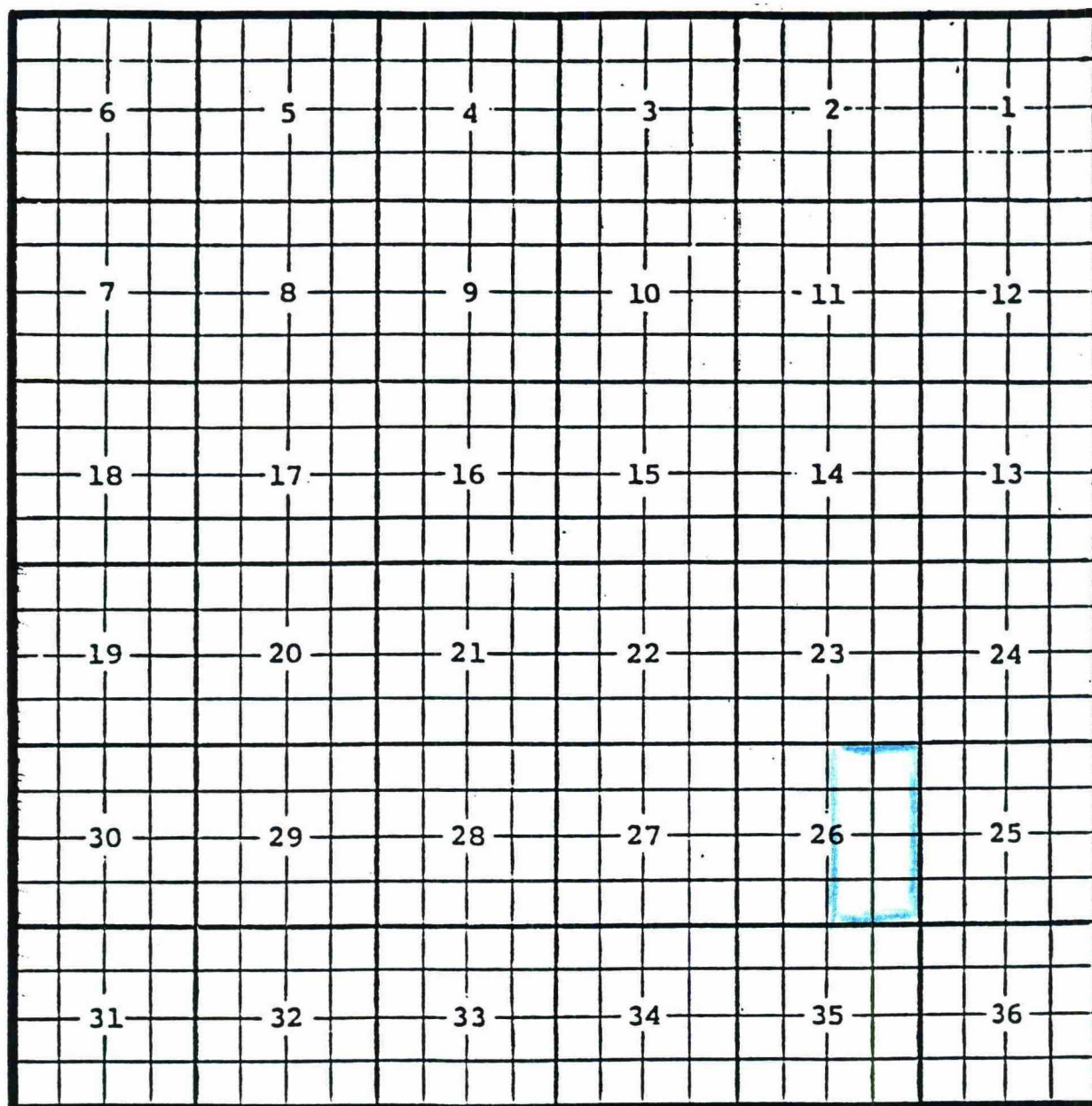
Location: Unit A, Sec. 26, Township 20 South, Range 21 East, NMPM

Completed 07/17/01 in the Strawn and Atoka formation

Top of perforations: 7358' (Strawn) to 8045' (Atoka).

Eddy County, New Mexico
TOWNSHIP 20 SOUTH, RANGE 21 EAST, NMPM

Strychnine Draw; Strawn Gas Pool



Purpose: One completed gas well capable of producing.

ARCO Permian, Jaguar '26' Federal #1

Location: Unit A, Sec. 26, Township 20 South, Range 21 East, NMPM

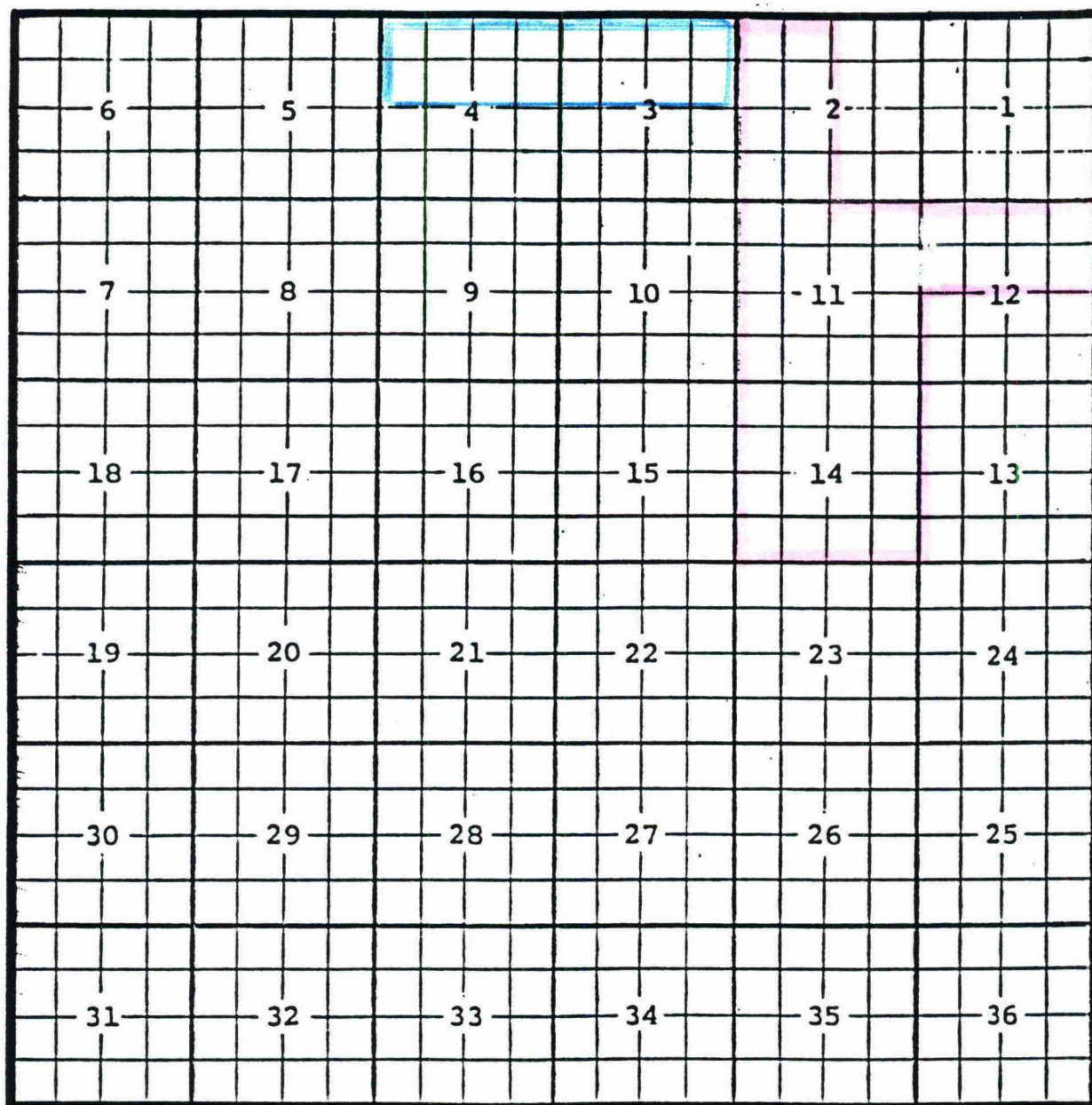
Completed 07/17/01 in the Strawn and Atoka formation

Top of perforations: 7358' (Strawn) to 8045' (Atoka).

Eddy County, New Mexico

Atoka; Upper Pennsylvanian, West Gas Pool

TOWNSHIP 18 SOUTH, RANGE 25 EAST, NMPM



Purpose: One completed gas well capable of producing.

Yates Petroleum Corporation, Emily 'ATZ' Com. #1

Location: Unit H, Sec. 4, Township 18 South, Range 25East, NMPM

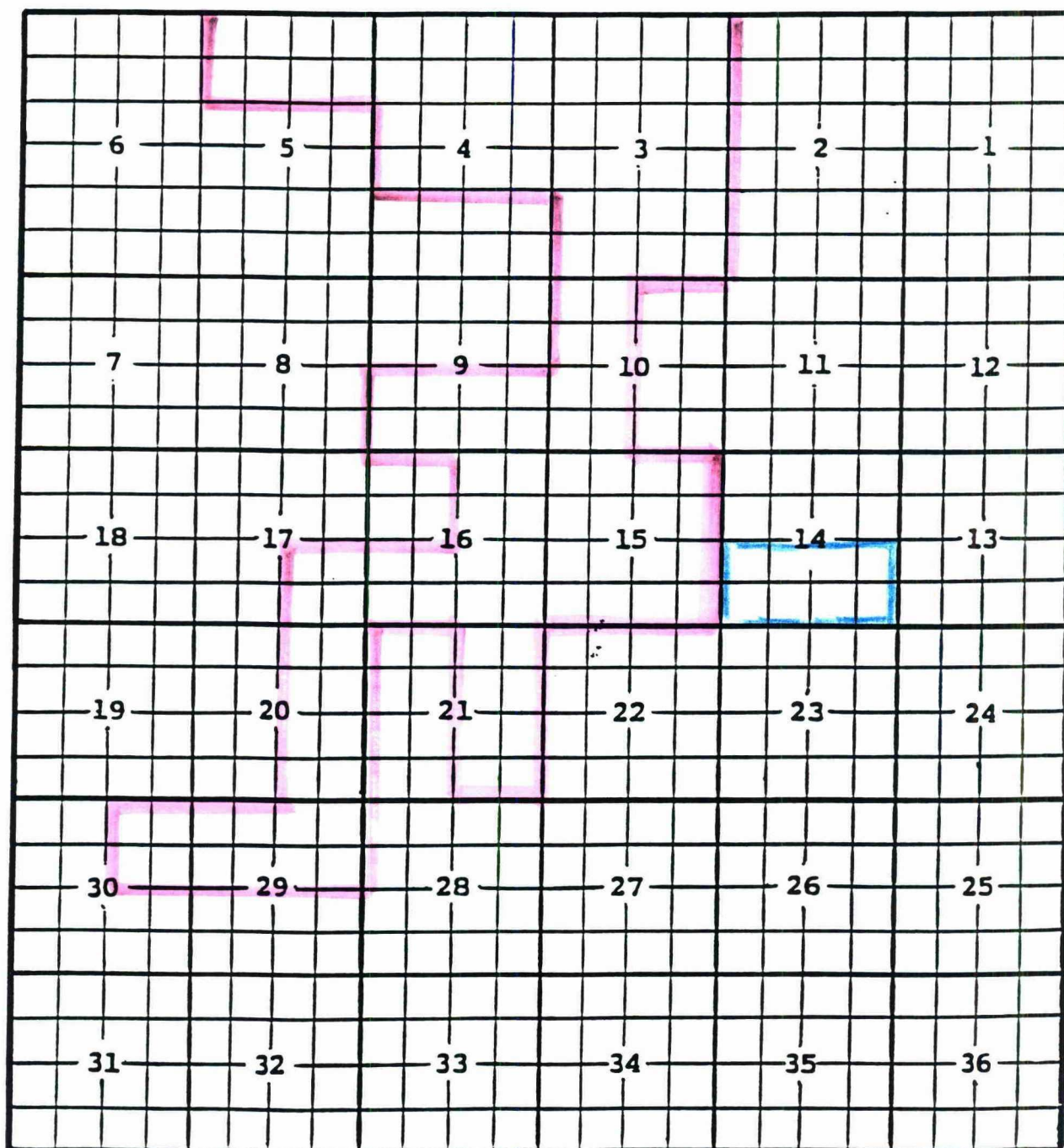
Completed 3/23/01 in the Atoka formation.

Top of perforations: 6476'.

Eddy County, New Mexico

Avalon; Strawn Gas Pool

TOWNSHIP 21 SOUTH, RANGE 26 EAST, NMPM



Purpose: One gas well capable of producing.

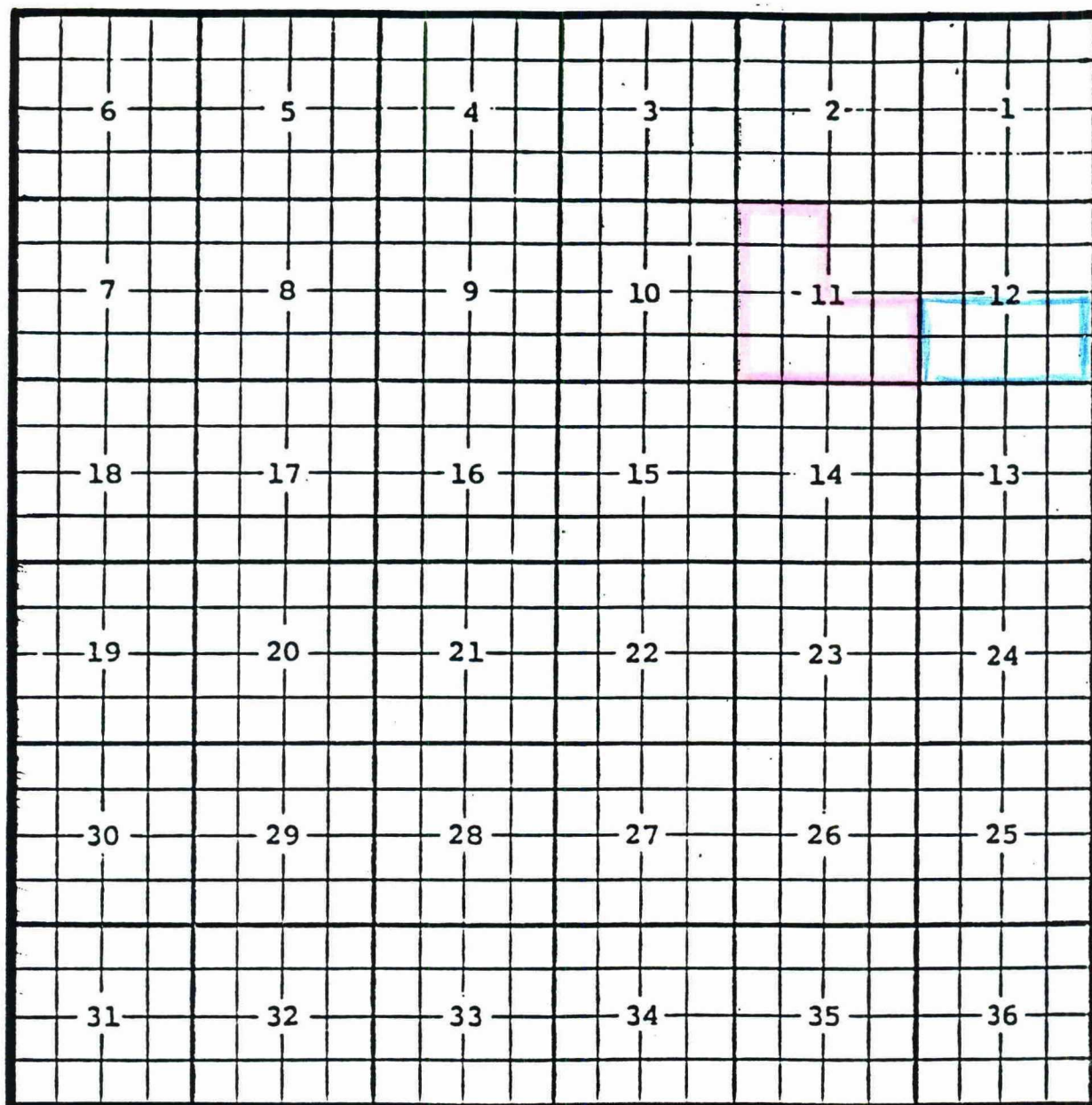
Yates Petroleum Corporation, South Avalon 'ASZ' State Com. #2

Location: Unit L, Sec. 14, Township 21 South, Range 26 East, NMPM

Completed 12/13/00 in the Strawn formation

Top of perforations: 9787'.

Eddy County, NM Benson; Bone Spring Oil Pool
TOWNSHIP 19 SOUTH, RANGE 30 EAST, NMPM



Purpose: One completed oil well capable of producing

Chi Operating, Inc., Landrush '12' Federal Com. #1

Location: Unit I, Sec. 12, Township 19 South, Range 30 East, NMPM

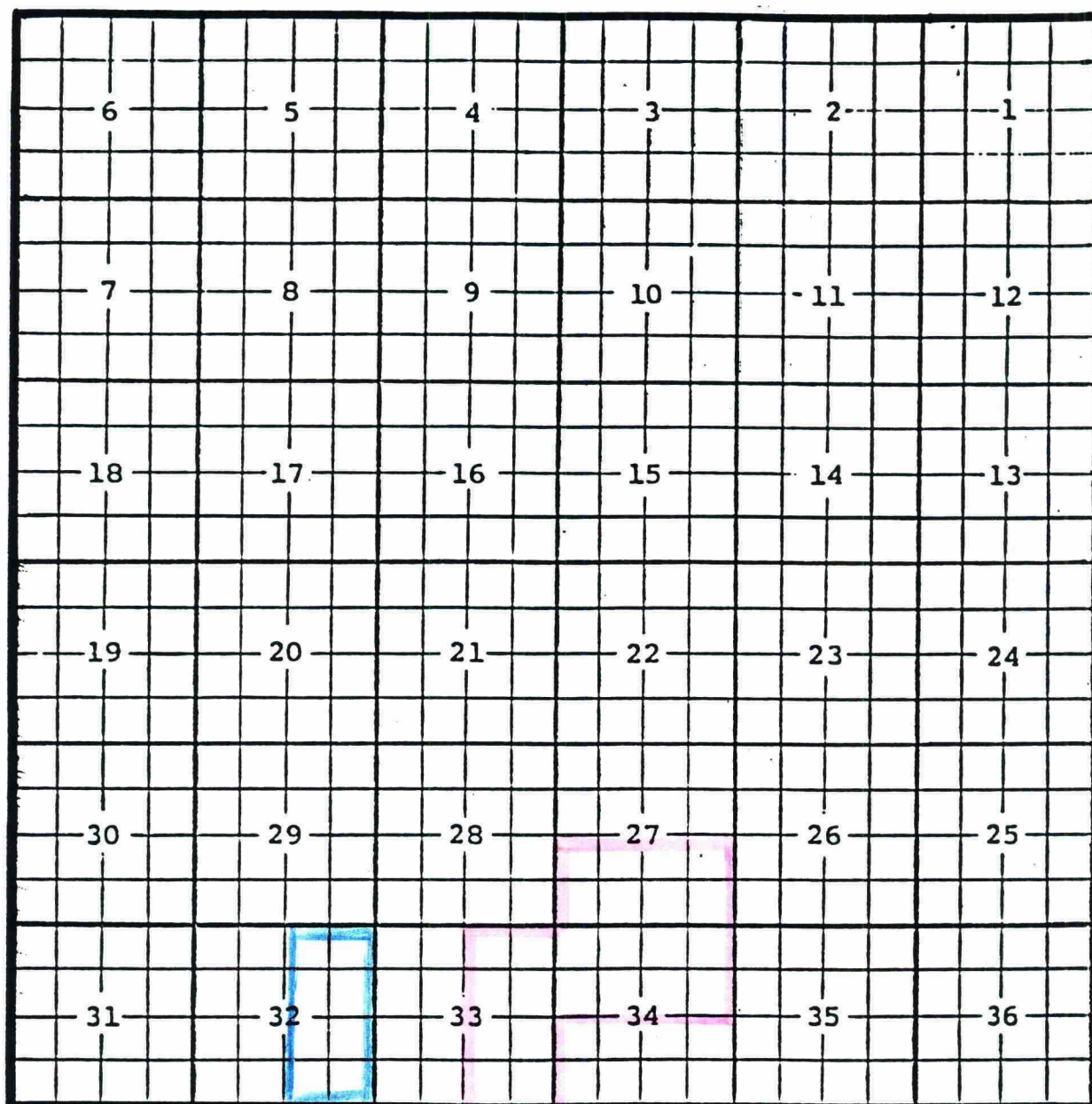
Completed 12/02/00 in the Bone Spring formation.

Top of perforations: 6510'.

Eddy County, New Mexico

Big Sinks; Wolfcamp Gas Pool

TOWNSHIP 24 SOUTH, RANGE 31 EAST, NMPM



Purpose: One completed gas well capable of producing.

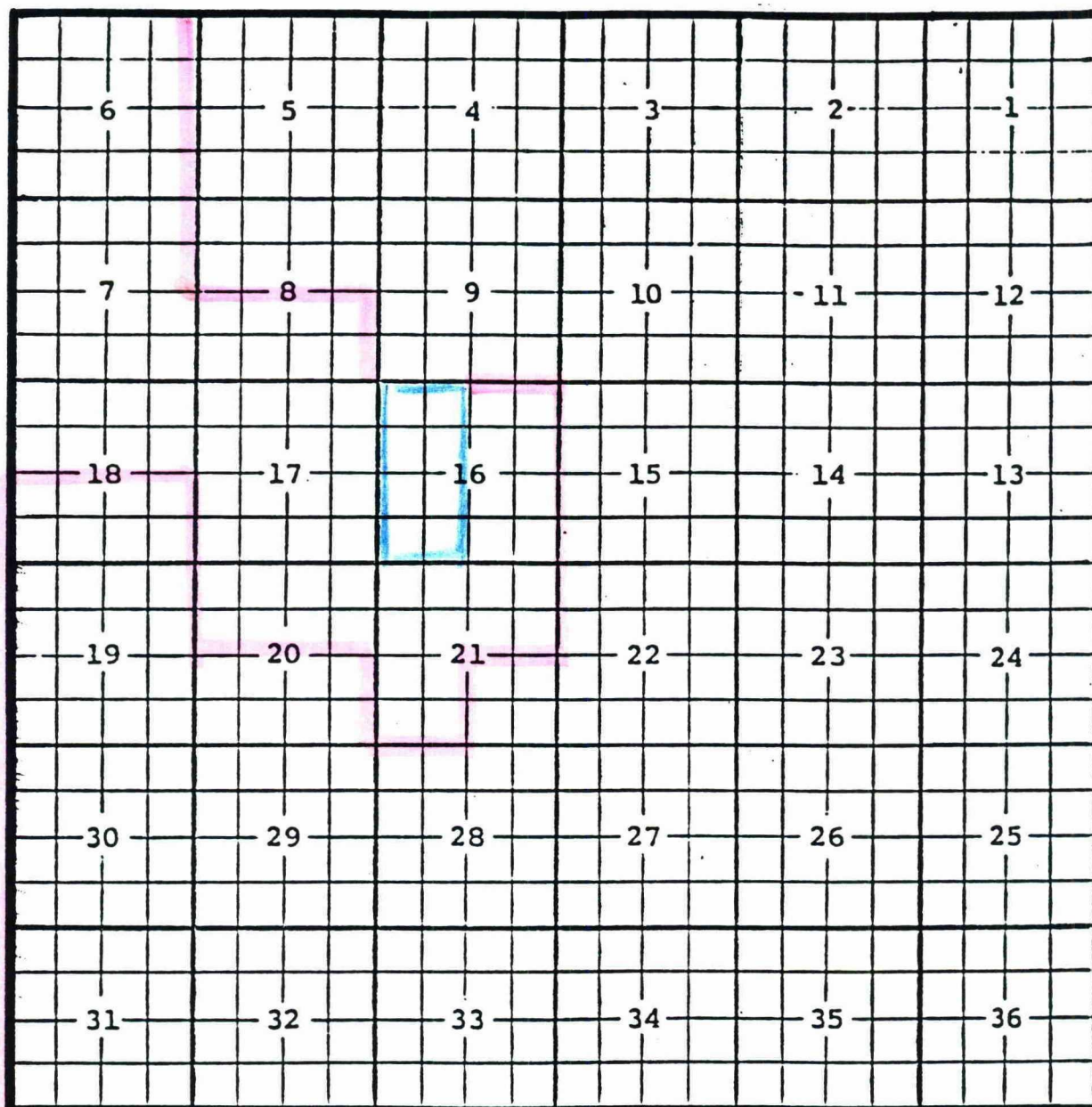
Bass Enterprises Production Company, Poker Lake Unit #148

Location: Unit H, Sec. 32, Township 24 South, Range 31 East, NMPM

Completed 08/09/01 in the Wolfcamp formation.

Top of perforations: 12,904'.

Chaves County, New Mexico Buffalo Valley; Pennsylvanian Gas Pool
TOWNSHIP 15 SOUTH, RANGE 28 EAST, NMPM



Purpose: One completed gas well capable of producing.

Yates Petroleum Corporation, Windmill 'ATI' State #2

Location: Unit E, Sec. 16, Township 15 South, Range 28 East, NMPM

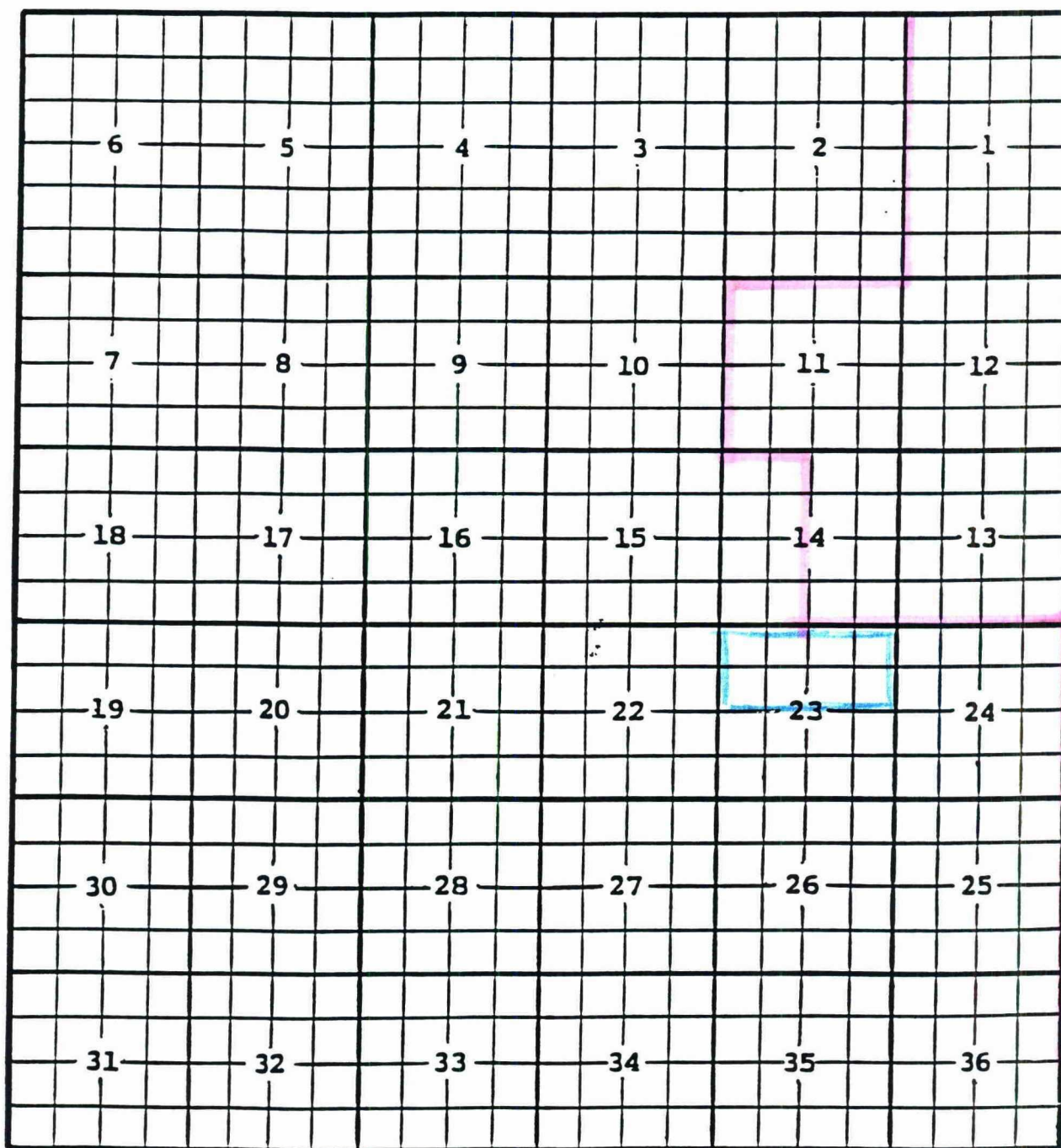
Completed 01/10/01 in the Pennsylvanian formation.

Top of perforation: 8862'.

Eddy County, New Mexico

Burton Flat; Morrow Gas Pool

TOWNSHIP 21 SOUTH, RANGE 26 EAST, NMPM



Purpose: One completed gas well capable of producing.

Yates Petroleum Corporation, South Avalon 'AUA' Com. #1

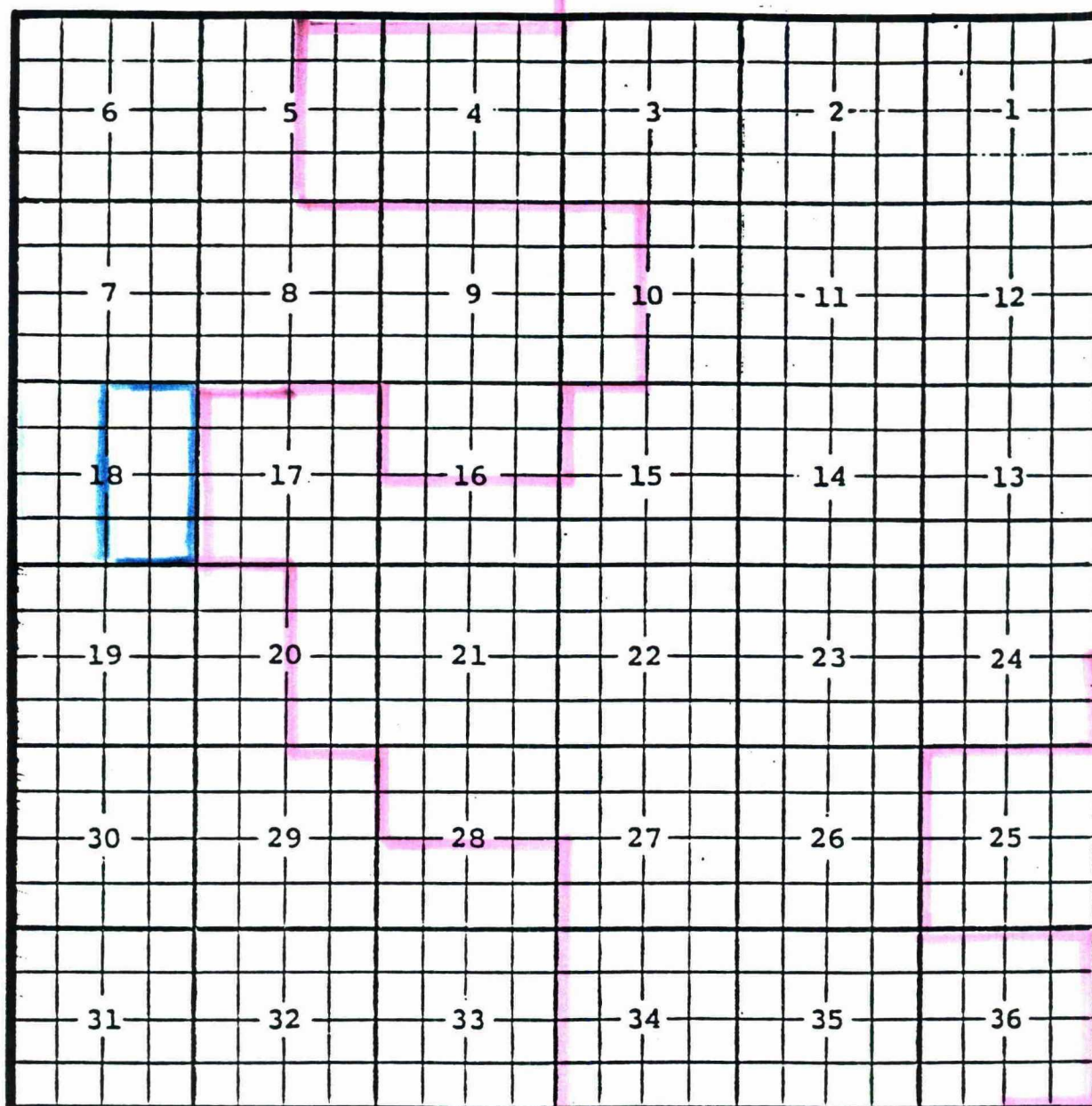
Location: Unit D, Sec. 23, Township 21 South, Range 26 East, NMPM

Completed 9/25/00 in the Morrow formation.

Top of perforations: 11,011'.

Carlsbad; Morrow, South Gas Pool

Carlsbad; Morrow, South Gas Pool



Purpose: One completed gas well capable of producing.

OXY USA WTP Limited Partnership, OXY Honest John State #1

Location: Unit G, Sec. 18, Township 23 South, Range 26 East, NMPM

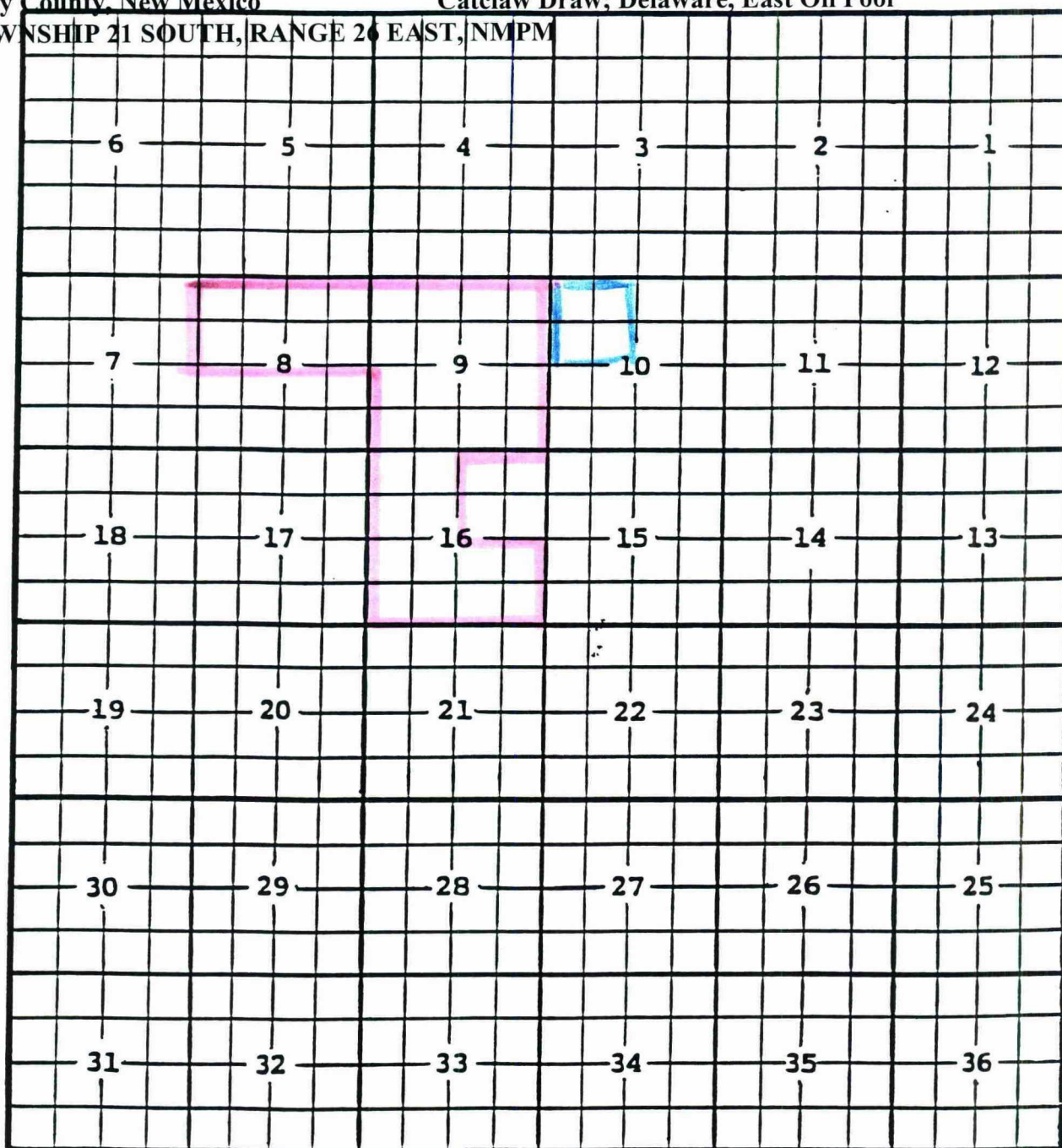
Completed on 07/10/01 in the Morrow formation.

Top of perforations: 11,612'.

Eddy County, New Mexico

Catchlaw Draw; Delaware, East Oil Pool

TOWNSHIP 21 SOUTH, RANGE 26 EAST, NMPM



Purpose: One completed oil well capable of producing.

Bonneville Fuels Corporation, Avalon '10' Federal #22

Location: Unit F, Sec. 10, Township 21 South, Range 26 East, NMPM

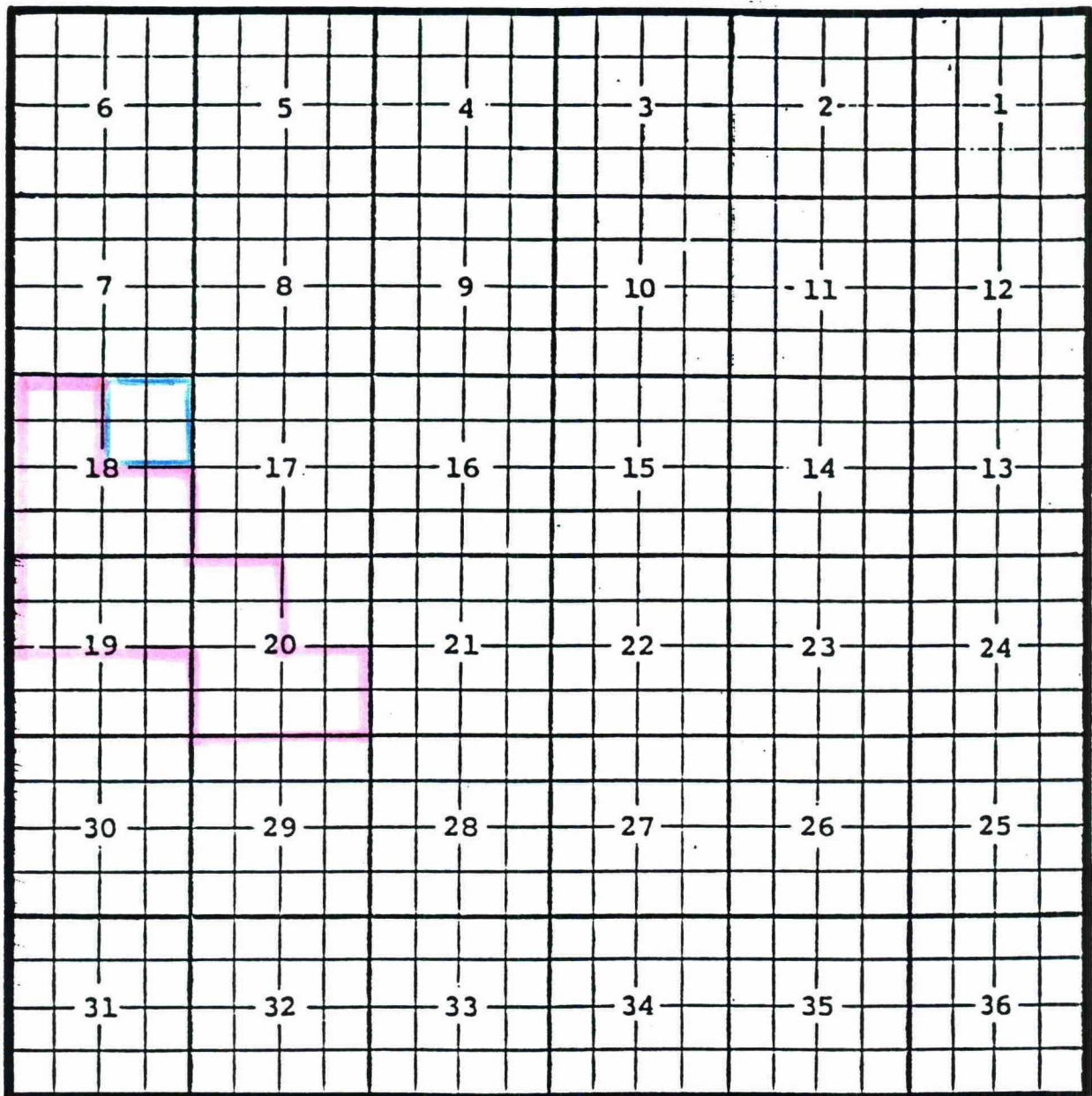
Completed in the Delaware formation.

Top of perforations: 2215'.

Eddy County, New Mexico

Cedar Lake; Yeso Oil Pool

TOWNSHIP 17 SOUTH, RANGE 31 EAST, NMPM



Purpose: One completed oil well capable of producing.

Marbob Energy Corporation, Coffee Federal #3

Location: Unit G, Sec. 18, Township 17 South, Range 31 East, NMPM

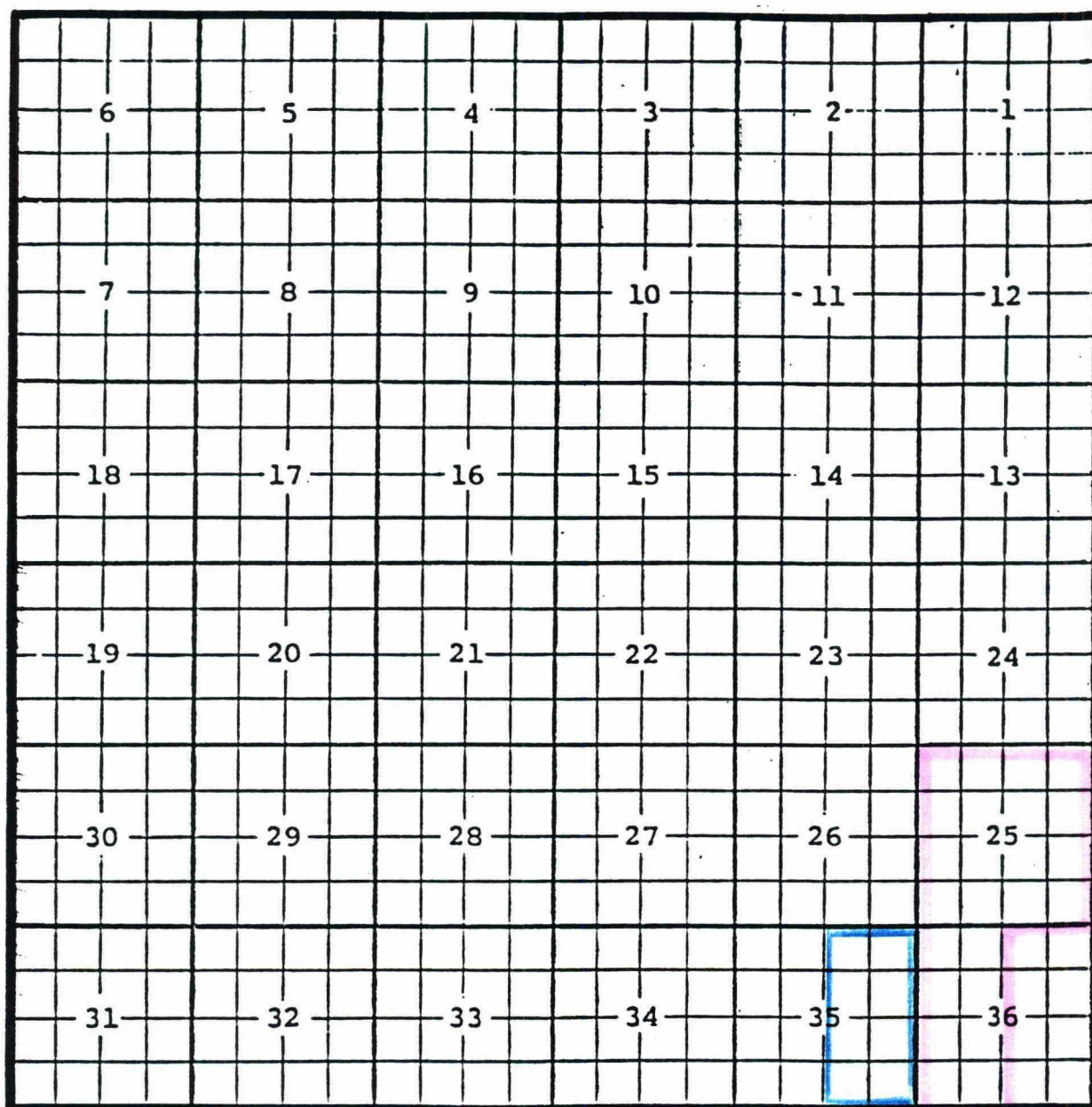
Completed 08/02/01 in the Yeso formation.

Top of perforations: 4660'.

Chaves County, New Mexico

Comanche Spring; Pre-Permian Gas Pool

TOWNSHIP 10 SOUTH, RANGE 26 EAST, NMPM



Purpose: One completed gas well capable of producing.

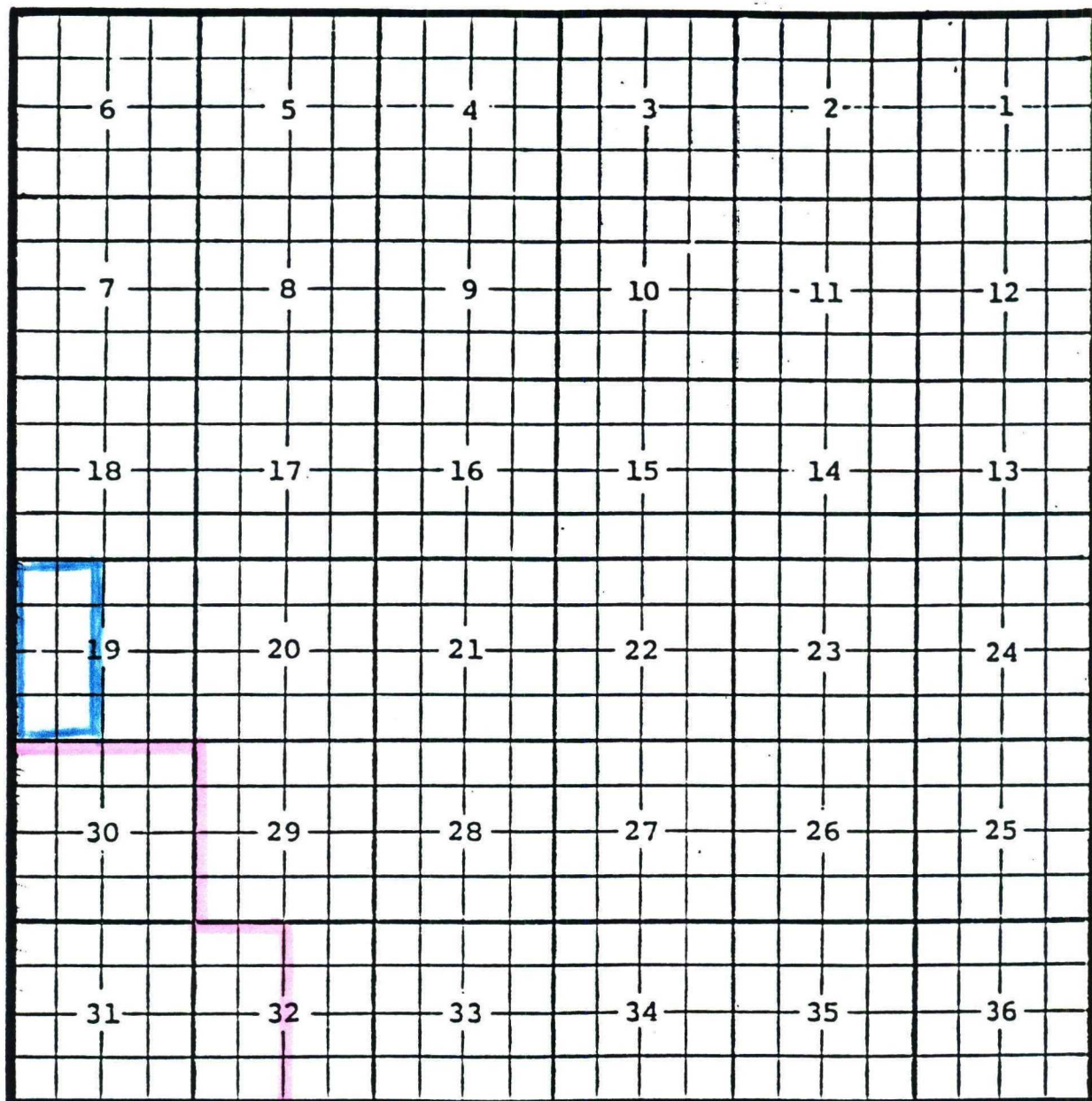
Yates Petroleum Corporation, Samedan 'ATH' State #2

Location: Unit P, Sec. 35, Township 10 South, Range 26 East, NMPM

Completed on 06/21/00 in the Ordovician formation.

Top of perforations: 6130'.

Eddy County, New Mexico Eagle Creek; Atoka-Morrow; Morrow, East Gas Pool
TOWNSHIP 17 SOUTH, RANGE 26 EAST, NMPM



Purpose: One completed gas well capable of producing.

OXY USA WTP Limited Partnership, OXY Euphonium #1

Location: Lot 4, Sec. 19, Township 17 South, Range 26 East, NMPM

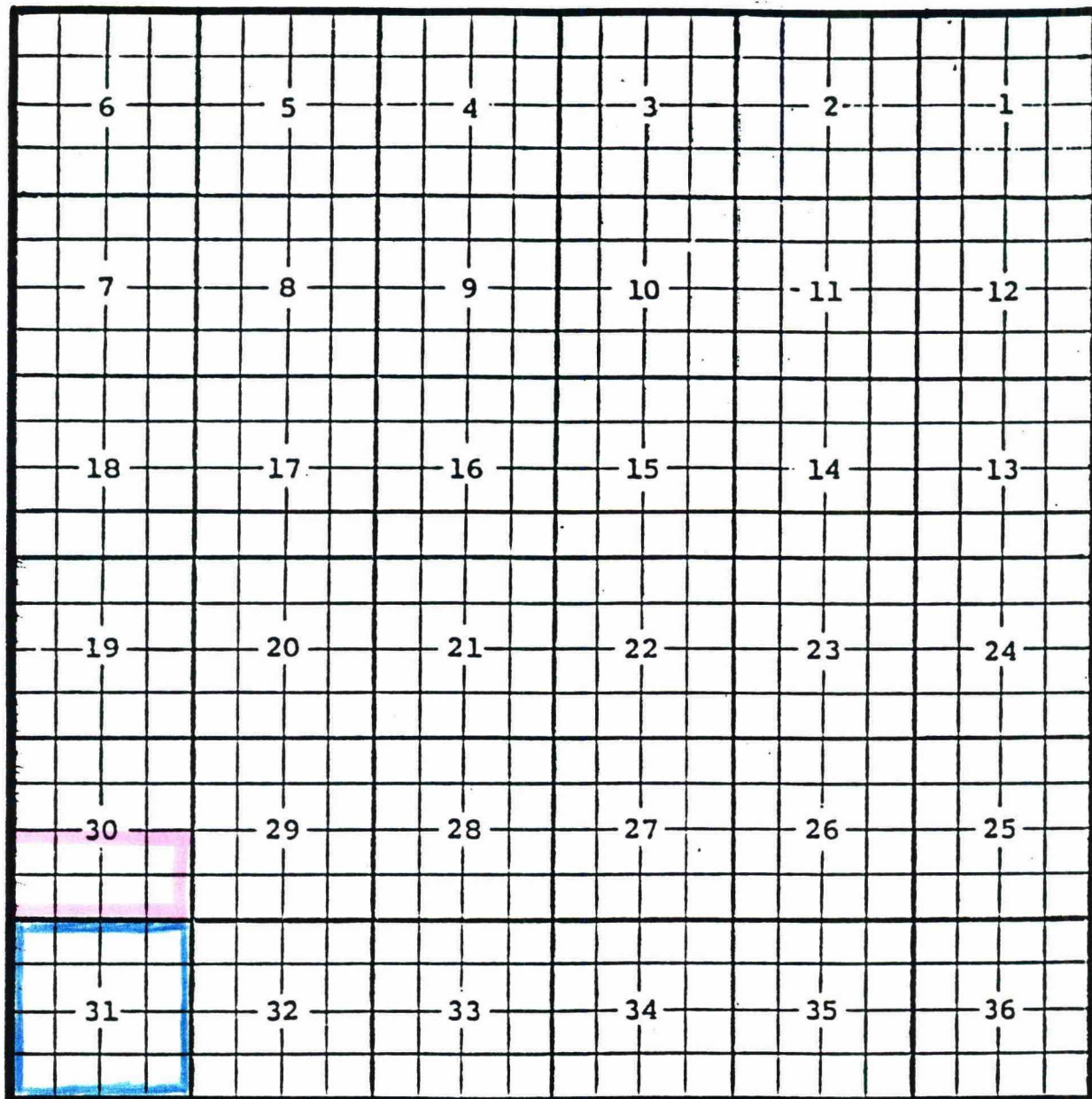
Completed 04/29/01 in the Morrow formation.

Top of perforations: 8186'.

Eddy County, New Mexico

Eagle Creek; Permo-Pennsylvanian Gas Pool

TOWNSHIP 17 SOUTH, RANGE 26 EAST, NMPM



Purpose: One completed gas well capable of producing.

Yates Petroleum Corporation, Patterson 'EL' #3

Location: Unit P, Sec. 31, Township 17 South, Range 26 East, NMPM

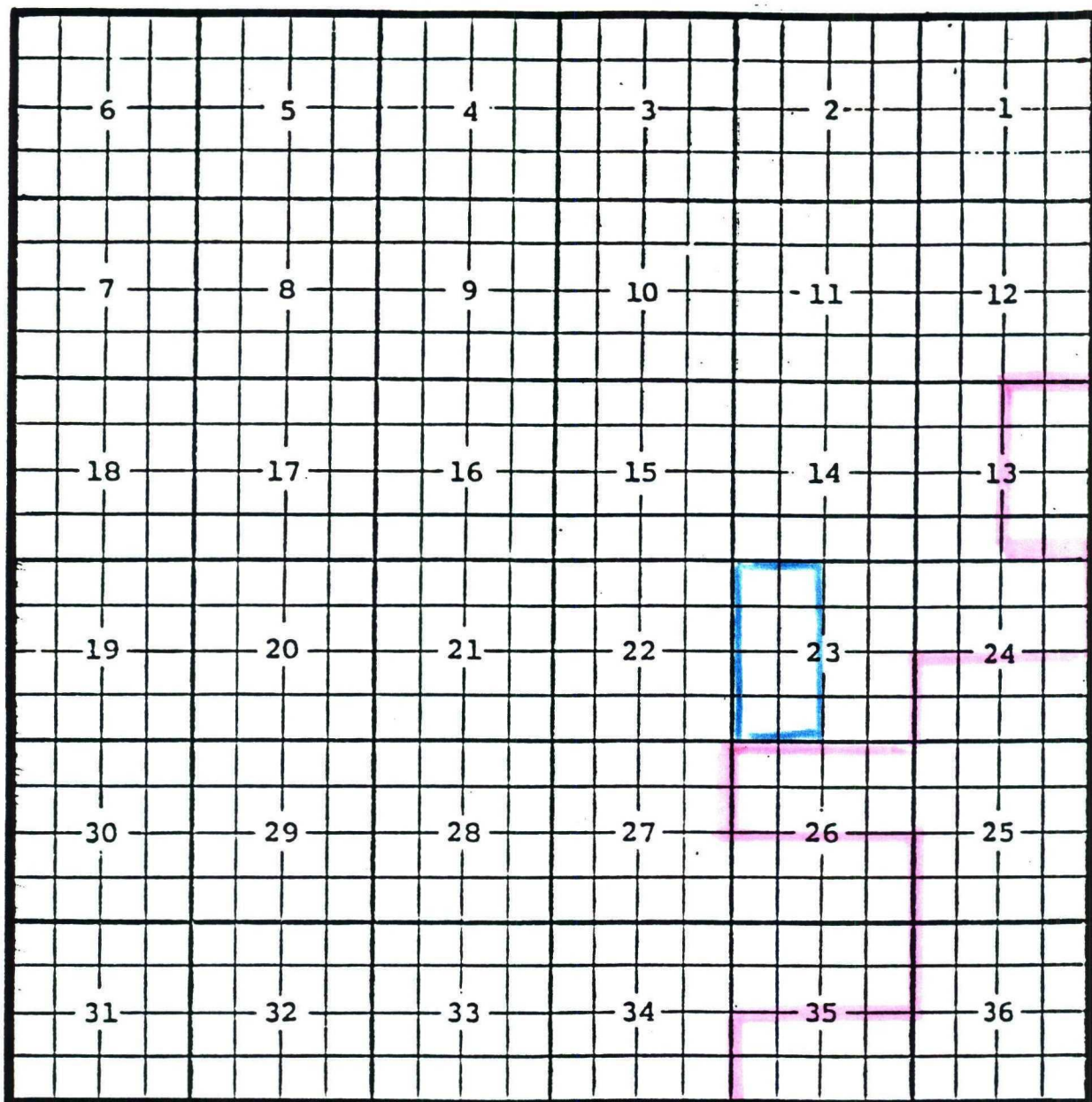
Completed 10/02/00 in the Pennsylvanian formation

Top of perforations: 7744'.

Eddy County, New Mexico

Empire; Morrow, South Gas Pool

TOWNSHIP 17 SOUTH, RANGE 28 EAST, NMPM



Purpose: One completed gas well capable of producing.

Ricks Exploration, Inc., Dinah '23' Federal Com. # 1

Location: Unit M, Sec. 23, Township 17 South, Range 28 East, NMPM

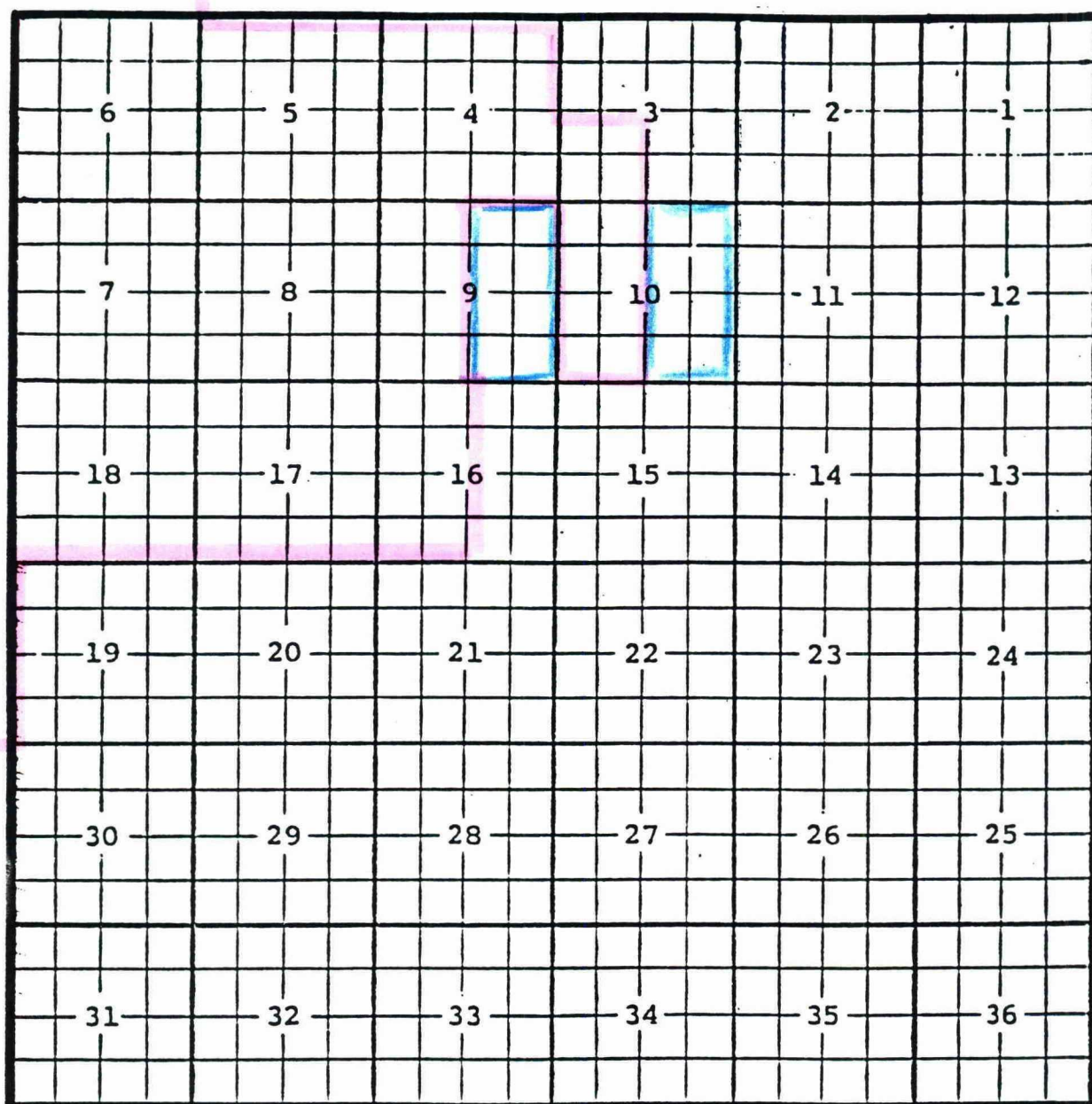
Completed 06/12/01 in the Morrow **Spring** formation.

Top of perforations: 10,163'.

Eddy County, New Mexico

Empire; Morrow, South Gas Pool

TOWNSHIP 18 SOUTH, RANGE 29 EAST, NMPM



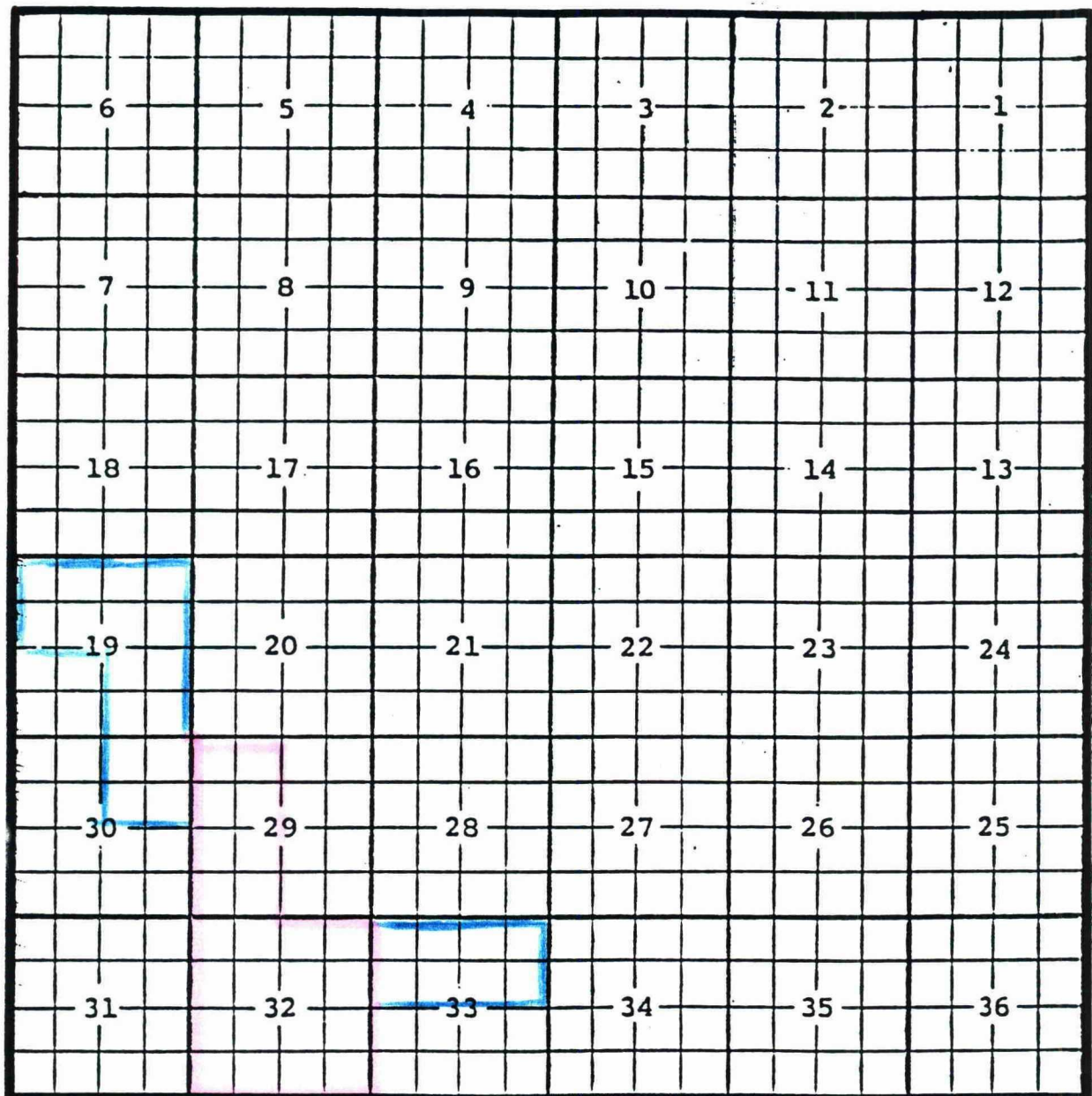
Purpose: Two completed gas wells capable of producing in the Morrow formation.

- **OXY USA WTP Limited Partnership, OXY Colt Federal #2**
Location: Unit A, Sec. 9, Township 18 South, Range 29 East, NMPM
Completed 05/24/01, **Top of perforations:** 10,840'.
- **OXY USA WTP Limited Partnership, OXY Roadside Federal #1**
Location: Unit A, Sec. 10, Township 18 South, Range 29 East, NMPM
Completed 12/17/00, **Top of perforations:** 10,300'.

Eddy County, New Mexico

Empire; Wolfcamp, Oil Pool

TOWNSHIP 17 SOUTH, RANGE 28 EAST, NMPM




Purpose: Two completed oil wells capable of producing in the Wolfcamp formation.

- **EOG Resources Inc., Starbuck '19' Federal Com. #1**
Location: Unit C, Sec. 19, Township 17 South, Range 28 East, NMPM
Completed 08/10/01 **in the** Wolfcamp formation.
Top of perforations: 6611'.
- **Louis Dreyfus Natural Gas, Geronimo '33' State #2**
Location: Unit A, Sec. 33, Township 17 South, Range 28 East, NMPM
Completed 08/18/01 **in the** Wolfcamp formation.
Top of perforations: 7066'.

Chaves County, New Mexico

Foor Ranch; Pre-Permian Gas Pool

TOWNSHIP 9 SOUTH, RANGE 26 EAST, NMPM



Purpose: Three completed gas wells capable of producing by Yates Petroleum Corporation.

- Allied 'AUS' State #2

Location: Unit L, Sec. 33, Township 9 South, Range 26 East, NMPM

Completed 1/31/01 in the Ordovician formation, top of perforations: 5918'.

- Wager 'AWG' State #4

Location: Unit D, Sec. 34, Township 9 South, Range 26 East, NMPM

Completed 08/01/01 in the Cisco formation, top of perforations: 5682'.

- Horizon 'AWH' State #1

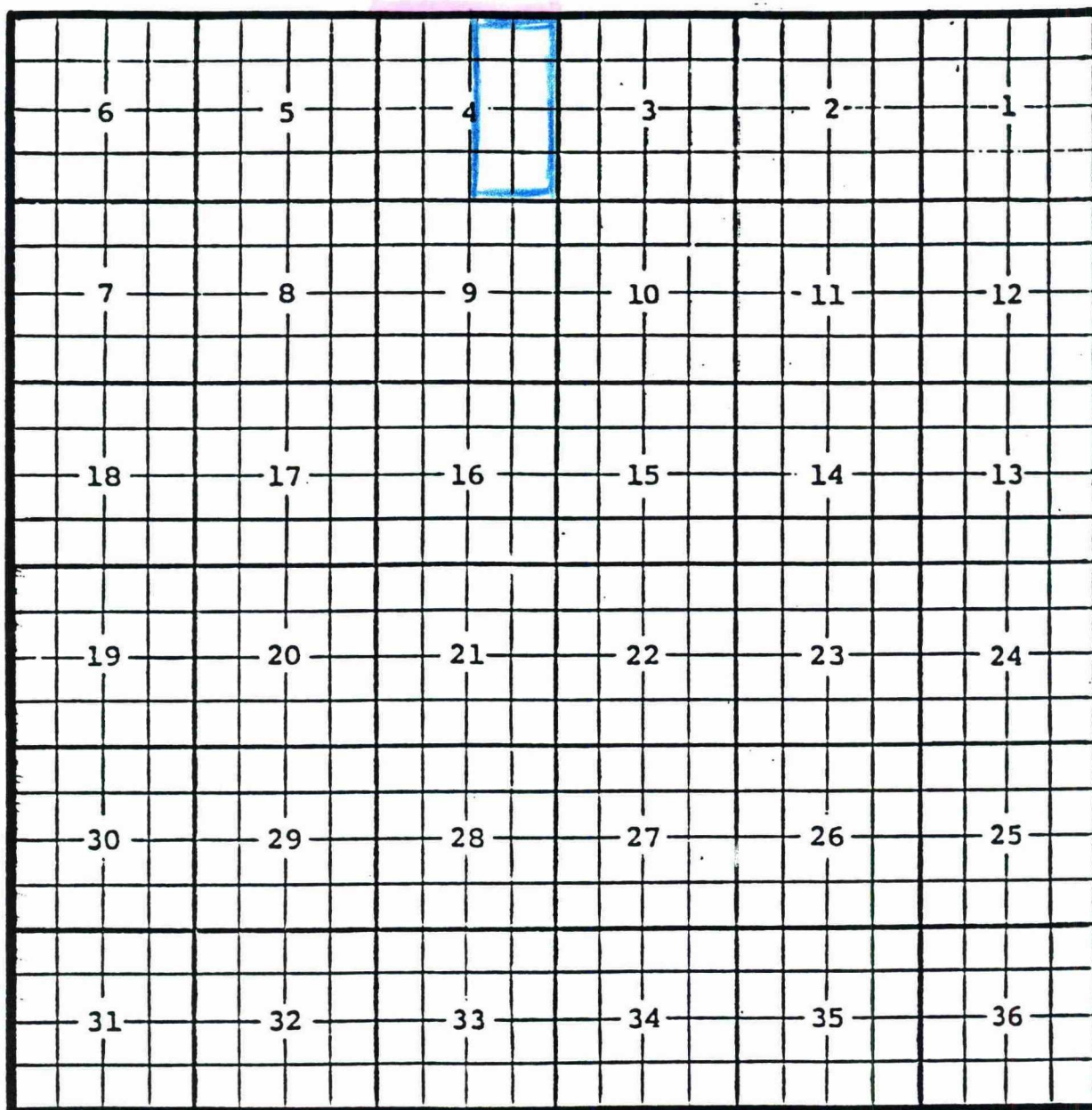
Location: Unit A, Sec 16, Township 9 South, Range 26 East, NMPM

Completed 02/26/01 in the Ordovician formation, top of perforations: 6022'.

Chaves County, New Mexico

Foor Ranch; Pre Permian, Northwest Gas Pool

TOWNSHIP 9 SOUTH, RANGE 26 EAST, NMPM



Purpose: One completed gas well capable of producing.

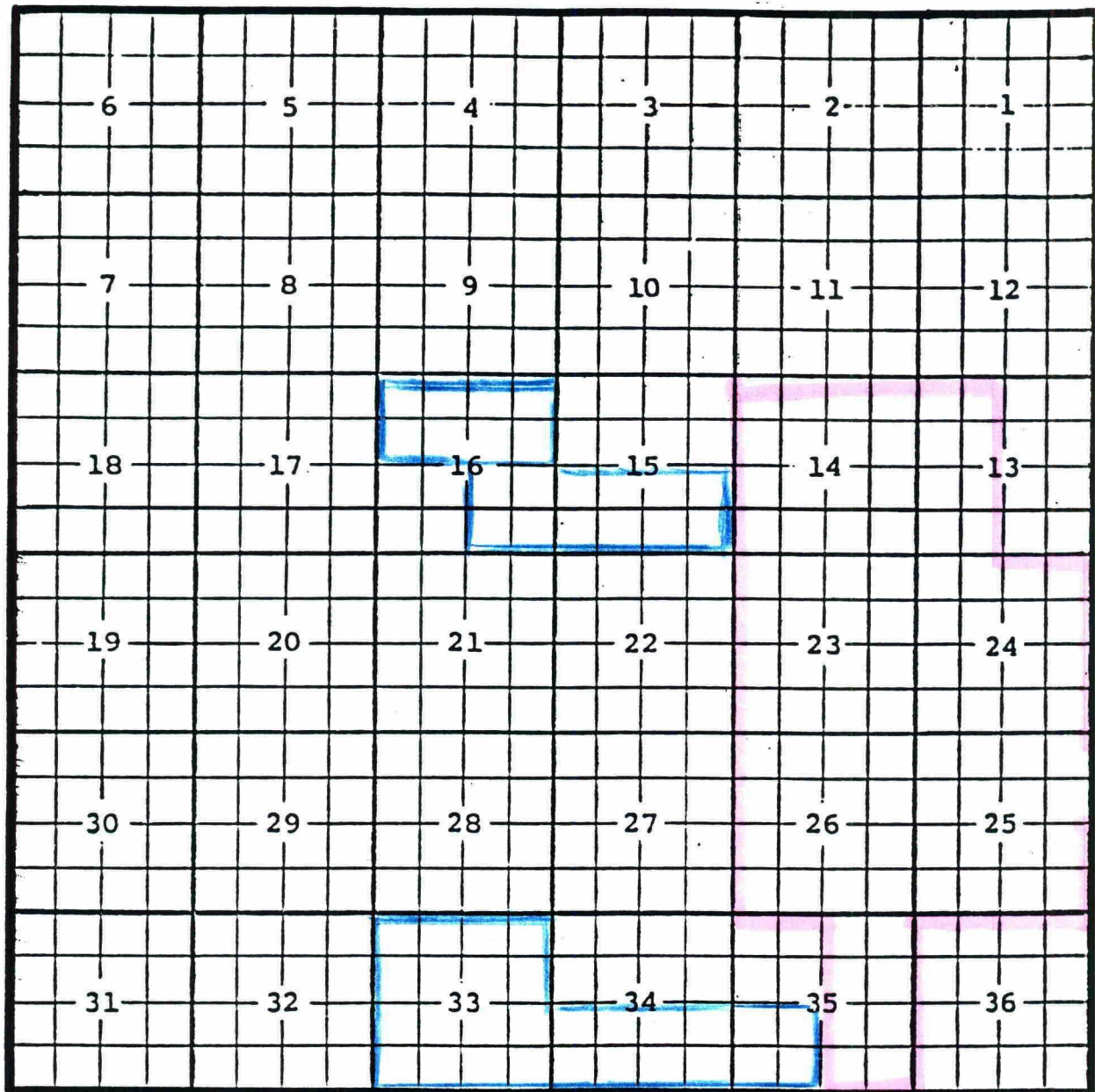
Yates Petroleum Corporation, Engwall 'RL' Federal #4

Location: Unit J, Sec. 4, Township 9 South, Range 26 East, NMPM

Completed 06/27/01 in the Ordovician formation.

Top of perforations: 5872'.

Chaves County, New Mexico Foor Ranch; Wolfcamp Gas Pool
TOWNSHIP 9 SOUTH, RANGE 26 EAST, NMPM



Purpose: Two completed gas wells capable of producing in the Wolfcamp formation.

1) Yates Petroleum Corporation, Allied 'AUS' State #1

Location: Unit G, Sec. 33, Township 9 South, Range 26 East, NMPM

Completed 08/04/00, top of perforations 5397'.

2) Yates Petroleum Corporation, Allied 'AUS' State #2

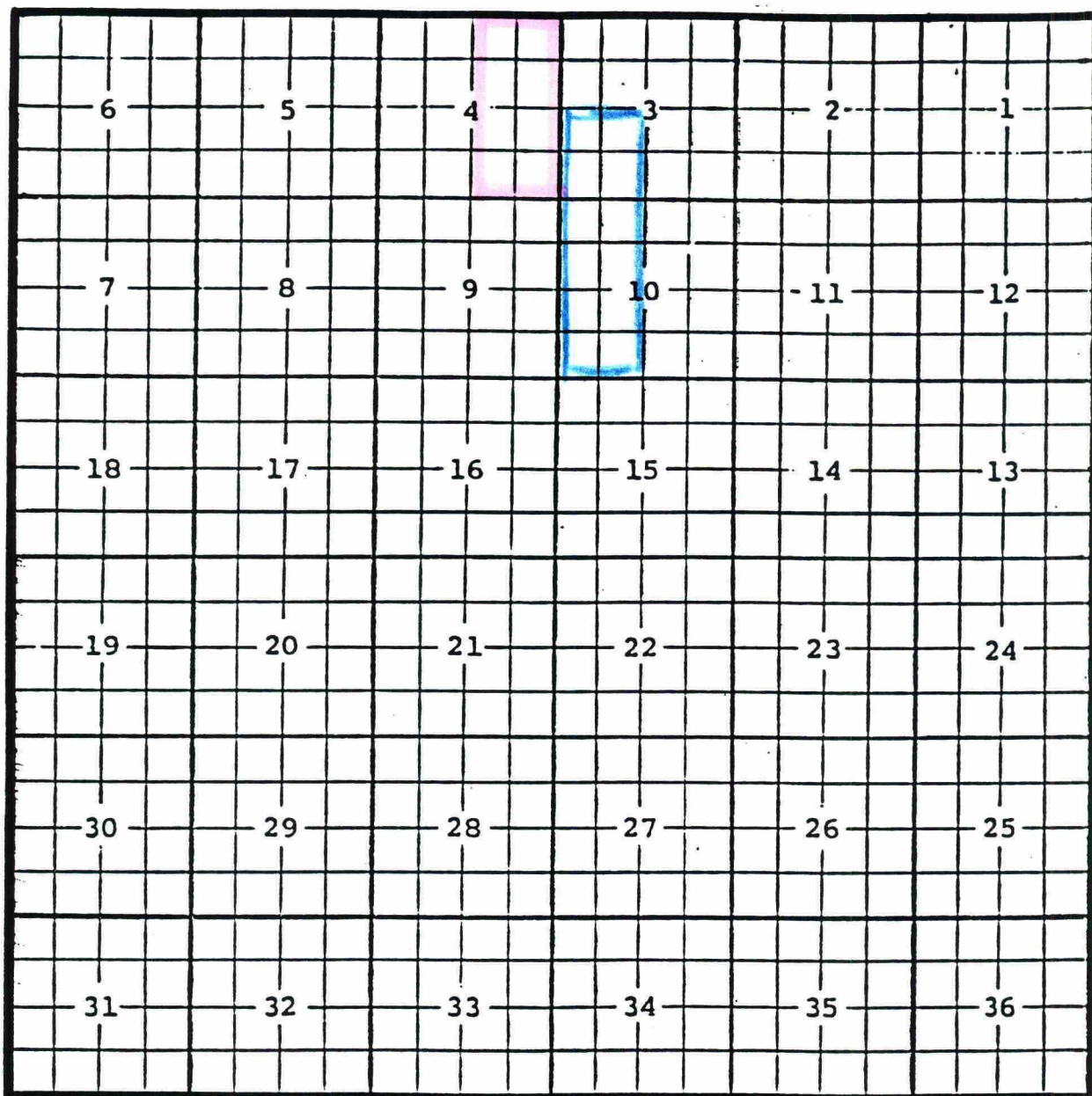
Location: Unit L, Sec. 33, Township 9 South, Range 26 East, NMPM

Completed 1/08/01, top of perforations 5360'.

Chaves County, New Mexico

Foor Ranch; Wolfcamp, Northwest Gas Pool

TOWNSHIP 9 SOUTH, RANGE 26 EAST, NMPM



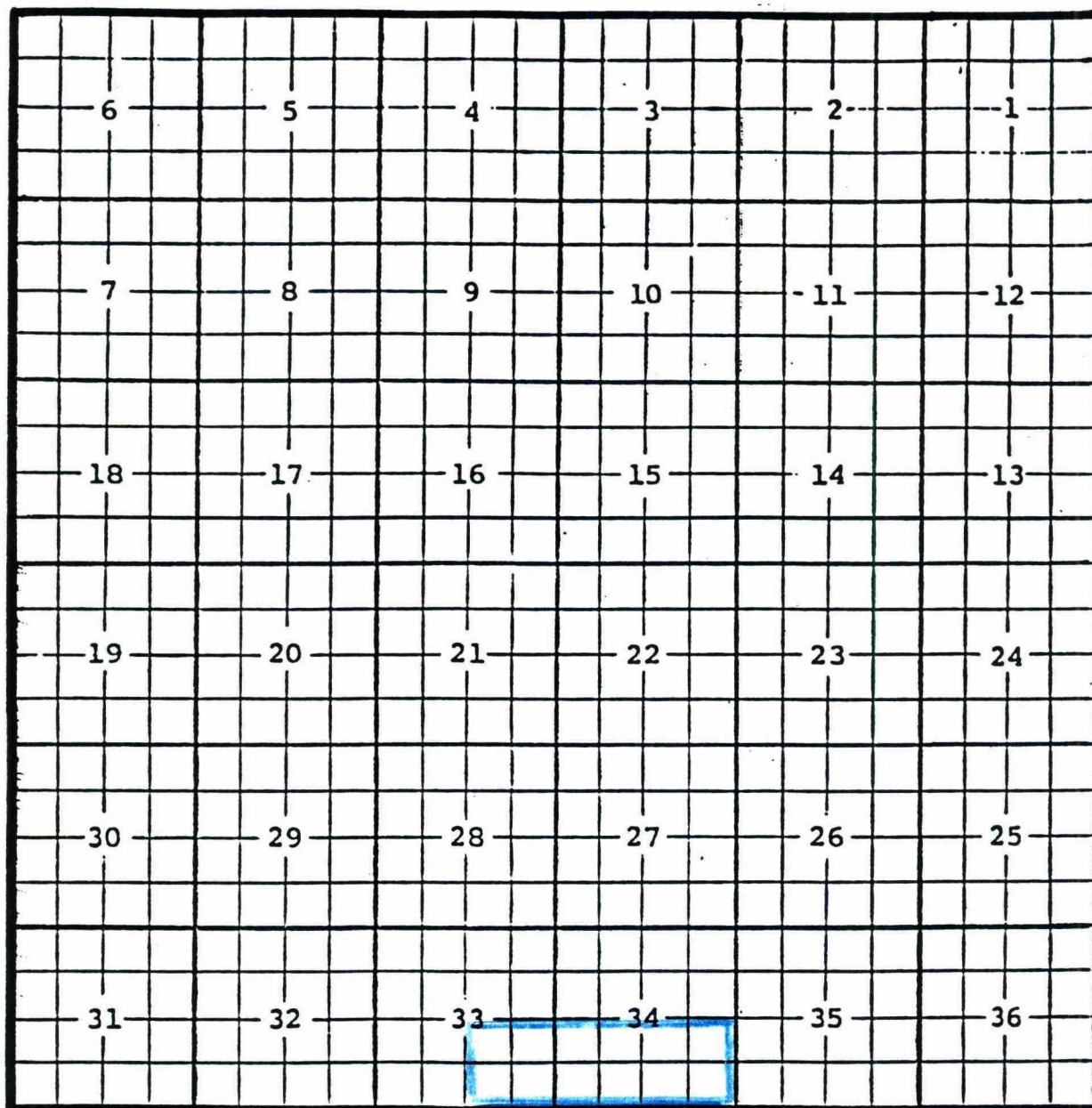
Purpose: One completed gas well capable of producing in the Wolfcamp formation.

Yates Petroleum Corporation, McConkey 'HX' #4

Location: Unit L, Sec. 10, Township 9 South, Range 26 East, NMPM

Completed 3/30/01, top of perforations: 5436'.

Chaves County, NM Foor Ranch; Wolfcamp, Northwest Gas Pool
TOWNSHIP 8 SOUTH, RANGE 26 EAST, NMPM



Purpose: One completed gas well capable of producing.

Yates Petroleum Corporation, Nitram 'AVN' Federal #1

Location: Unit M, Sec. 34, Township 8 South, Range 26 East, NMPM

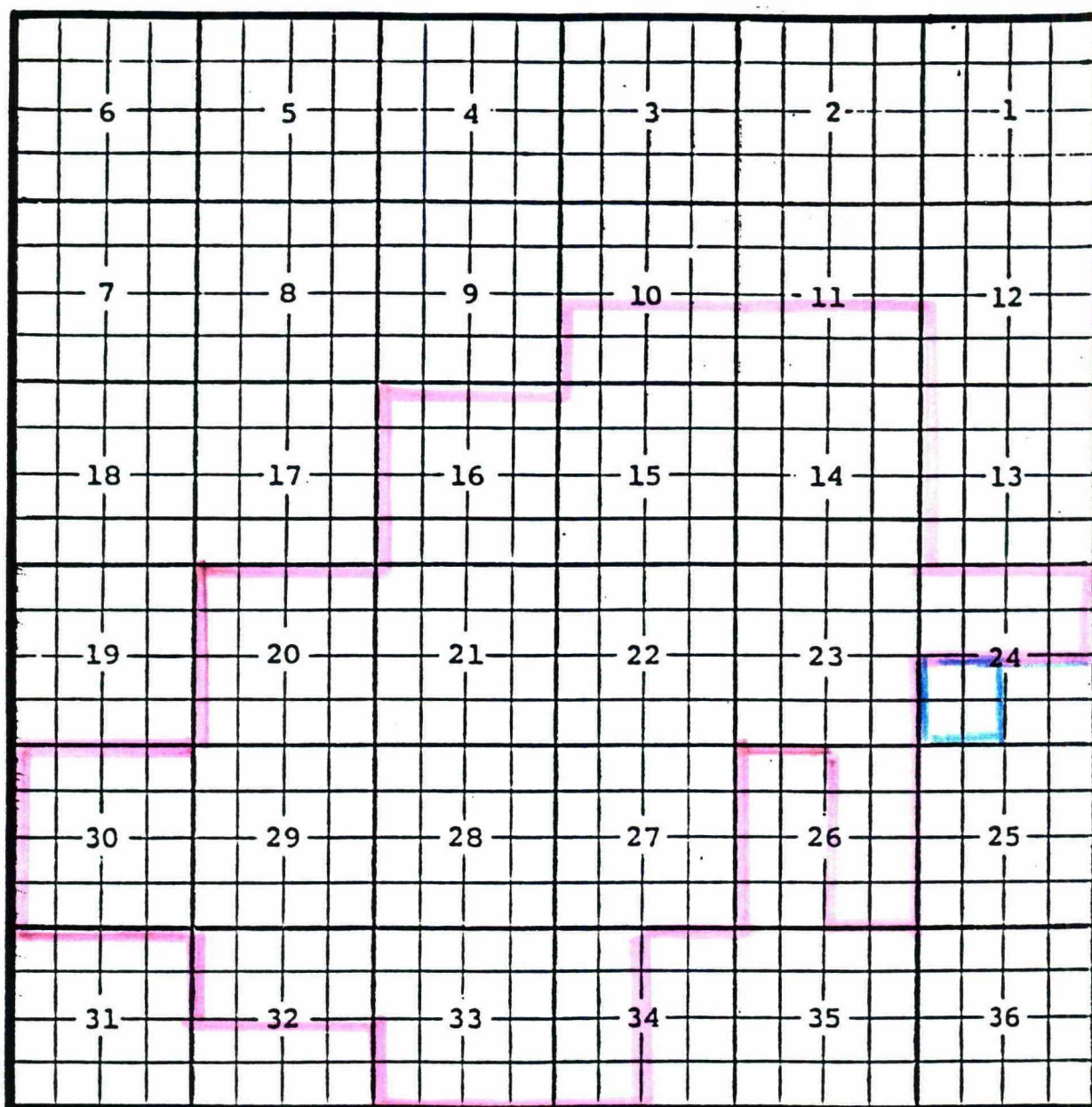
Completed 4/30/01 in the Wolfcamp.

Top of perforations: 5136'.

Eddy County, New Mexico

Logan Draw; Morrow Gas Pool

TOWNSHIP 17 SOUTH, RANGE 27 EAST, NMPM



Purpose: One completed gas well capable of producing.

OXY USA WTP Limited Partnership, OXY Chopstick Federal #2

Location: Unit N, Sec. 24, Township 17 South, Range 27 East, NMPM

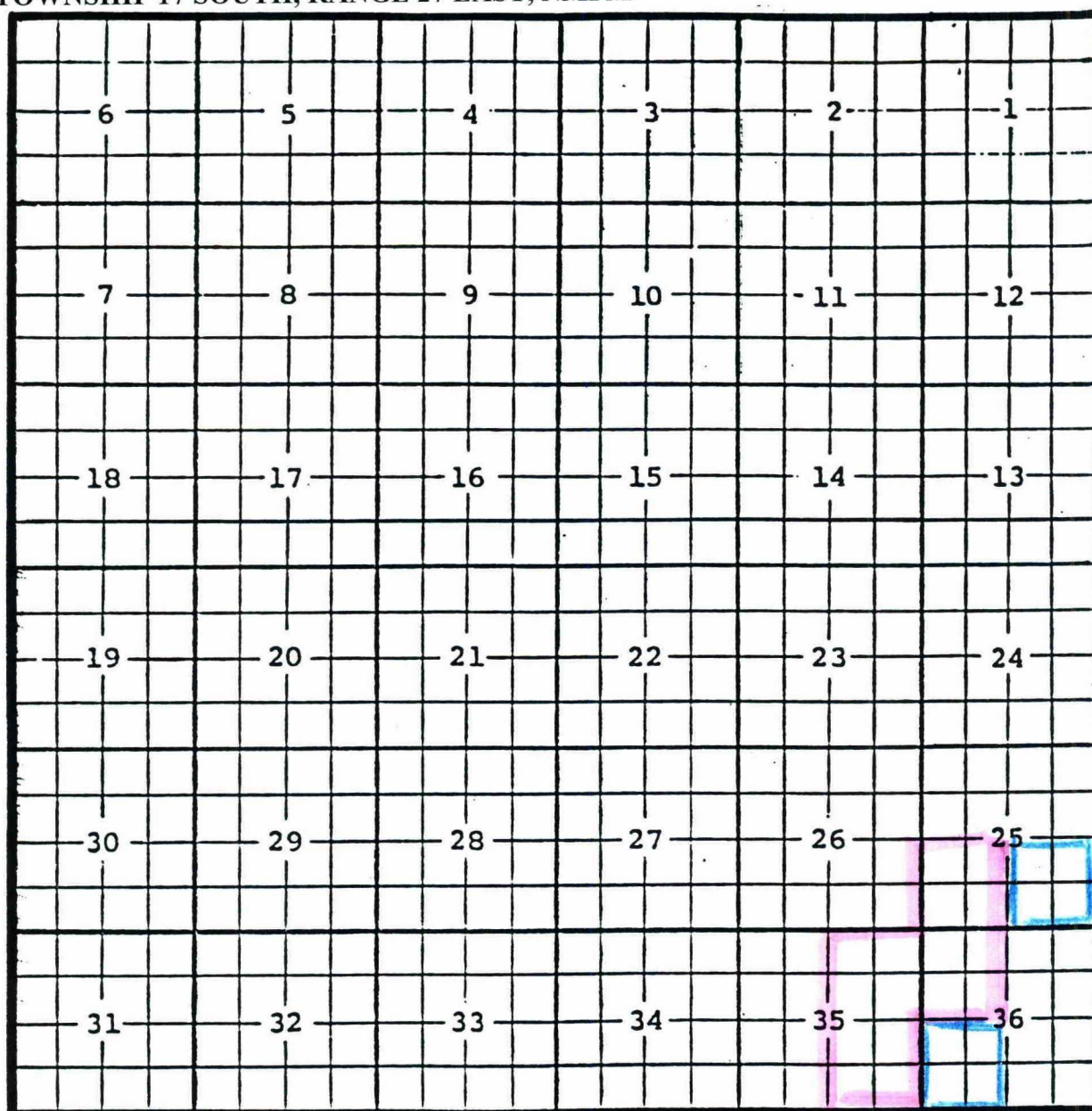
Completed 08/06/01 in the Morrow formation

Top of perforations: 9224'.

Eddy County, New Mexico

Logan Draw; Wolfcamp Oil Pool

TOWNSHIP 17 SOUTH, RANGE 27 EAST, NMPM



Purpose: Two completed oil wells capable of producing.

1) Marbob Energy Corporation, State #1

Location: Unit I, Sec. 25, Township 17 South, Range 27 East, NMPM

Completed 09/14/01 in the Wolfcamp formation.

Top of perforations: 6908'.

2) Mewbourne Oil Company, Chalk Bluff '36' State #1

Location: Unit M, Sec. 36, Township 17 South, Range 27 East, NMPM


Completed 07/17/01 in the Wolfcamp formation.

Top of perforations: 7164'.

Eddy County, New Mexico

Lost Tank; Delaware, West Oil Pool

TOWNSHIP 21 SOUTH, RANGE 31 EAST, NMPM



Purpose: One completed oil well capable of producing.

Yates Petroleum Corporation, Lucy 'ALC' State #1

Location: Unit P, Sec. 34, Township 21 South, Range 31 East, NMPM

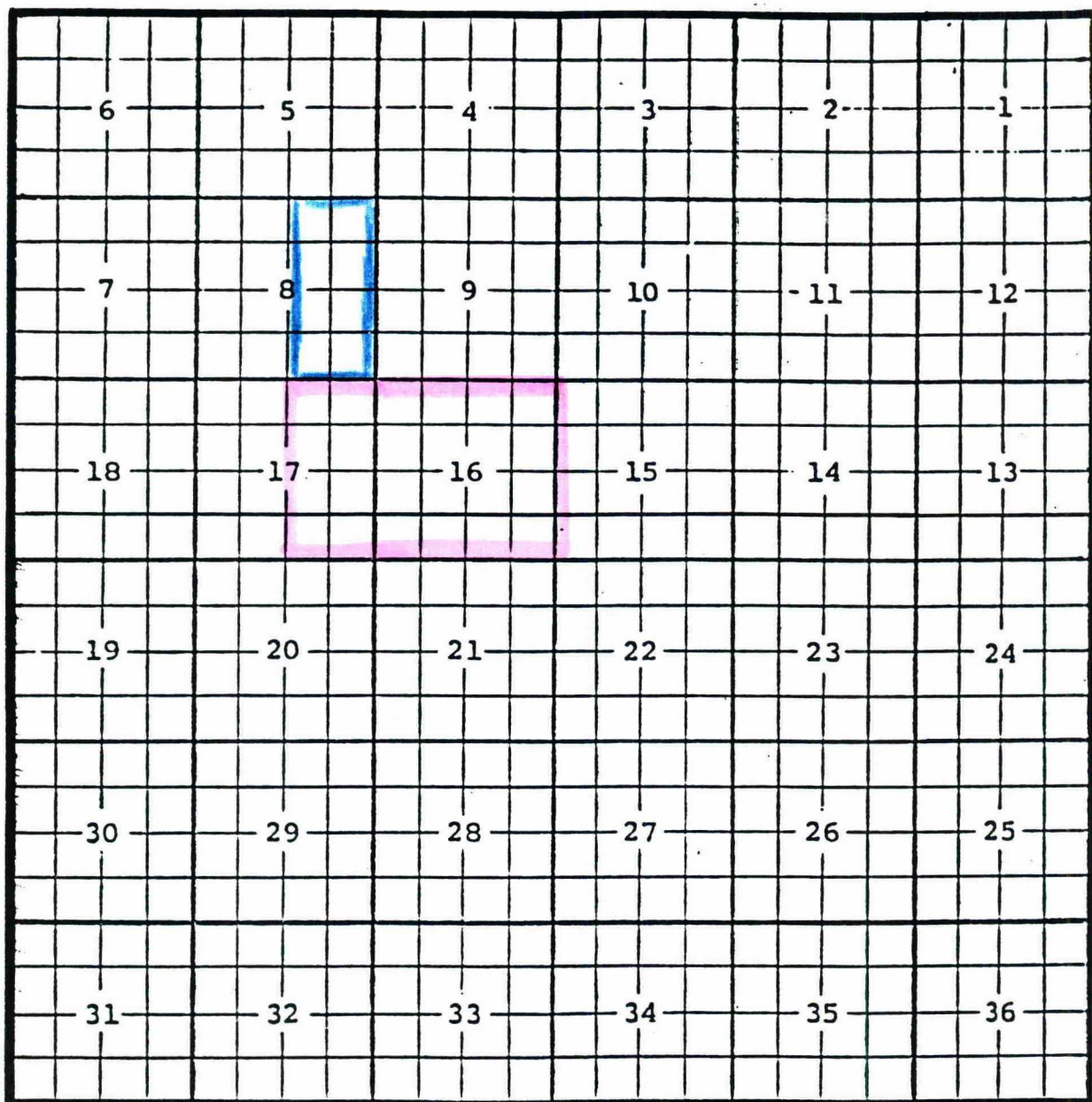
Completed on 05/07/01 in the Delaware formation.

Top of perforations: 6888'.

Eddy County, New Mexico

Lusk; Morrow, West Gas Pool

TOWNSHIP 19 SOUTH, RANGE 31 EAST, NMPM



Purpose: One completed gas well capable of producing.

Yates Petroleum Corporation, Domino 'AOJ' Federal #5

Location: Unit A, Sec. 8, Township 19 South, Range 31 East, NMPM

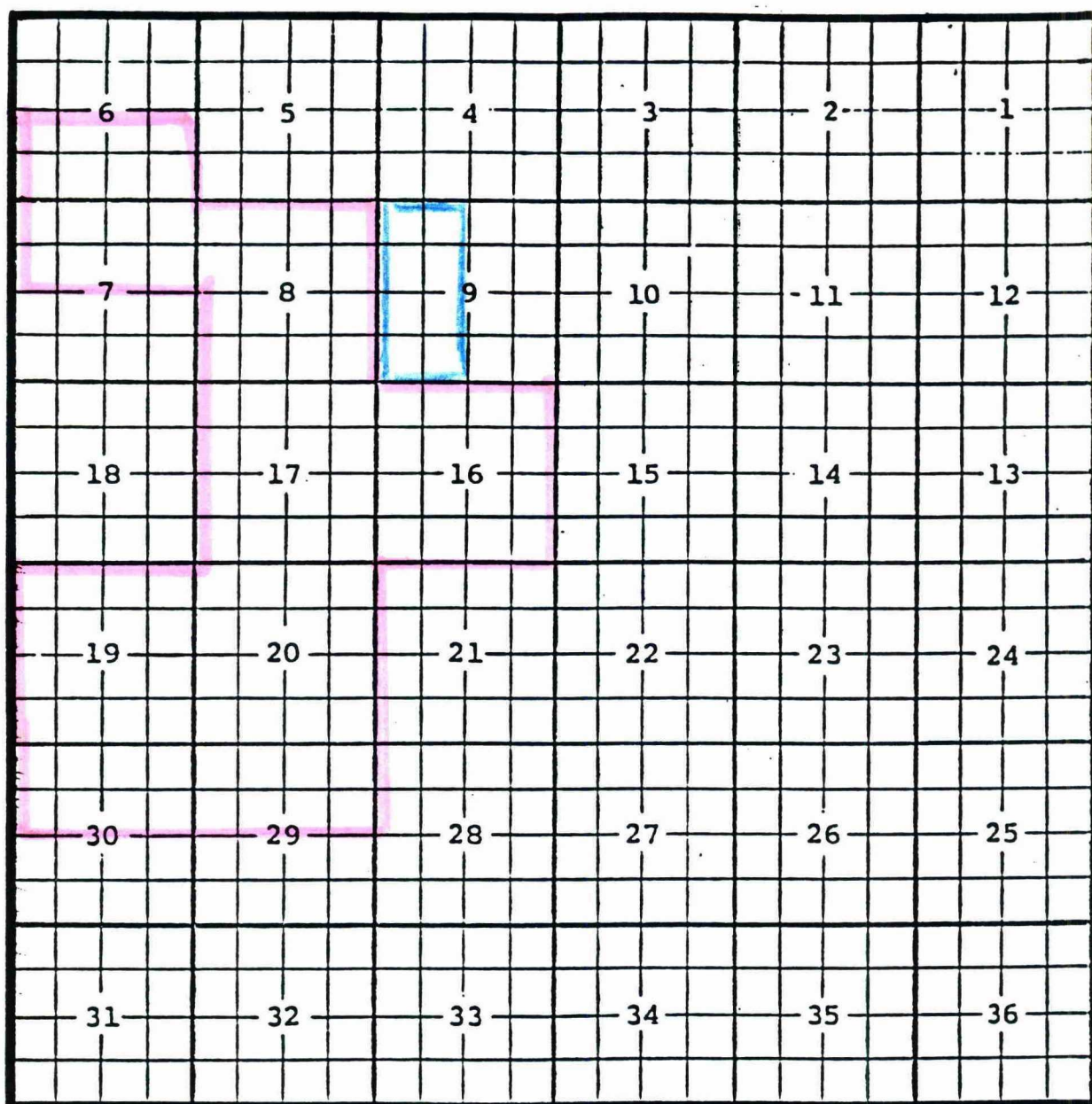
Completed 08/10/01 in the Morrow formation.

Top of perforations: 11,827'.

Eddy County, New Mexico

Millman; Morrow, South Gas Pool

TOWNSHIP 19 SOUTH, RANGE 28 EAST, NMPM



Purpose: One completed gas well capable of producing.

Marbob Energy Corporation, OXY Ruger State #1

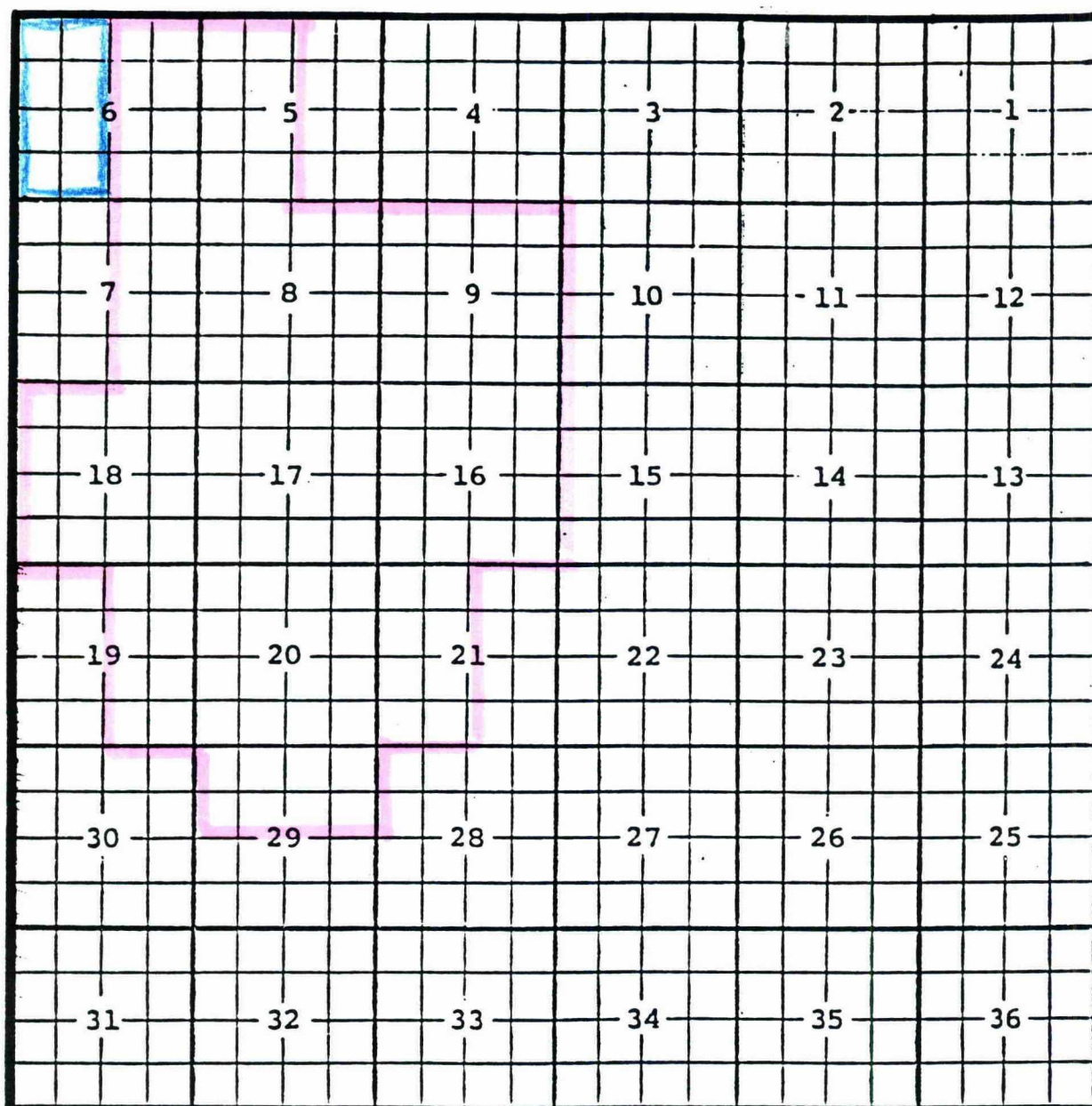
Location: Unit M, Sec. 9, Township 19 South, Range 28 East, NMPM

Completed 08/18/01 in the Morrow formation.

Top of perforations: 10,975'.

North

Eddy County, New Mexico Shugart; Morrow, ~~South~~ Gas Pool
TOWNSHIP 18 SOUTH, RANGE 31 EAST, NMPM



Purpose: One completed gas well capable of producing.

EOG Resources Inc., Canadian '6' Federal Com. #1

Location: Unit K, Sec. 6, Township 18 South, Range 31 East, NMPM

Completed 05/01/01 in the Morrow formation.

Top of perforations: 11,457'.