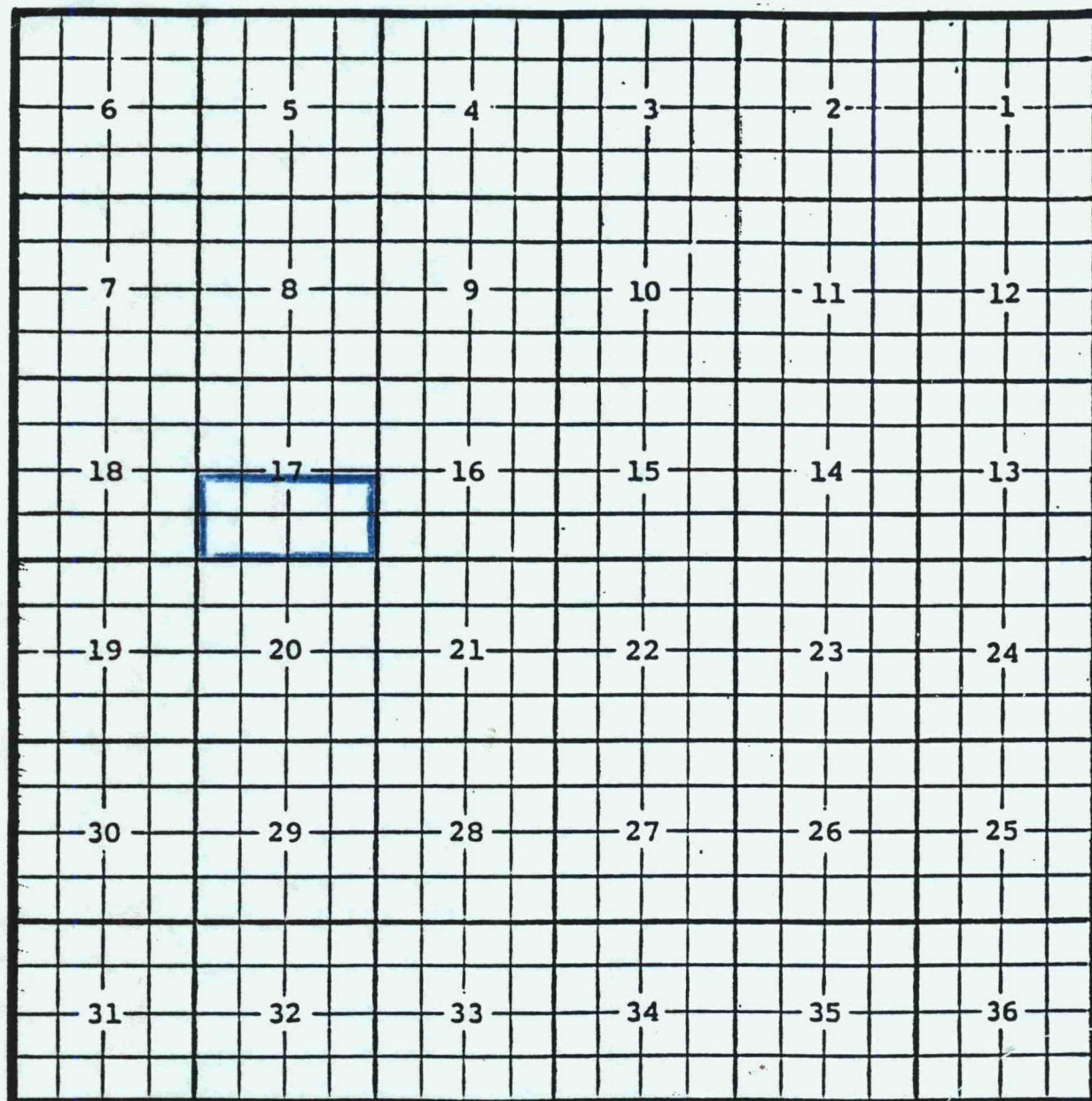


Eddy County, New Mexico

Bear Canyon; Pennsylvanian Gas Pool

TOWNSHIP 19 SOUTH, RANGE 20 EAST, NMPM



**Purpose:** One gas well capable of producing.

**Yates Petroleum Corporation, Oso 'AVV' Federal #1**

**Location:** Unit M, Sec. 17, Township 19 South, Range 20 East, NMPM


**Completed 3/29/01 in the Pennsylvanian formation.**

**Top of perforations: 6071'.**

Eddy County, New Mexico

Brushy Draw; Wolfcamp Oil Pool

TOWNSHIP 26 SOUTH, RANGE 30 EAST, NMPM



**Purpose:** One completed oil well capable of producing.

**Texaco Exploration and Production, Inc., Yates '8' Federal #2**

**Location:** Unit K, Sec. 8, Township 26 South, Range 30 East, NMPM

**Completed** 05/05/01 in the Wolfcamp formation.

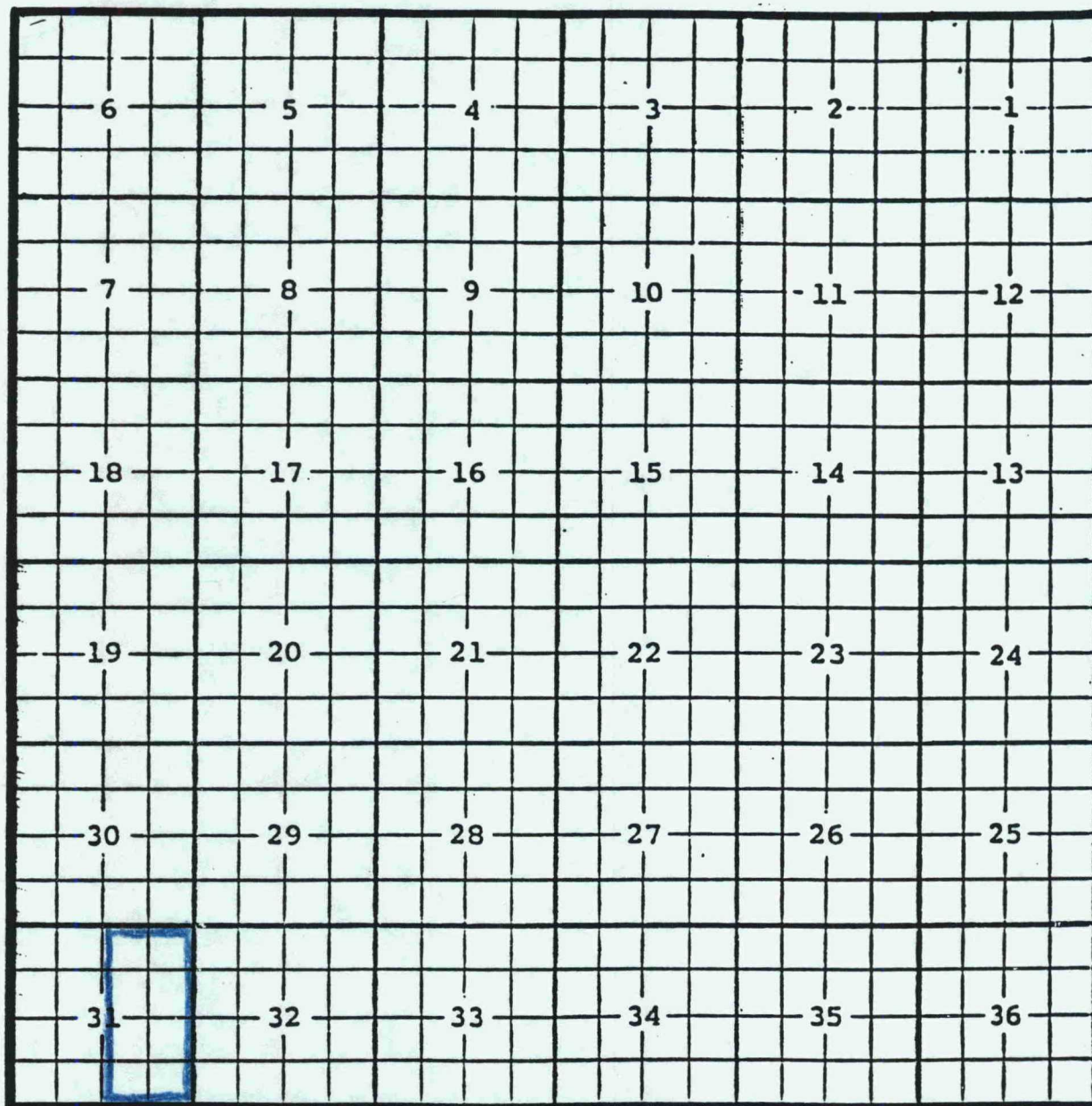
**Top of perforations:** 11,803.



Eddy County, New Mexico

Mosley Canyon; Upper Pennsylvanian Gas Pool

TOWNSHIP 23 SOUTH, RANGE 25EAST, NMPM



**Purpose:** One completed gas capable of producing.

**Nadel and Gusman Permian LLC, Rolling Rock State #2**

**Location:** Unit P, Sec. 31, Township 23 South, Range 25 East, NMPM

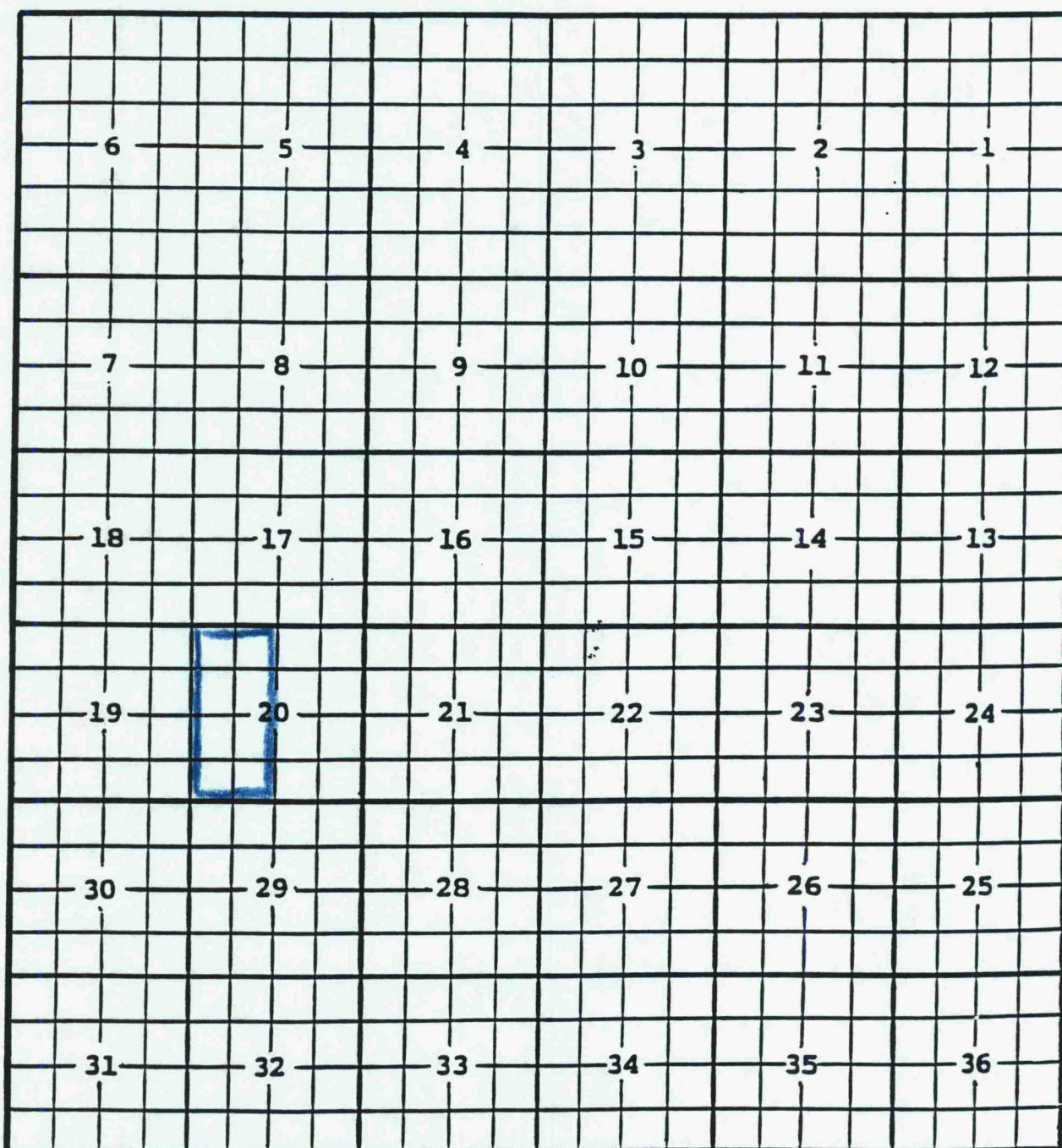
**Completed** 05/08/01 in the Pennsylvanian formation.

**Top of perforations:** 9200'.

Eddy County, New Mexico

Staple Canyon Rim; Atoka Gas Pool

TOWNSHIP 21 SOUTH, RANGE 24 EAST, NMPM



**Purpose:** One completed gas well capable of producing.

**Marathon Oil Company, Indian Hills Unit #6**

**Location:** Unit N, Sec. 20, Township 21 South, Range 24 East, NMPM

**Completed** 3/14/01 in the Atoka formation.

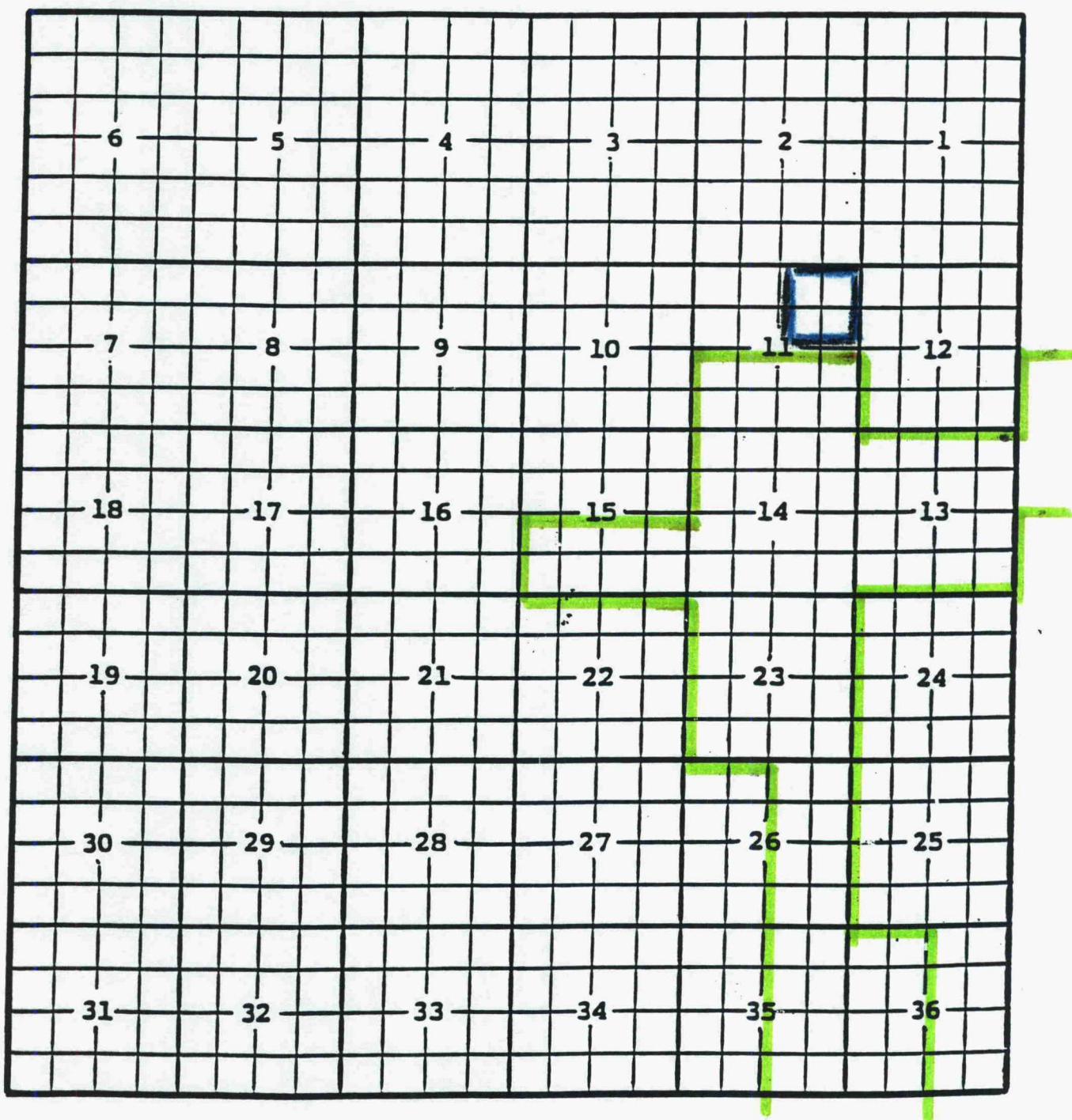
**Top of perforations:** 9290'



Eddy County, New Mexico

Box Canyon; Permo-Pennsylvanian Gas Pool

TOWNSHIP 21 SOUTH, RANGE 21 East, NMPM



**Purpose:** One completed gas well capable of producing.

**Yates Petroleum Corporation, Mule Deer 'ATU' Federal Com. #2**

**Completed 11/30/00 in the Canyon formation.**

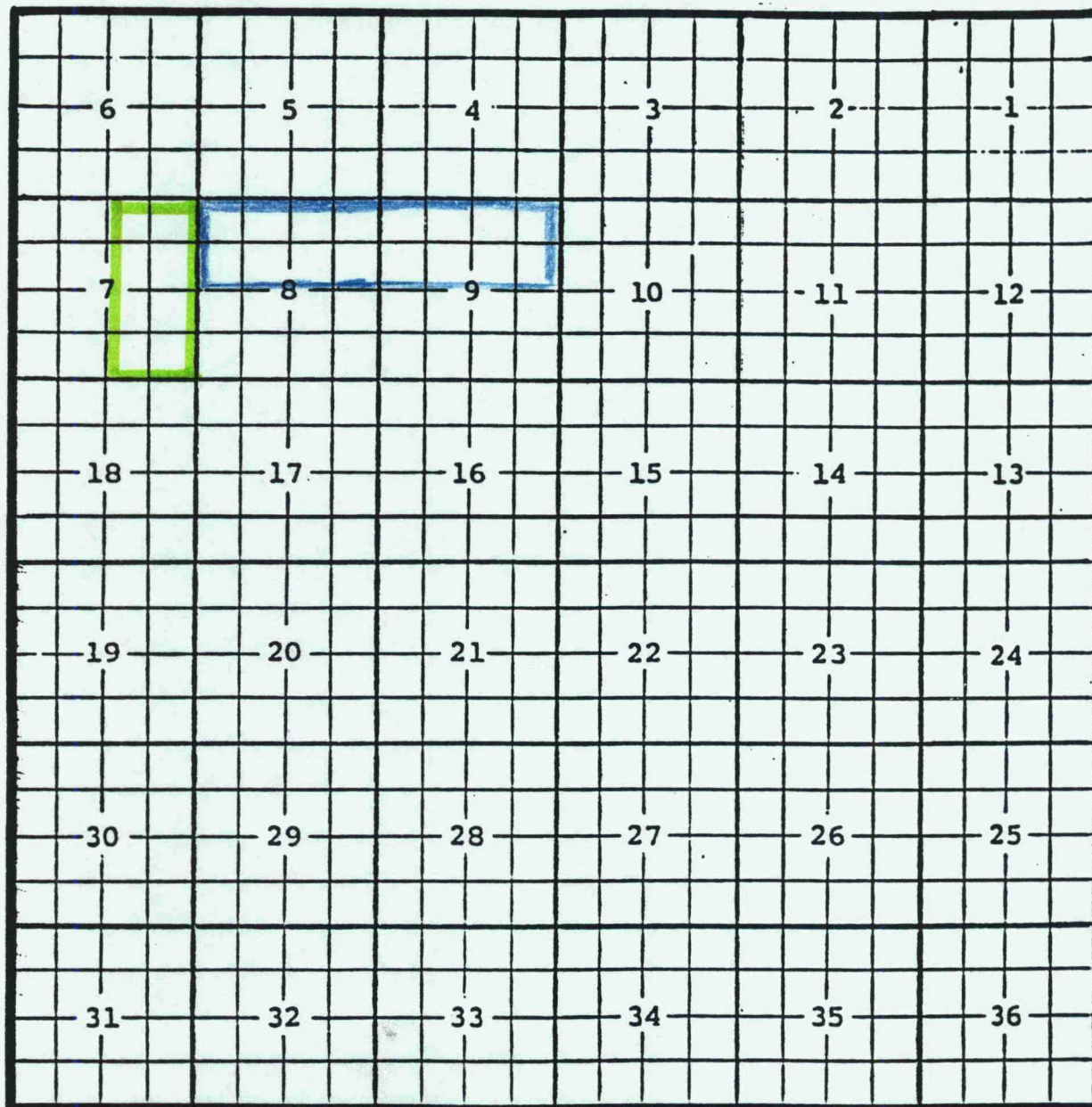
**Location:** Unit I, Section 11, Township 21 South, Range 21 East, NMPM

**Top of perforations:** 6145'.

Eddy County, New Mexico

Chosa Draw; Morrow Gas Pool

TOWNSHIP 25 SOUTH, RANGE 26 EAST, NMPM



**Purpose:** One completed gas well capable producing.

**OXY USA WTP Limited Partnership, OXY Esperanza #1**

**Location:** Unit F, Sec. 9, Township 25 South, Range 26 East, NMPM

**Completed** 05/11/01 in the Morrow formation.

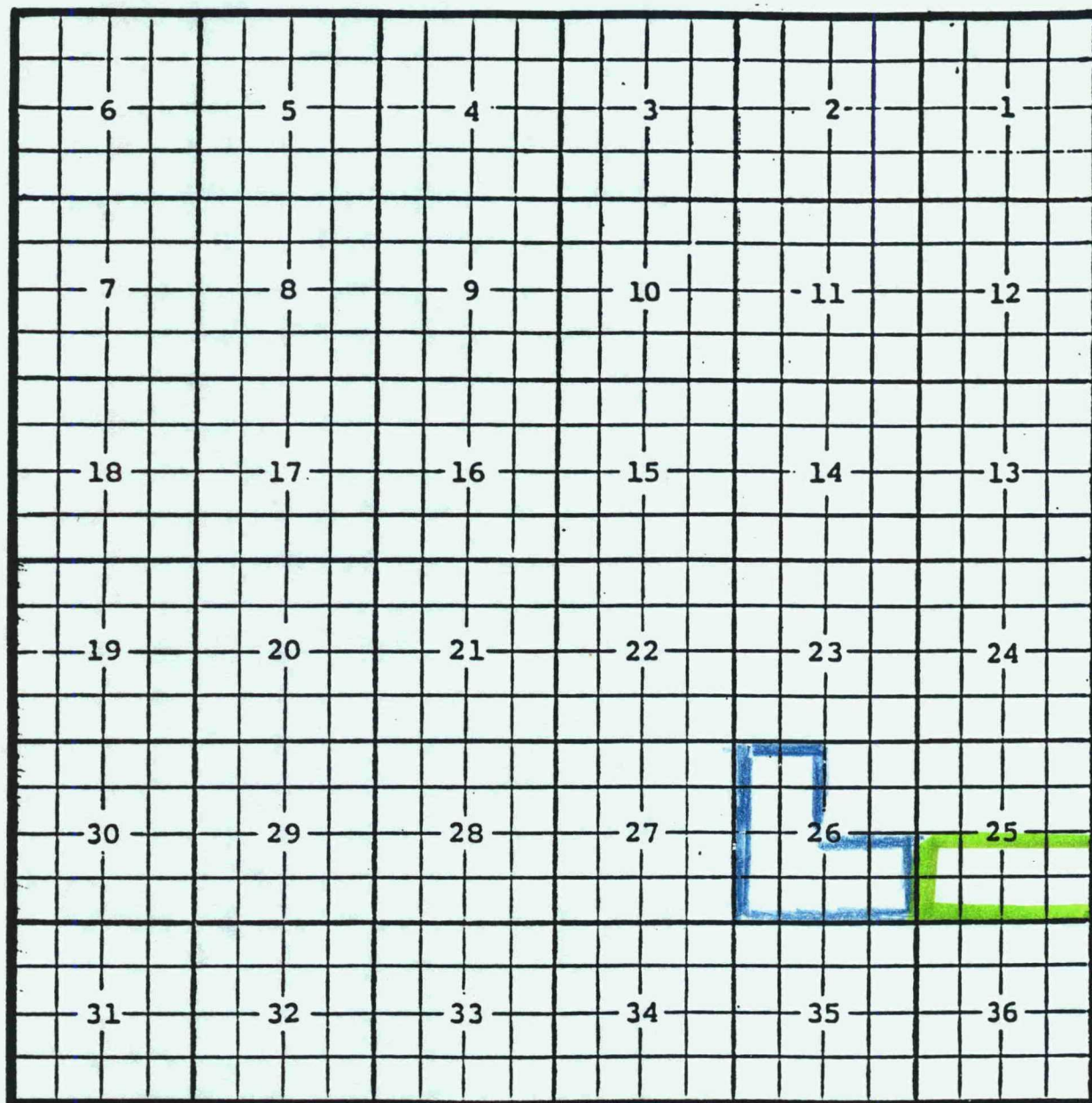
**Top of perforations:** 11,570'.



Chaves County, New Mexico

Cottonwood Ranch; Pennsylvanian Gas Pool

TOWNSHIP 6 SOUTH, RANGE 25 EAST, NMPM



Purpose: One gas well capable of producing.

Yates Petroleum Corporation, George 'QJ' Federal #10

Location: Unit N, Sec. 26, Township 6 South, Range 25 East, NMPM

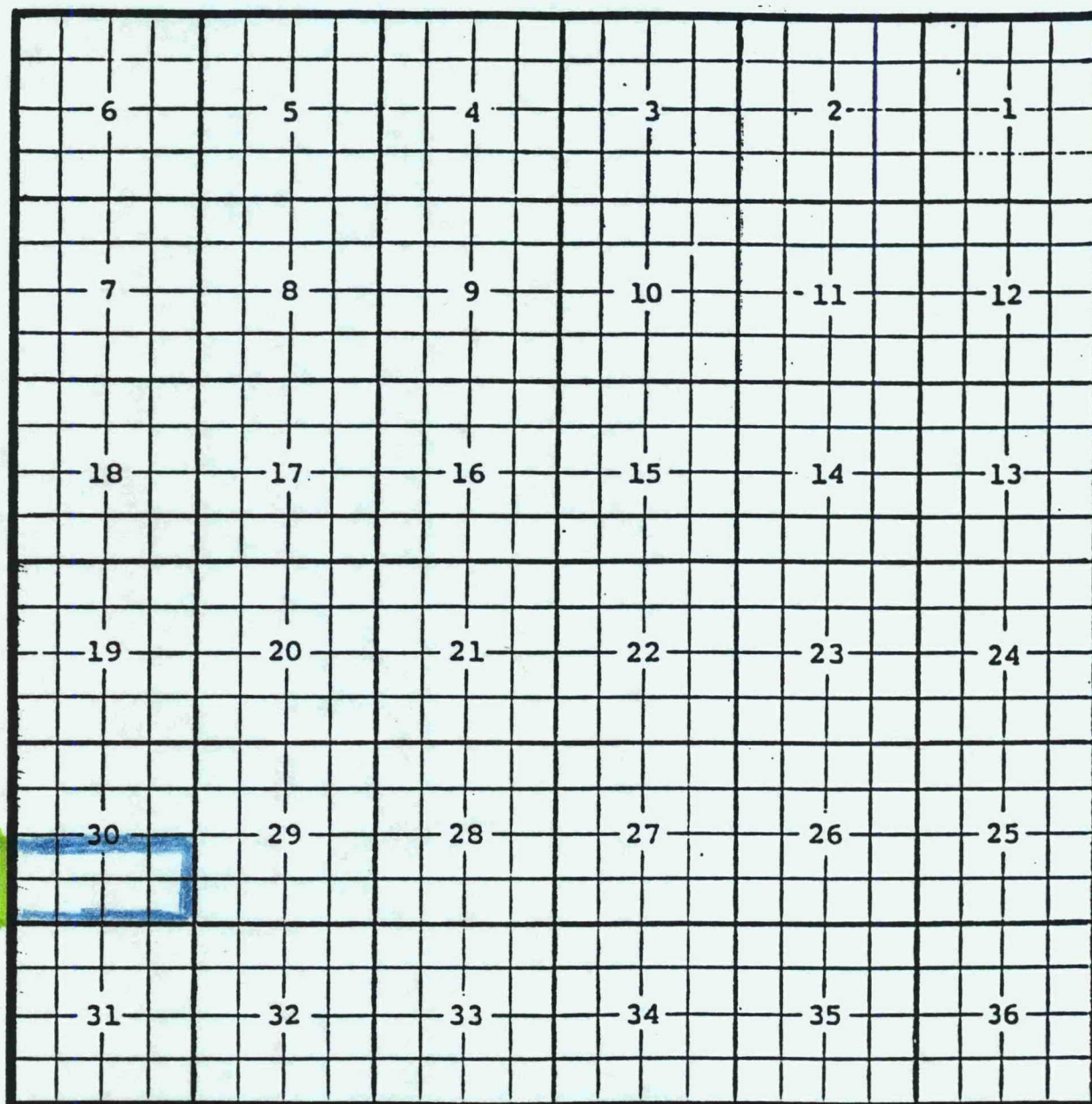
Completed 8/14/00 in the Cisco formation.

Top of perforations: 4996'.

Chaves County, New Mexico

Cottonwood Ranch; Pennsylvanian Gas Pool

TOWNSHIP 6 SOUTH, RANGE 26 EAST, NMPM



Purpose: One gas well capable of producing.

Yates Petroleum Corporation, Johnson 'IL' #4

Location: Unit K, Sec. 30, Township 6 South, Range 26 East. NMPM

Completed on 6/25/01 in the Cisco formation.

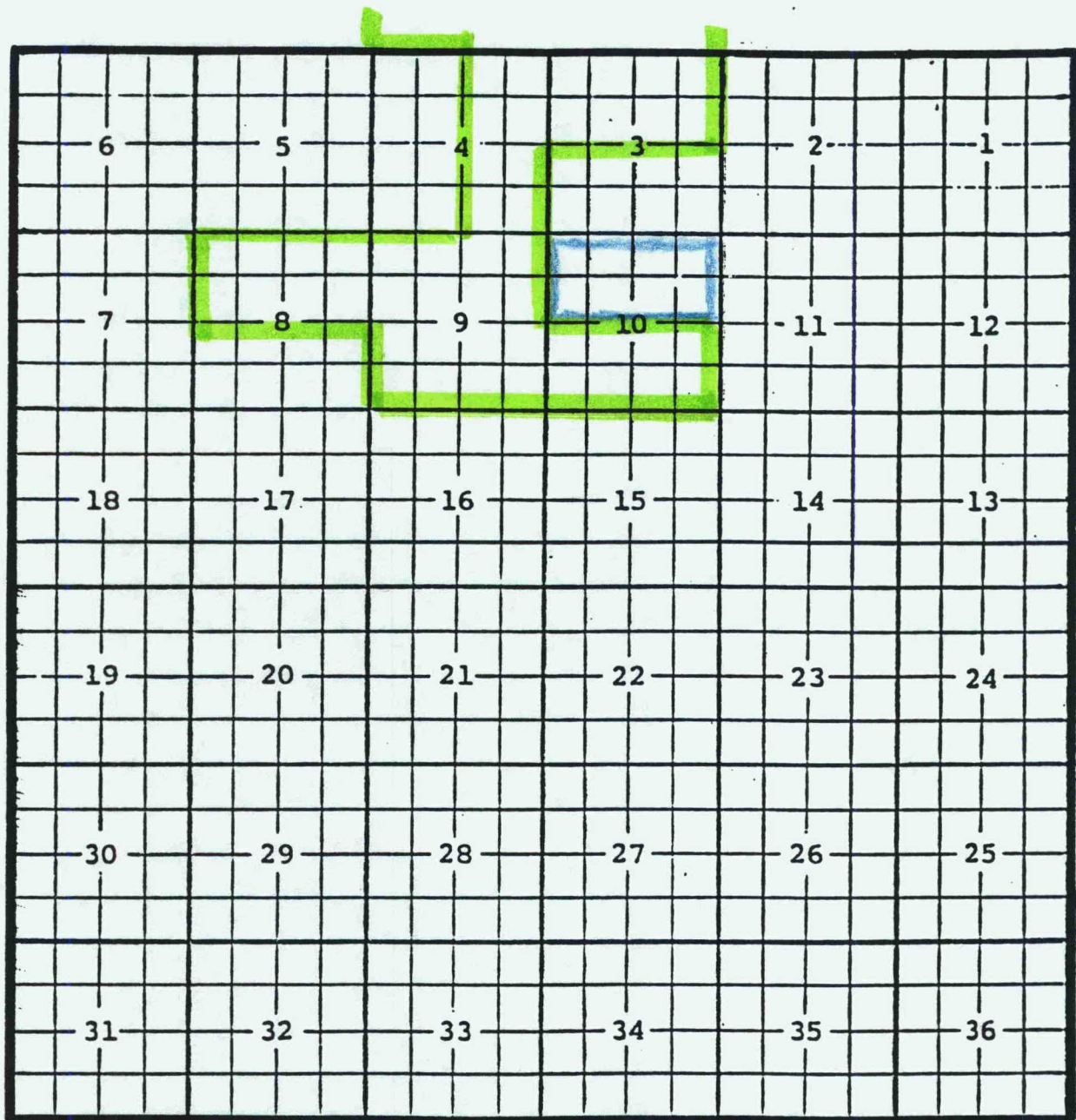
Top of perfs: 4858'.



Eddy County, New Mexico

Crow Flats; Morrow, Southeast Gas Pool

TOWNSHIP 17 SOUTH, RANGE 28 EAST, NMPM



**Purpose:** One completed gas well capable of producing.

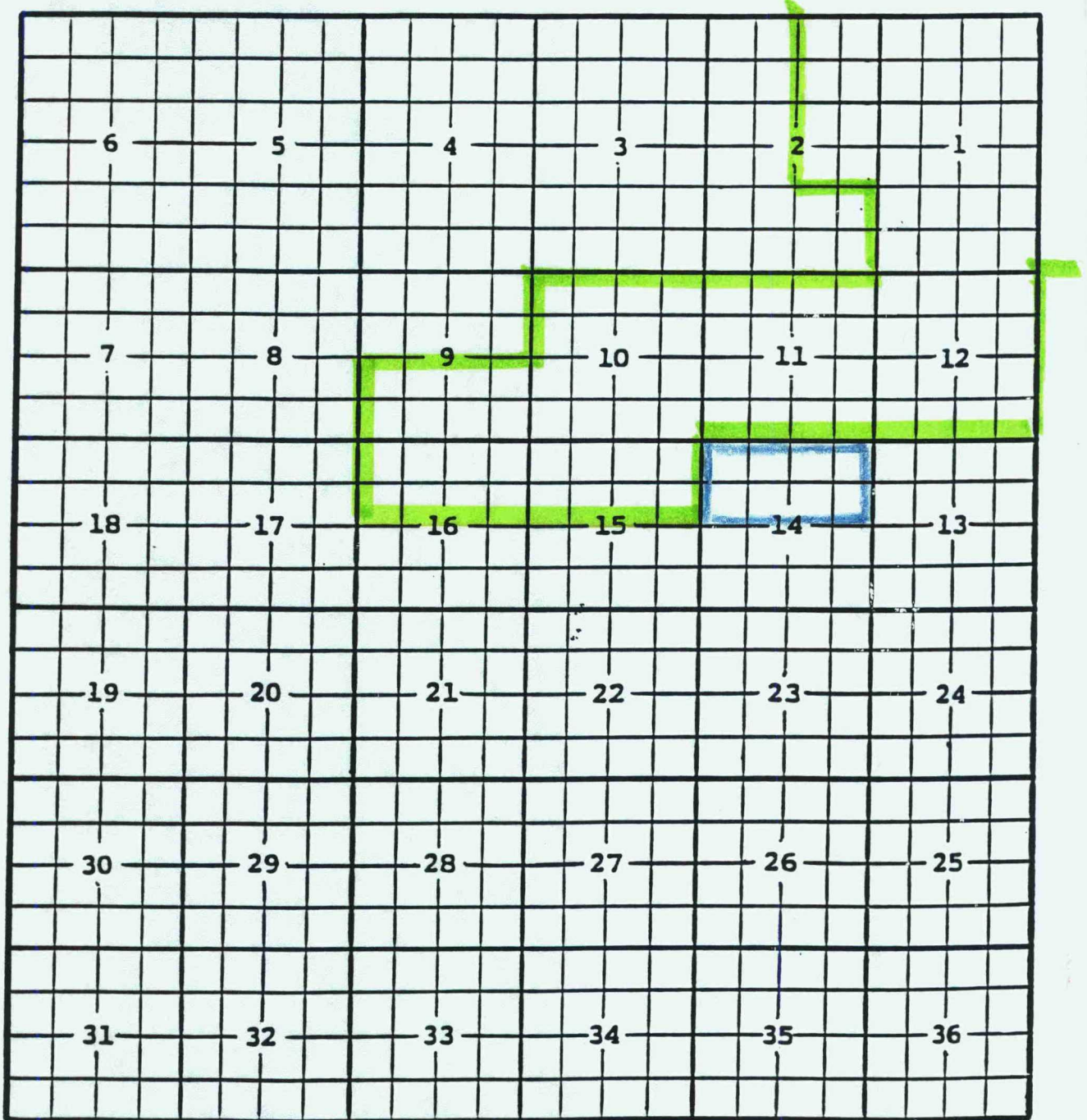
**Chi Operating, Inc., Hiawatha Federal Com. #1**

**Location:** Unit E, Sec. 10, Township 17 South, Range 28 East, NMPM

**Completed** 03/27/01 in the Morrow formation

**Top of perforations:** 9732'.

Eddy County, New Mexico Diamond Mound; Morrow Gas Pool  
TOWNSHIP 16 SOUTH, RANGE 27 EAST, NMPM



**Purpose:** One completed gas well capable of producing.

**Devon Energy Production Company, LP, Carbon Valley '14' Federal #2**

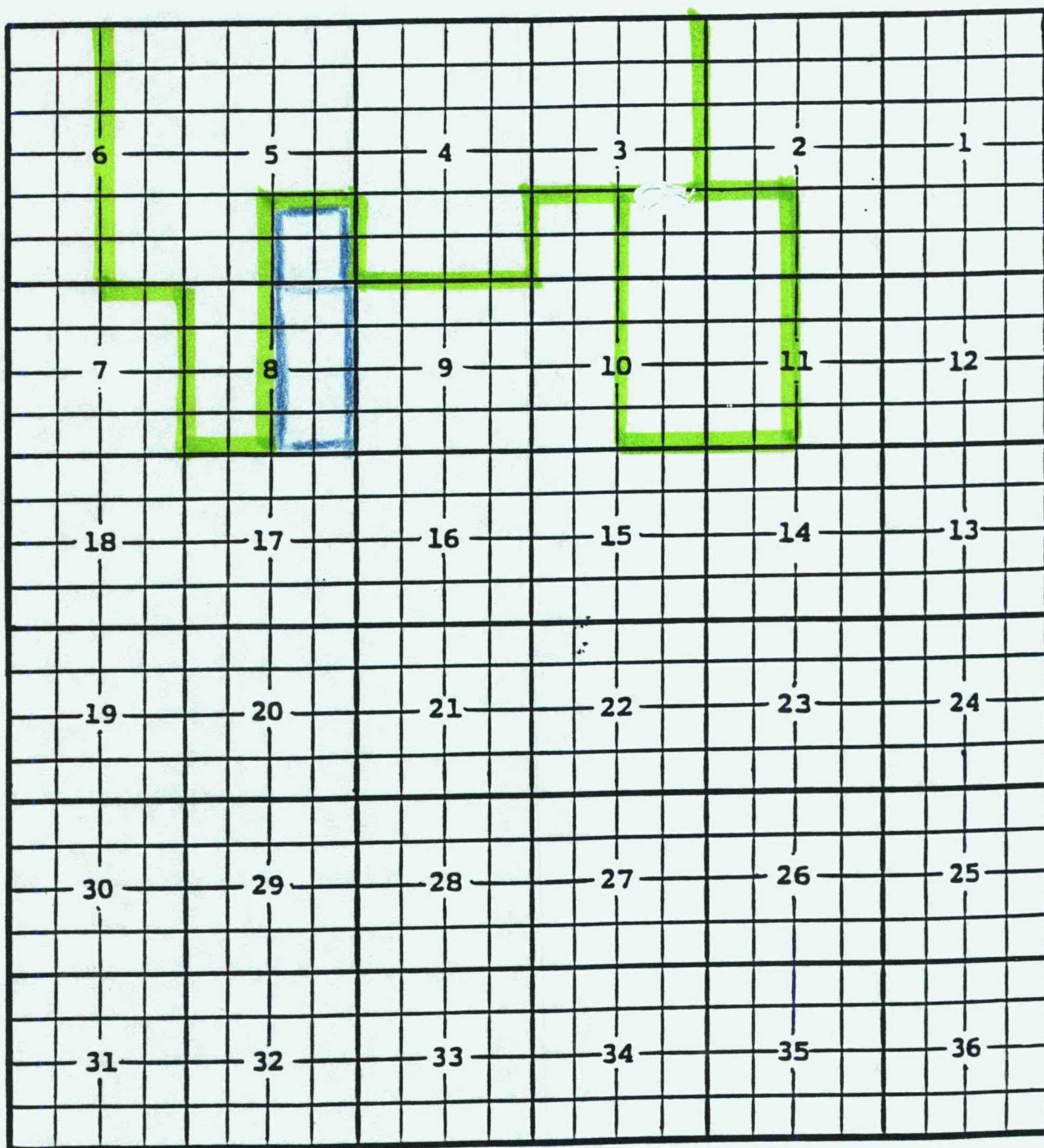
**Location:** Unit F, Sec. 14, Township 16 South, Range 27 East, NMPM

**Completed** 07/17/00 in the Morrow formation.

**Top of perforation:** 8762'.



**Eddy County, New Mexico Diamond Mound; Morrow Gas Pool**  
**TOWNSHIP 16 SOUTH, RANGE 28 EAST, NMPM**



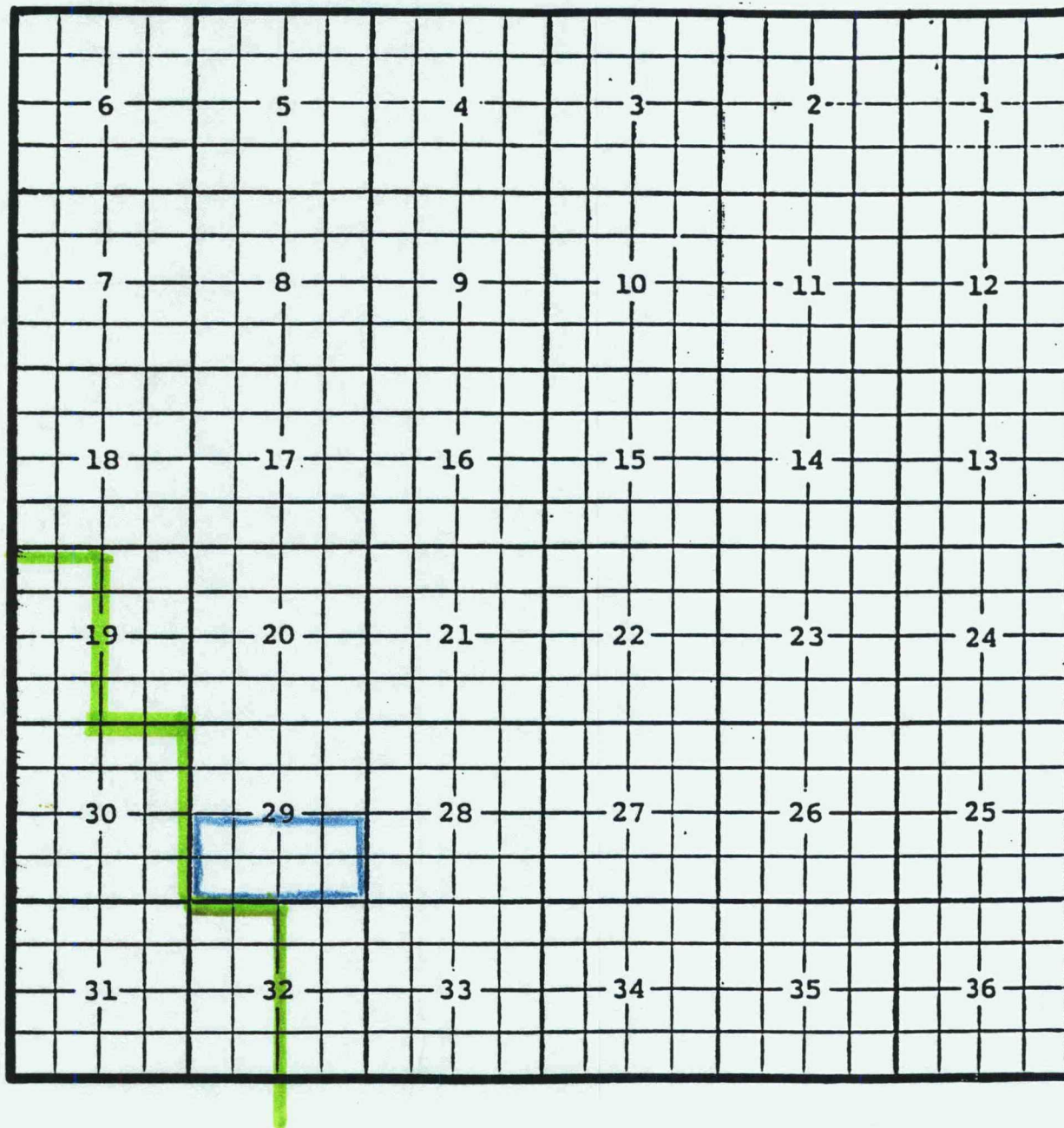
**Purpose:** One completed gas well capable of producing.

**Devon Energy Production Company, LP, Blackbird '8' Federal #2**  
**Location:** Unit J, Sec. 8, Township 16 South, Range 28 East, NMPM  
**Completed** 06/11/01 in the Morrow formation.  
**Top of perforation:** 9218'.

Eddy County, New Mexico

Eagle Creek; Atoka-Morrow, East Gas Pool .

TOWNSHIP 17 SOUTH, RANGE 26 EAST, NMPM



**Purpose:** One completed gas well capable of producing.

**OXY USA WTP Limited Partnership, OXY Red Bullet #1**

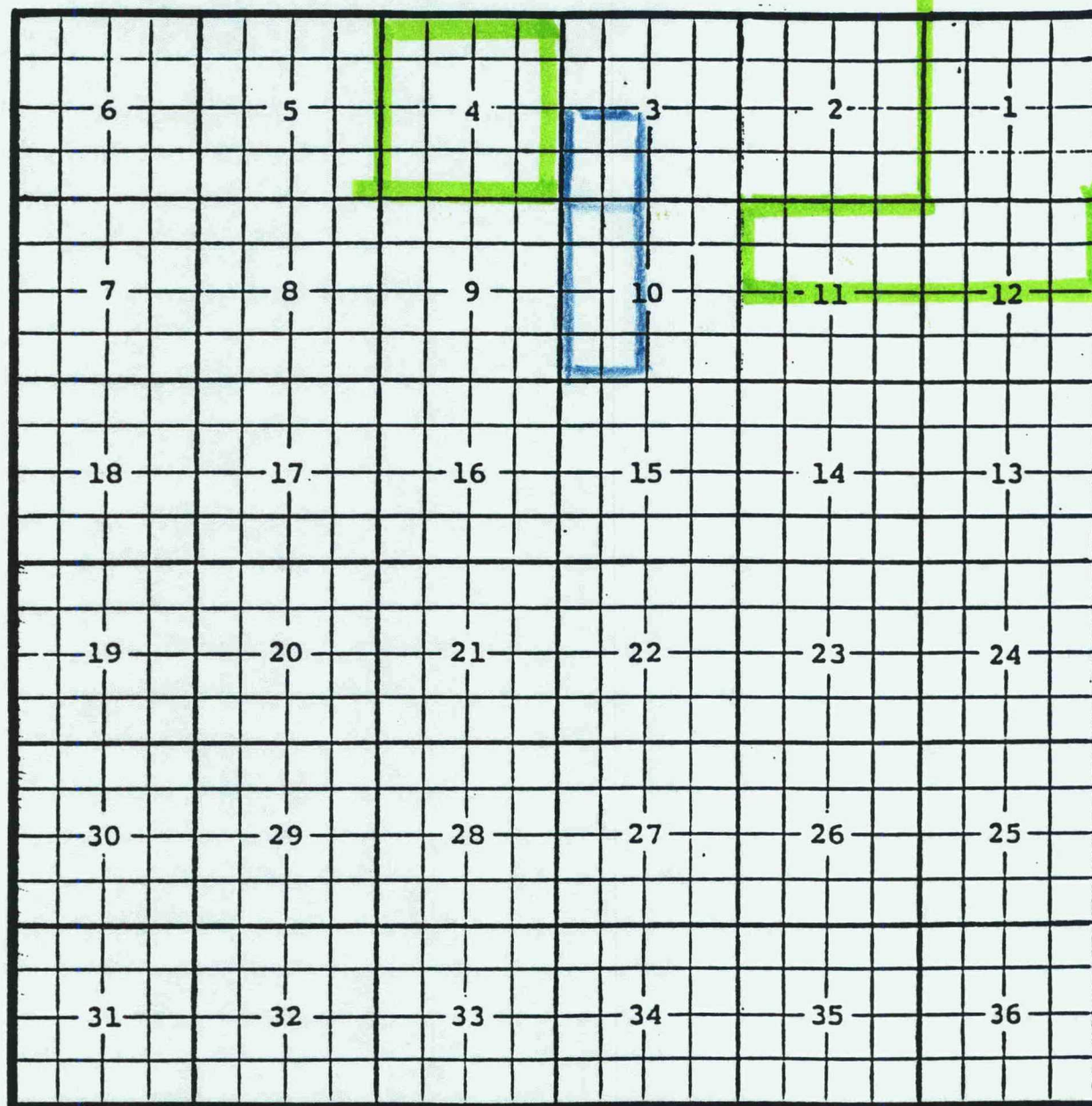
**Location:** Unit J, Sec. 29, Township 17 South, Range 26 East, NMPM

**Completed** 6/28/01 in the Morrow formation.

**Top of perforations:** 8370'.



Eddy County, NM Eagle Creek; Strawn Gas Pool  
TOWNSHIP 18 SOUTH, RANGE 25 EAST, NMPM



**Purpose:** One completed gas well capable of producing

**Yates Petroleum Corporation, Thistle 'AKT' #2**


**Location:** Unit D, Sec. 10, Township 18 South, Range 25 East, NMPM

**Completed** 04/07/00 in the Strawn formation.

**Top of perforations:** 7970'.

## Empire; Morrow, South Gas Pool

TOWNSHIP 17 SOUTH, RANGE 29 EAST, NMPM



**Purpose:** One completed gas well capable of producing.

**Southwestern Energy Production Company, Empire Deep '29' Federal #1**

**Location:** Unit D, Sec. 29, Township 17 South, Range 29 East, NMPM

Completed 04/06/01 in the Morrow formation.

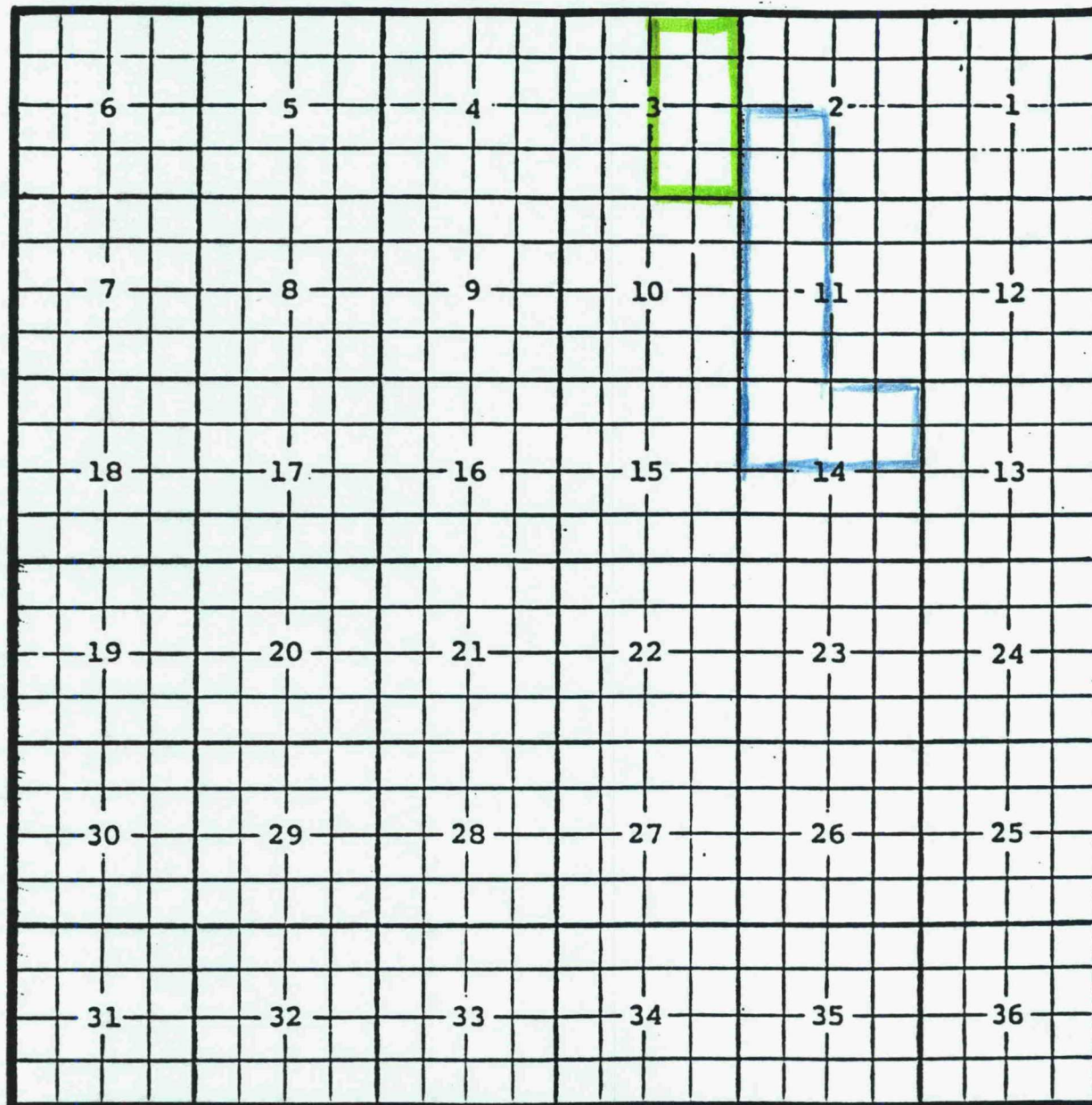
**Top of perforations: 10,620'.**



Chaves County, New Mexico

Foor Ranch; Pre-Permian, North Gas Pool

TOWNSHIP 8 SOUTH, RANGE 26 EAST, NMPM



**Purpose:** One completed gas well capable of producing.

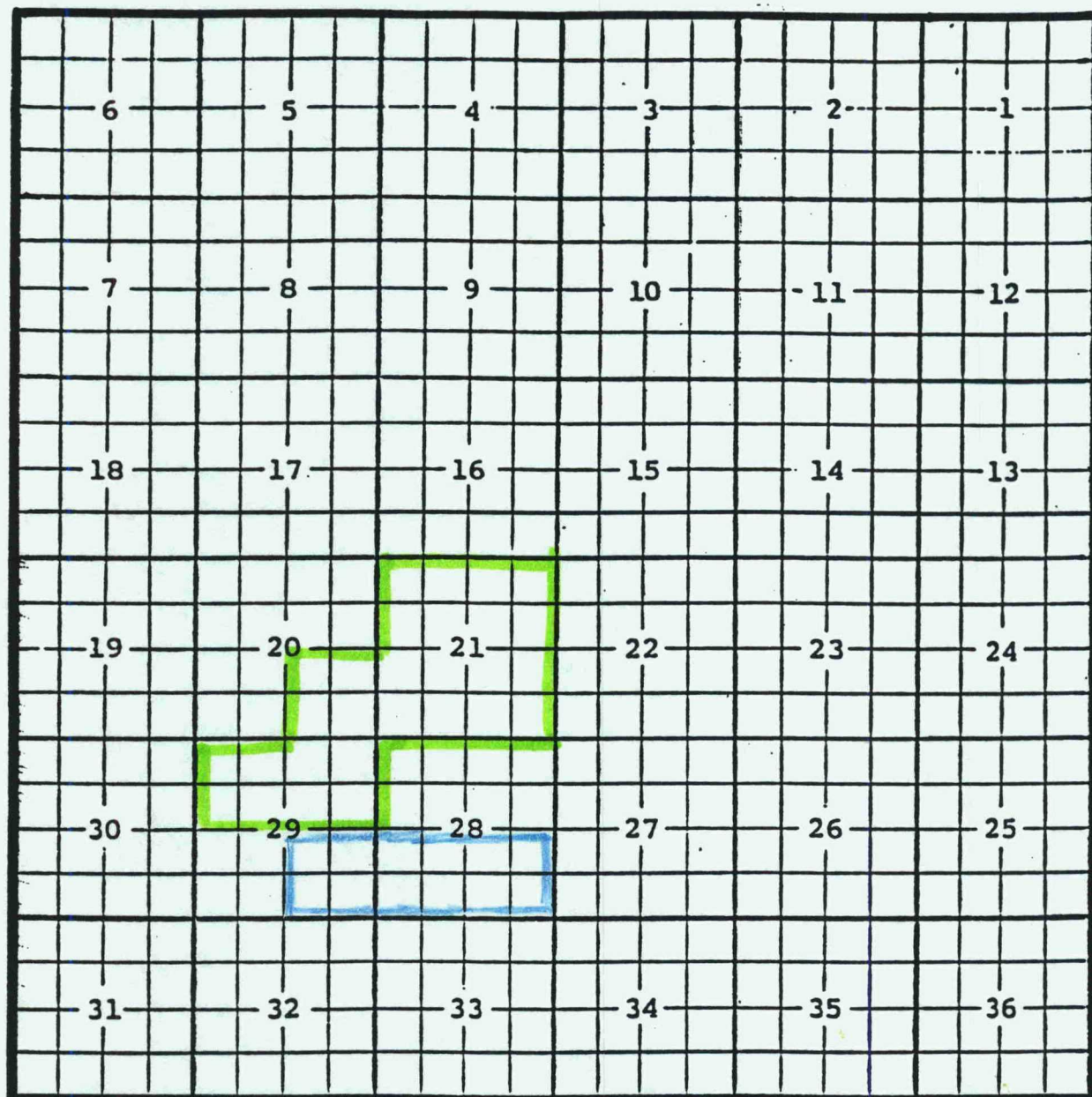
**Yates Petroleum Corporation, Dorothy 'VO' Federal #2**

**Location:** Unit E, Sec. 14, Township 8 South, Range 26 East, NMPM

**Completed** 10/10/01 in the Cisco formation.

**Top of perforations:** 5920'.

Chaves County, New Mexico      Floor Ranch; Wolfcamp, North Gas Pool  
TOWNSHIP 9 SOUTH, RANGE 26 EAST, NMPM




**Purpose:** One completed gas well capable of producing.  
**Yates Petroleum Corporation, Bittersweet 'AOZ' State Com. #1**  
**Location:** Unit J, Sec. 28, Township 9 South, Range 26 East, NMPM  
**Completed** 04/14/00 in the Wolfcamp formation  
**Top of perforations:** 5381'.



Chaves County, New Mexico

Foor Ranch; Wolfcamp, Northwest Gas Pool

TOWNSHIP 8 SOUTH, RANGE 26 EAST, NMPM



Purpose: One completed gas well capable of producing.

Yates Petroleum Corporation, Thunderhead 'TD' State Com. #4

Location: Unit E, Sec. 32, Township 8 South, Range 26 East, NMPM

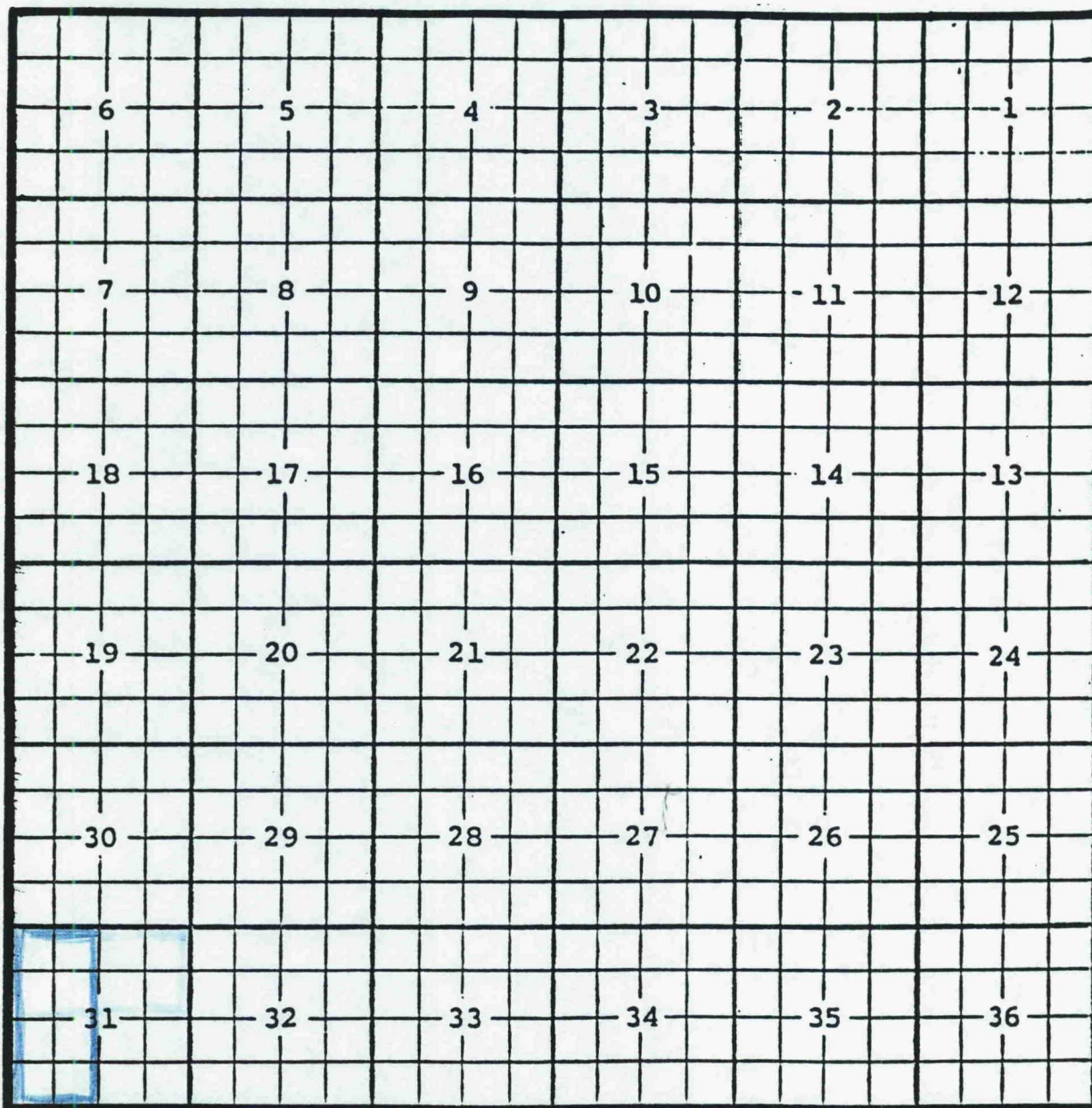
Completed 12/17/00 in the Wolfcamp formation.

Top of perforations: 5430'.

Eddy County, New Mexico

Hackberry; Morrow, North Gas Pool

TOWNSHIP 18 SOUTH, RANGE 31 EAST, NMPM



Purpose: One completed gas well capable of producing.

Devon Energy Production Company, LP, West Shugart '31' Federal #1

Location: Unit K, Sec. 31, Township 18 South, Range 31 East, NMPM

Completed 07/28/01 in the Morrow formation.

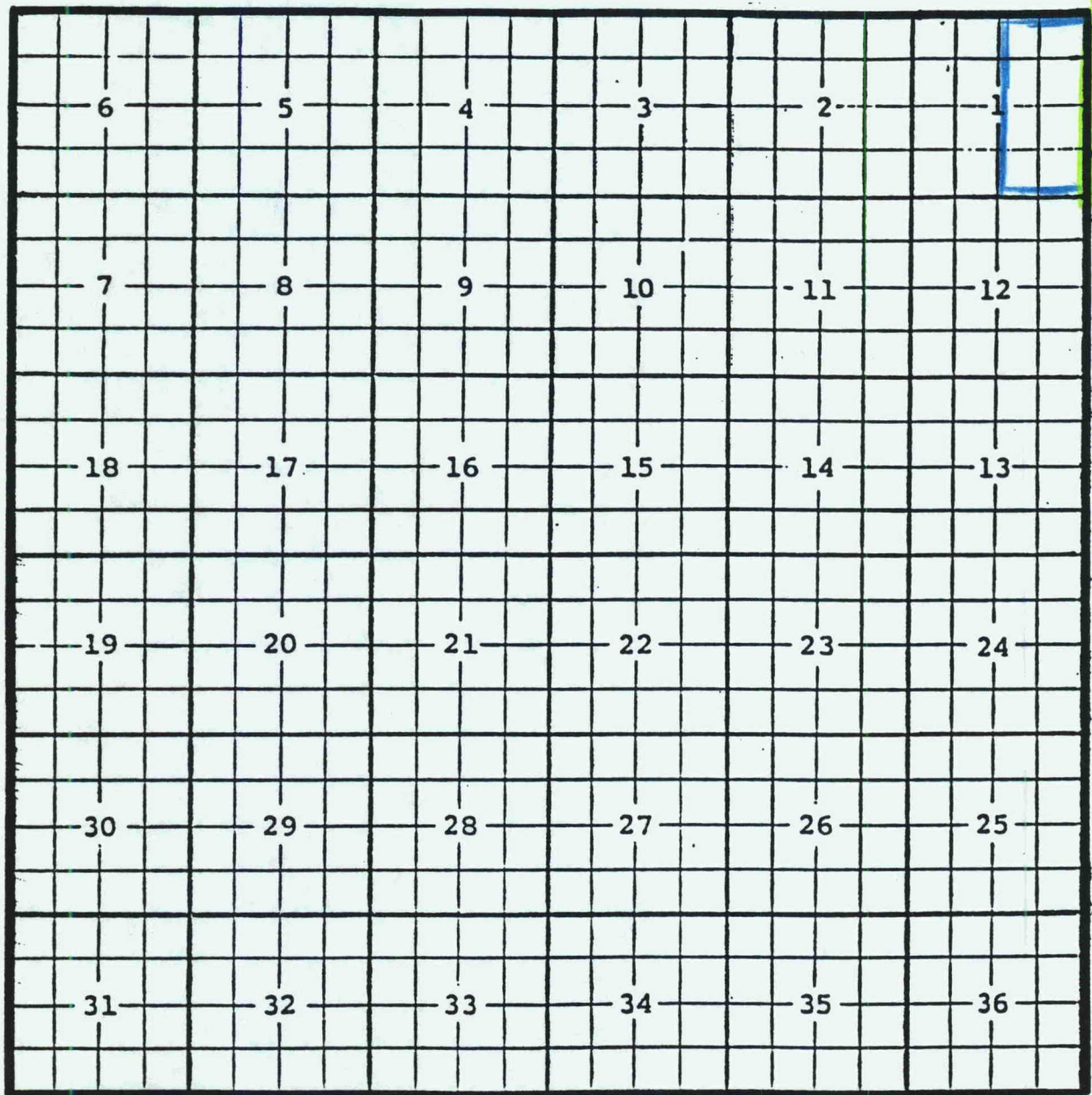
Top of perforations: 12,324'.



Eddy County, New Mexico

Hackberry; Morrow, North Gas Pool

TOWNSHIP 19 SOUTH, RANGE 30 EAST, NMPM



**Purpose:** One completed gas well capable of producing.

**Chi Operating, Inc., Wizard Federal Com. #1**

**Location:** Unit I, Sec. 1, Township 19 South, Range 30 East, NMPM

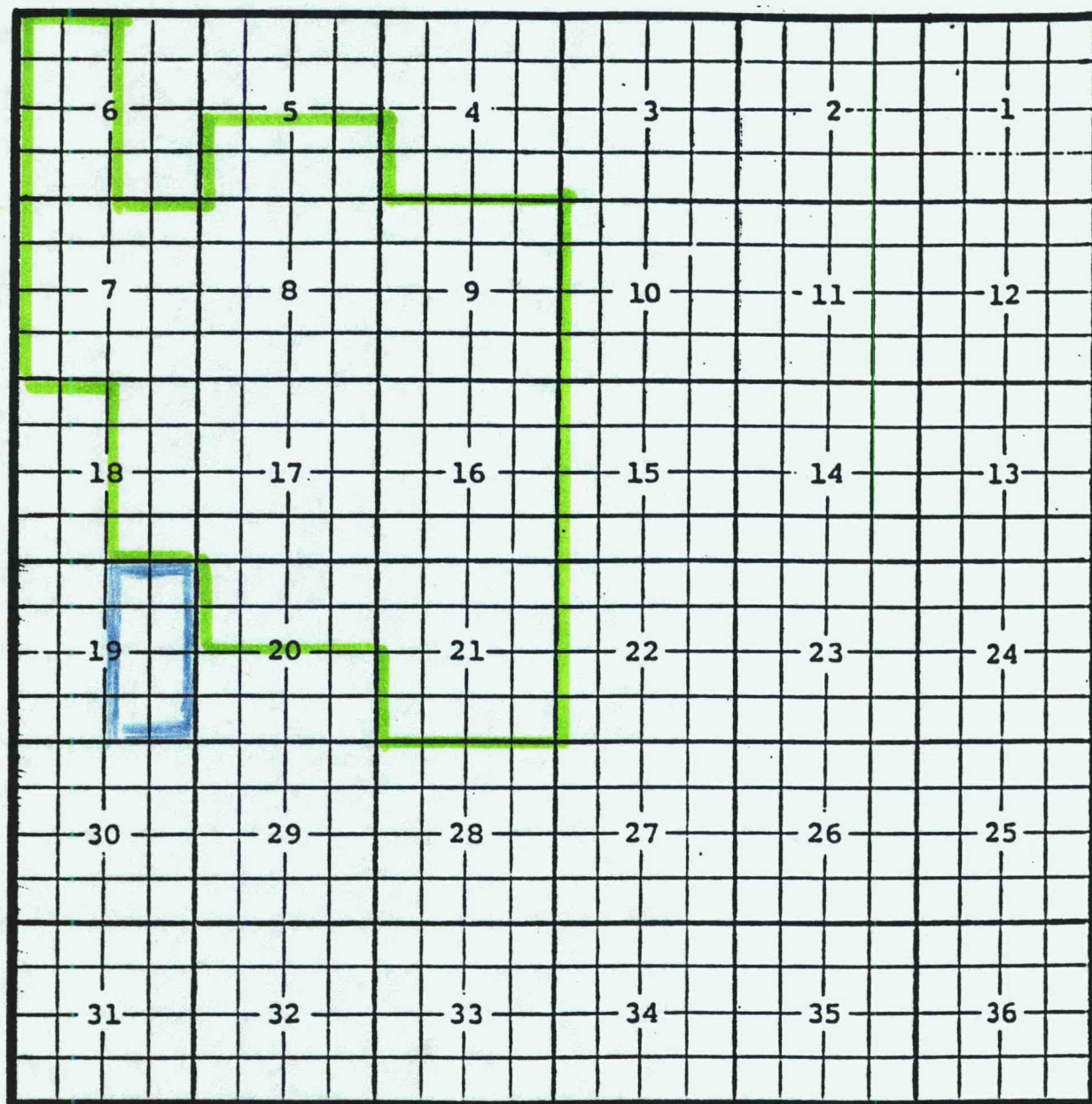
**Completed** 08/16/01 in the Morrow formation.

**Top of perforations:** 12,030'.

Eddy County, New Mexico

Illinois Camp; Morrow, North Gas Pool

TOWNSHIP 18 SOUTH, RANGE 28 EAST, NMPM



**Purpose:** One completed gas well capable of producing.

**Nearburg Producing Company, Pathfinder '19' State Com. #1**

**Location:** Unit A, Sec. 19, Township 18 South, Range 28 East, NMPM

**Completed** 09/19/01 in the Morrow formation

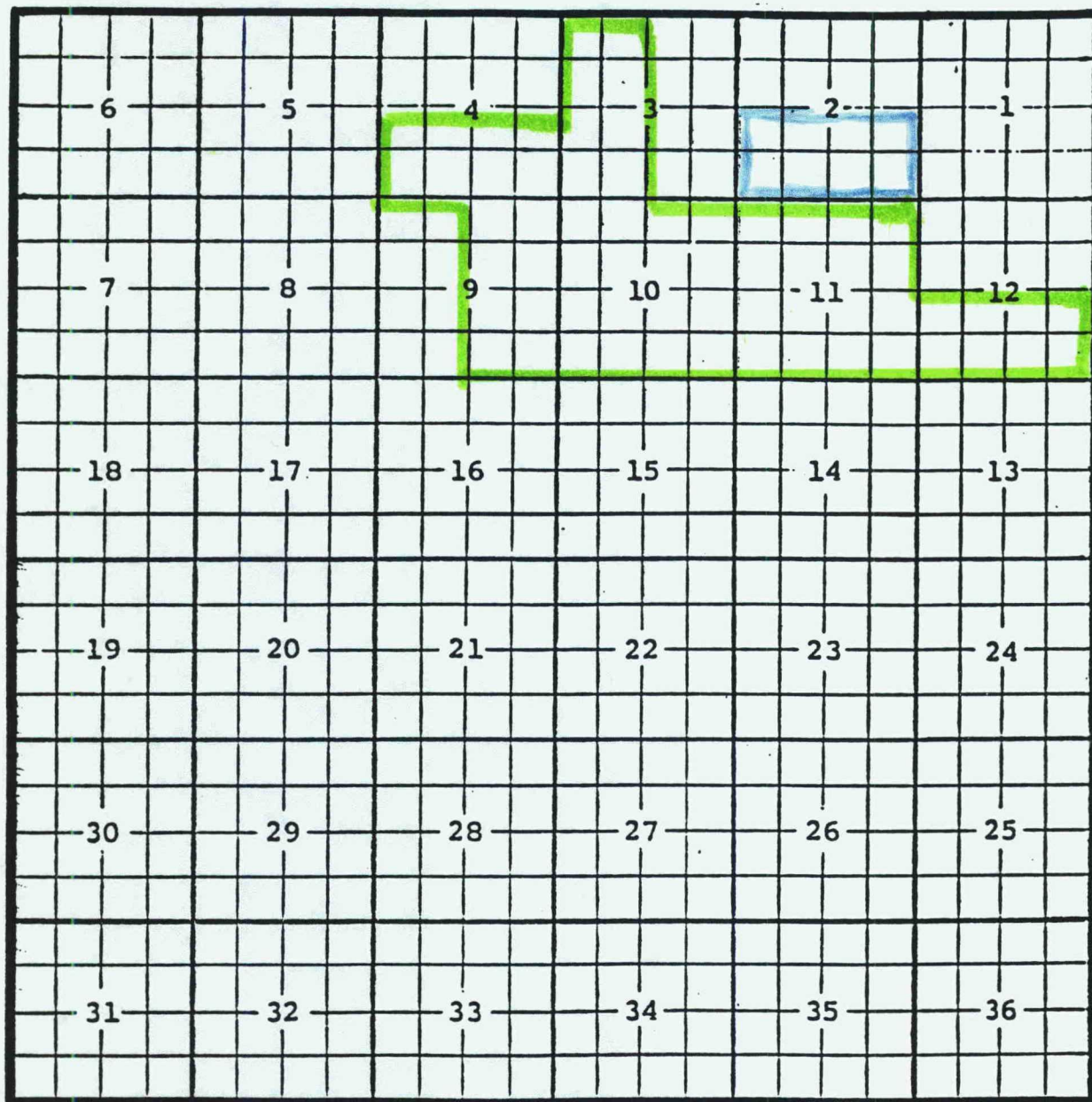
**Top of perforations:** 10,540'.



Eddy County, New Mexico

Revelation; Morrow Gas Pool

TOWNSHIP 22 SOUTH, RANGE 25 EAST, NMPM



**Purpose:** One completed gas well capable of producing.

**Yates Petroleum Corporation, Whopper 'AZD' State #2**

**Location:** Unit M, Sec. 2, Township 22 South, Range 25 East, NMPM

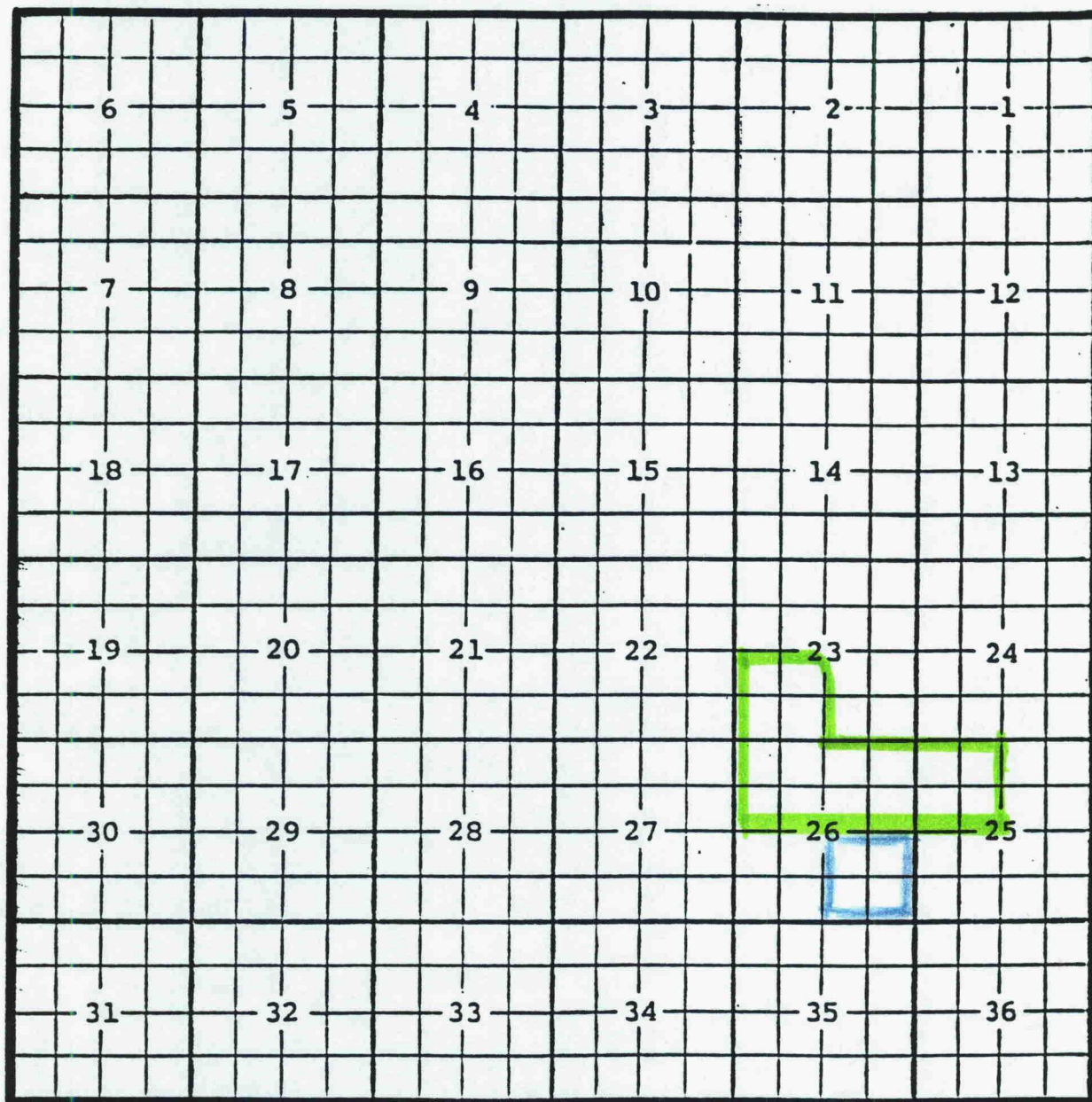
**Completed on 09/29/01 in the Morrow formation.**

**Top of perforations: 10,428'.**

Eddy County, New Mexico

Sand Dunes; Upper Pennsylvanian Oil Pool

TOWNSHIP 18 SOUTH, RANGE 29 EAST, NMPM



**Purpose:** One completed oil well capable of producing.

**Myco Industries, Inc., East Turkey Track Federal Com. #4**

**Location:** Unit P, Sec. 26, Township 18 South, Range 29 East, NMPM

**Completed in the Upper Pennsylvanian formation.**

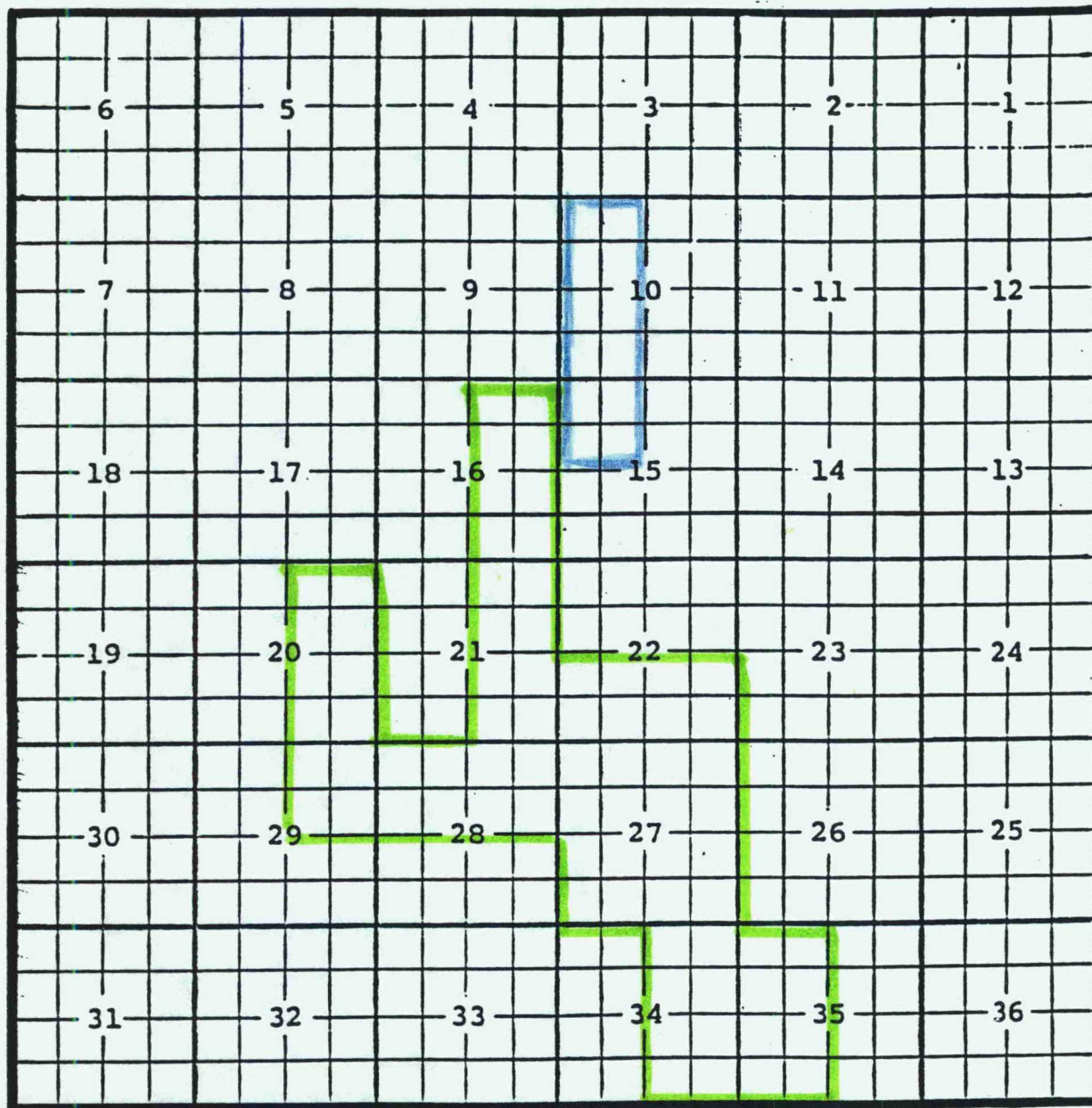
**Top of perforations:** 9510'.



Eddy County, New Mexico

Turkey Track; Atoka Gas Pool

TOWNSHIP 18 SOUTH, RANGE 29 EAST, NMPM



**Purpose:** One completed gas well capable of producing.

**Yates Petroleum Corporation, Cabeza 'AUD' Federal Com. #1**

**Location:** Unit D, Sec. 10, Township 18 South, Range 29 East, NMPM

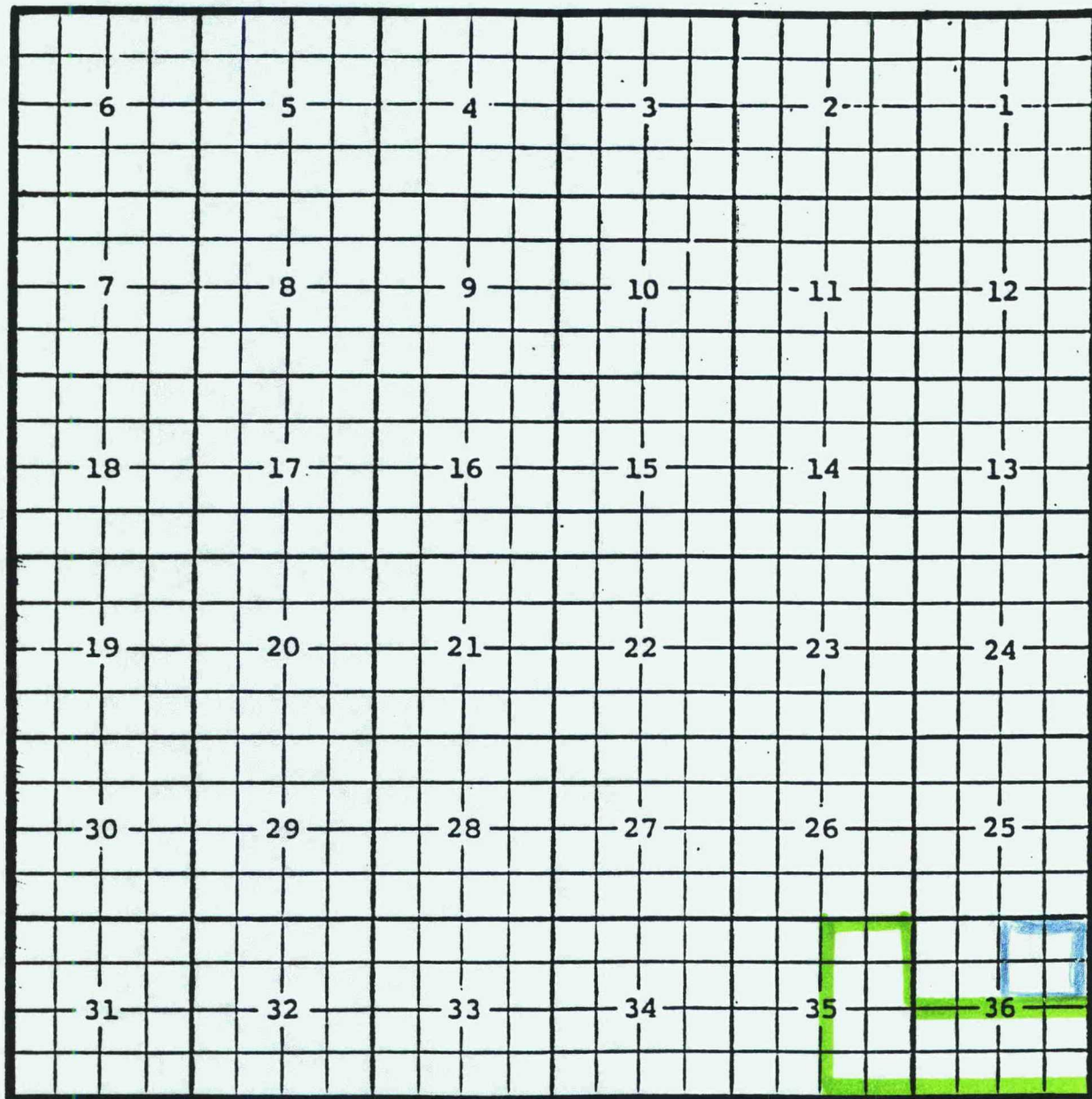
**Completed** 09/15/00 in the Atoka formation.

**Top of perforations:** 10,547'.

Eddy County, New Mexico

Turkey Track; Atoka, North Gas Pool

TOWNSHIP 18 SOUTH, RANGE 28 EAST, NMPM



**Purpose:** One completed gas well capable of producing.

**Anadarko Petroleum Corporation, State 'AB' Com. #1**

**Location:** Unit H, Sec. 36, Township 18 South, Range 28 East, NMPM

**Completed** 09/13/00 in the Atoka formation.

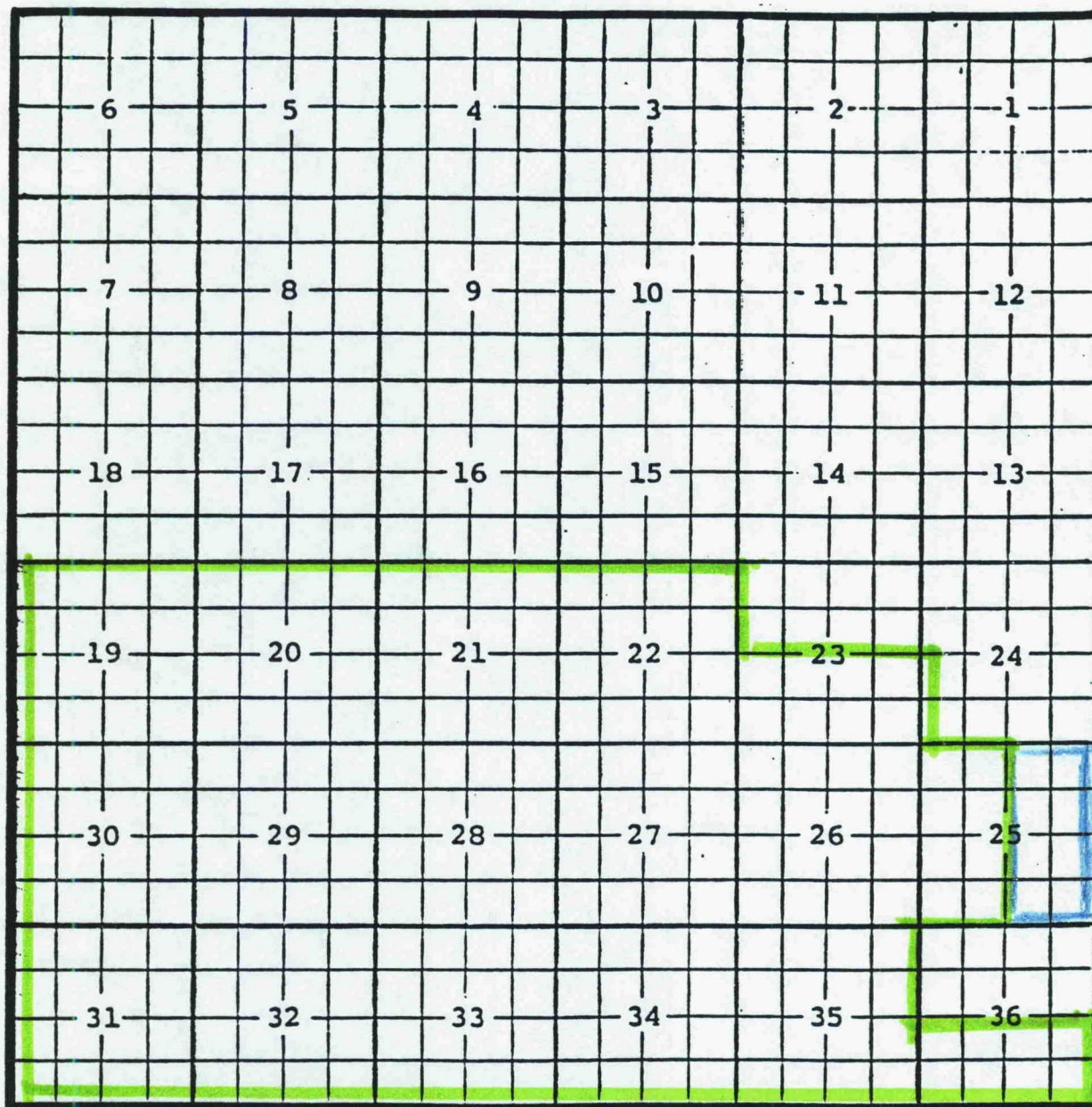
**Top of perforations:** 10,400'.



Eddy County, New Mexico

Turkey Track; Morrow, North Gas Pool

TOWNSHIP 18 SOUTH, RANGE 29 EAST, NMPM



Purpose: One completed gas well capable of producing.

EOG Resources, Inc., Oreo '25' Federal Com. #1

Location: Unit J, Sec. 25, Township 18 South, Range 29 East, NMPM

Completed 08/15/01 in the Morrow formation.

Top of perforations: 11,284'.