


Chaves County, New Mexico

Broke Tank Lake; Atoka Gas Pool

TOWNSHIP 8 SOUTH, RANGE 29 EAST, NMPPM



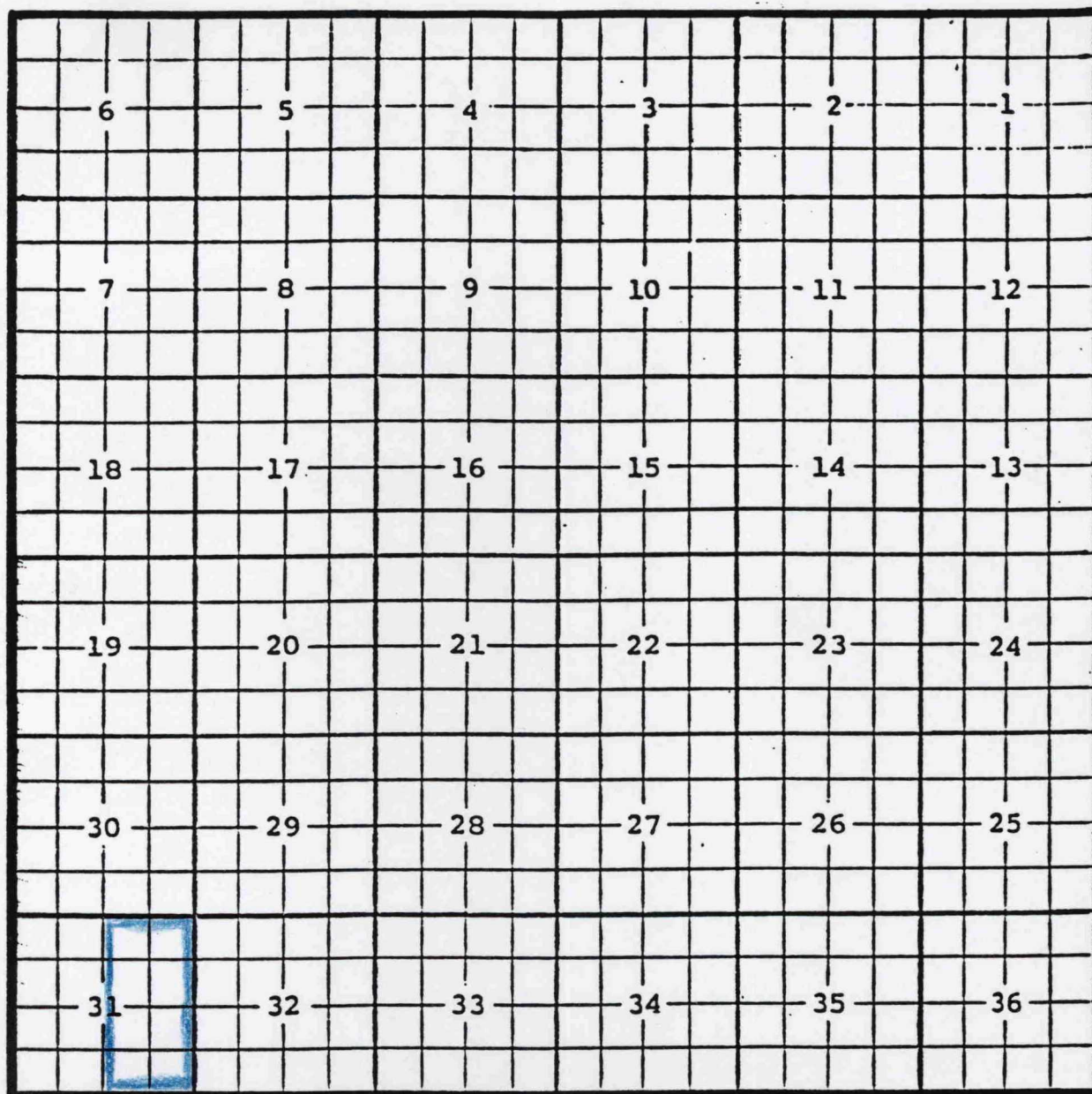
Purpose: One completed gas well capable of producing.

Nadel & ^SGusman Permian LLC, Moon Company Trust #1
Location: Unit N, Sec. 25, Township 8 South, Range 29 East, NMPPM
Completed 9/17/01 in the Atoka formation.
Top of perforations: 8458'.

Eddy County, New Mexico

Crooked Canyon; Atoka-Morrow Gas Pool

TOWNSHIP 19 SOUTH, RANGE 21 EAST, NMPM



Purpose: One completed gas well capable of producing.

KUIKUI Operating Company, Sargent Canyon '31' Federal #1

Location: Unit C, Sec. 31, Township 16 South, Range 30 East, NMPM

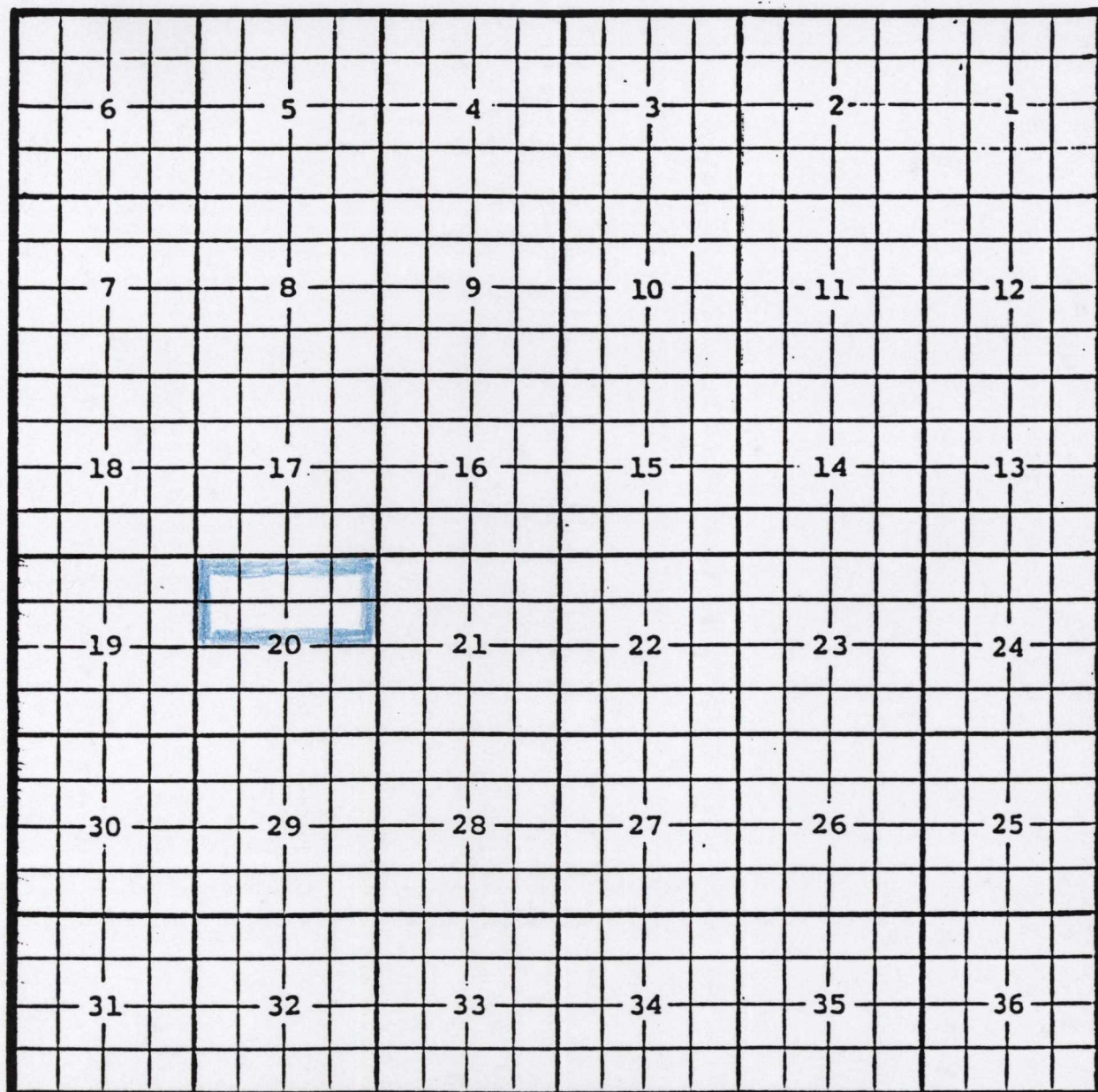
Completed 10/20/01 in the Morrow formation.

Top of perforations: 6963'.

Eddy County, New Mexico

Gardner Draw; Morrow, West Gas Pool

TOWNSHIP 19 SOUTH, RANGE 20 EAST, NMPM



Purpose: One completed gas well capable of producing.

Yates Petroleum Corporation, Bullis 'AVW' State Com. #1

Location: Unit C, Sec. 20, Township 19 South, Range 20 East, NMPM

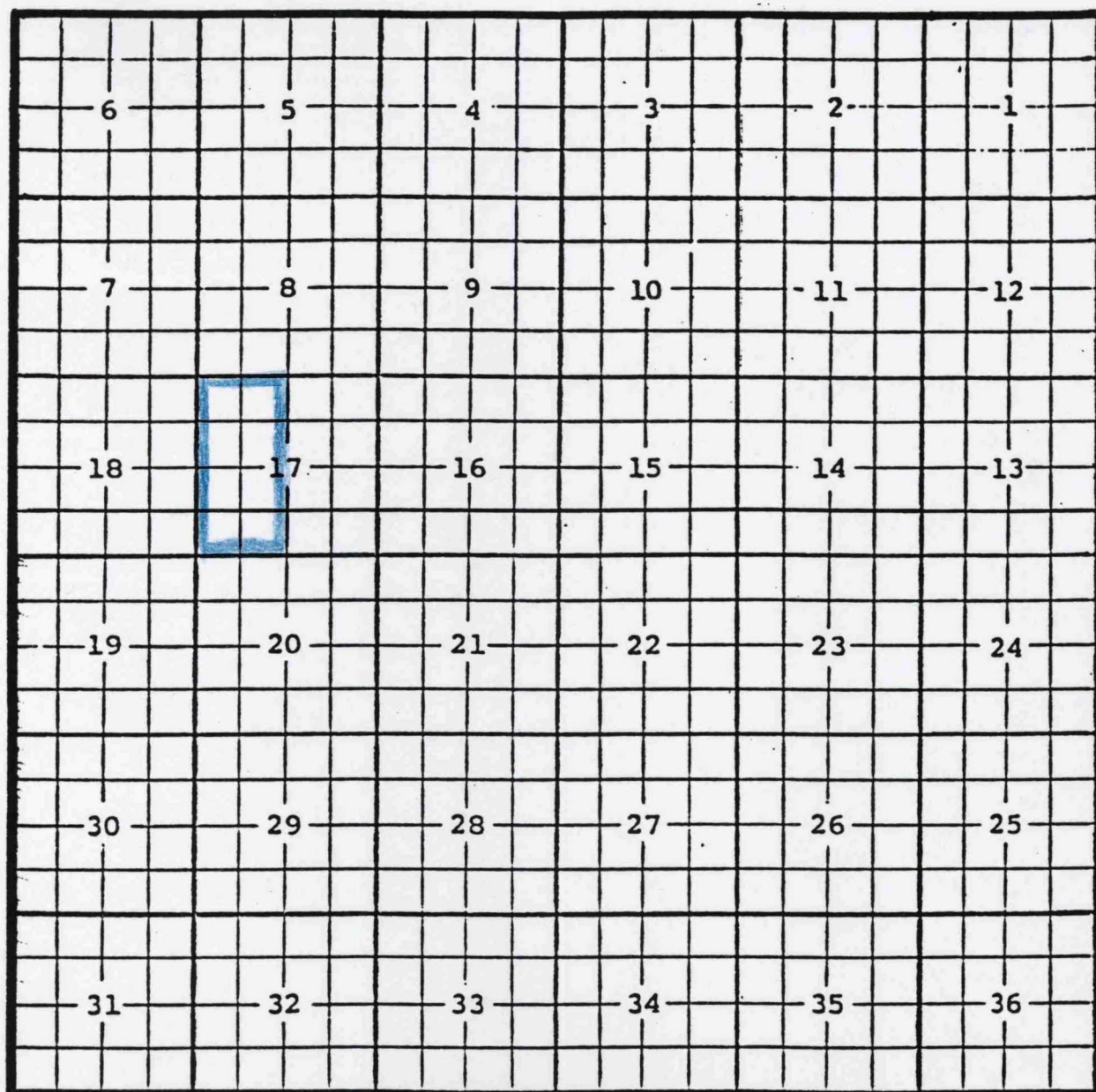
Completed 5/15/01 in the Morrow formation.

Top of perforations: 6484'.

Chaves County, New Mexico

Foor Ranch; Pre-Permian, Northeast Gas Pool

TOWNSHIP 8 SOUTH, RANGE 27 EAST, NMPM



Purpose: One completed gas well capable of producing.

Yates Petroleum Corporation, Fawn 'AWN' State Com. #1

Location: Unit K, Sec. 17, Township 8 South, Range 27 East, NMPM


Completed 07/26/01 in the Cisco formation.

Top of perforations: 6442'.

Eddy County, New Mexico

Remuda; Wolfcamp Gas Pool

TOWNSHIP 23 SOUTH, RANGE 29 East, NMPM



Purpose: One completed gas well capable of producing.

Texaco Exploration & Production Company, Remuda Basin '24' State #1
Completed 8/05/01 in the Wolfcamp formation.

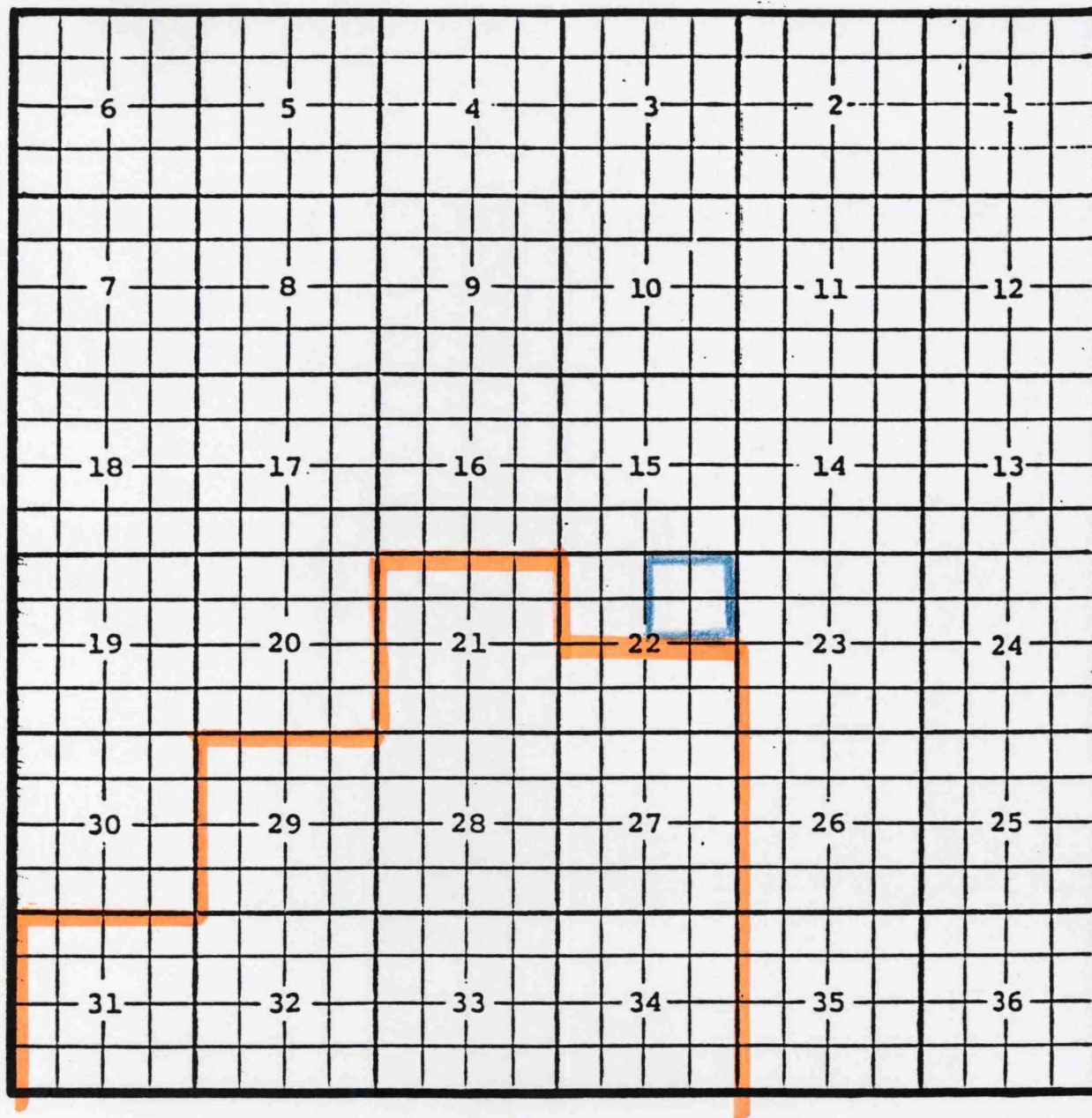
Location: Unit N, Section 24, Township 23 South, Range 29 East, NMPM

Top of perforations: 11,546'.

Eddy County, New Mexico

Avalon; Morrow Gas Pool

TOWNSHIP 20 SOUTH, RANGE 27 EAST, NMPM



Purpose: One gas well capable of producing.

Devon Energy Production Company, L.P. Penlon'22I' State #1Y

Location: Unit I, Sec. 22, Township 20 South, Range 27 East, NMPM

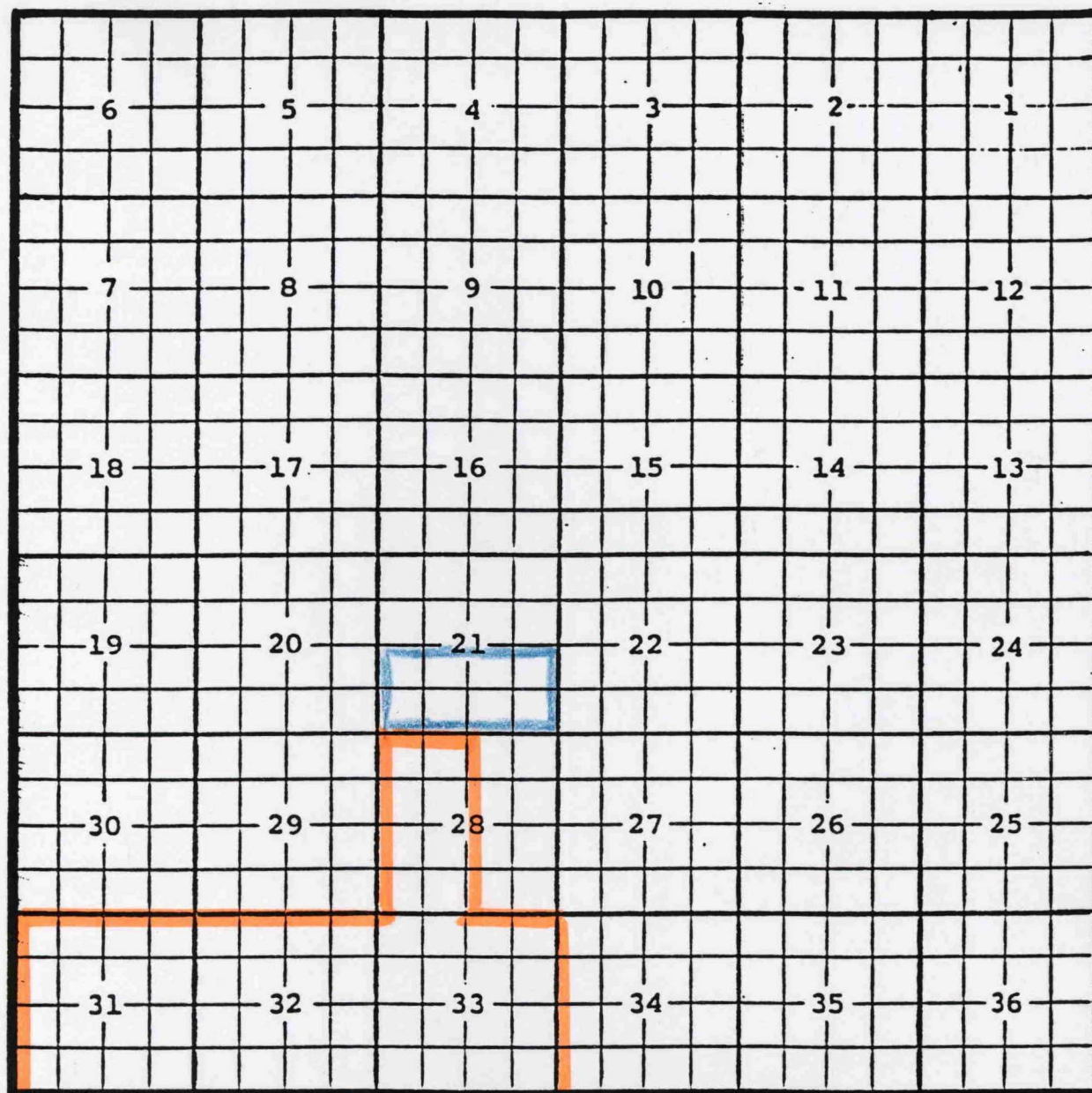
Completed 8/15/01 in the Morrow formation.

Top of perforations: 10,769'.

Eddy County, New Mexico

Avalon; Strawn Gas Pool

TOWNSHIP 20 SOUTH, RANGE 27 EAST, NMPM



Purpose: One completed gas well capable of producing.

OXY USA WTP Limited Partnership, OXY Uncle Ben State #1

Location: Unit K, Sec. 21, Township 20 South, Range 27 East. NMPM

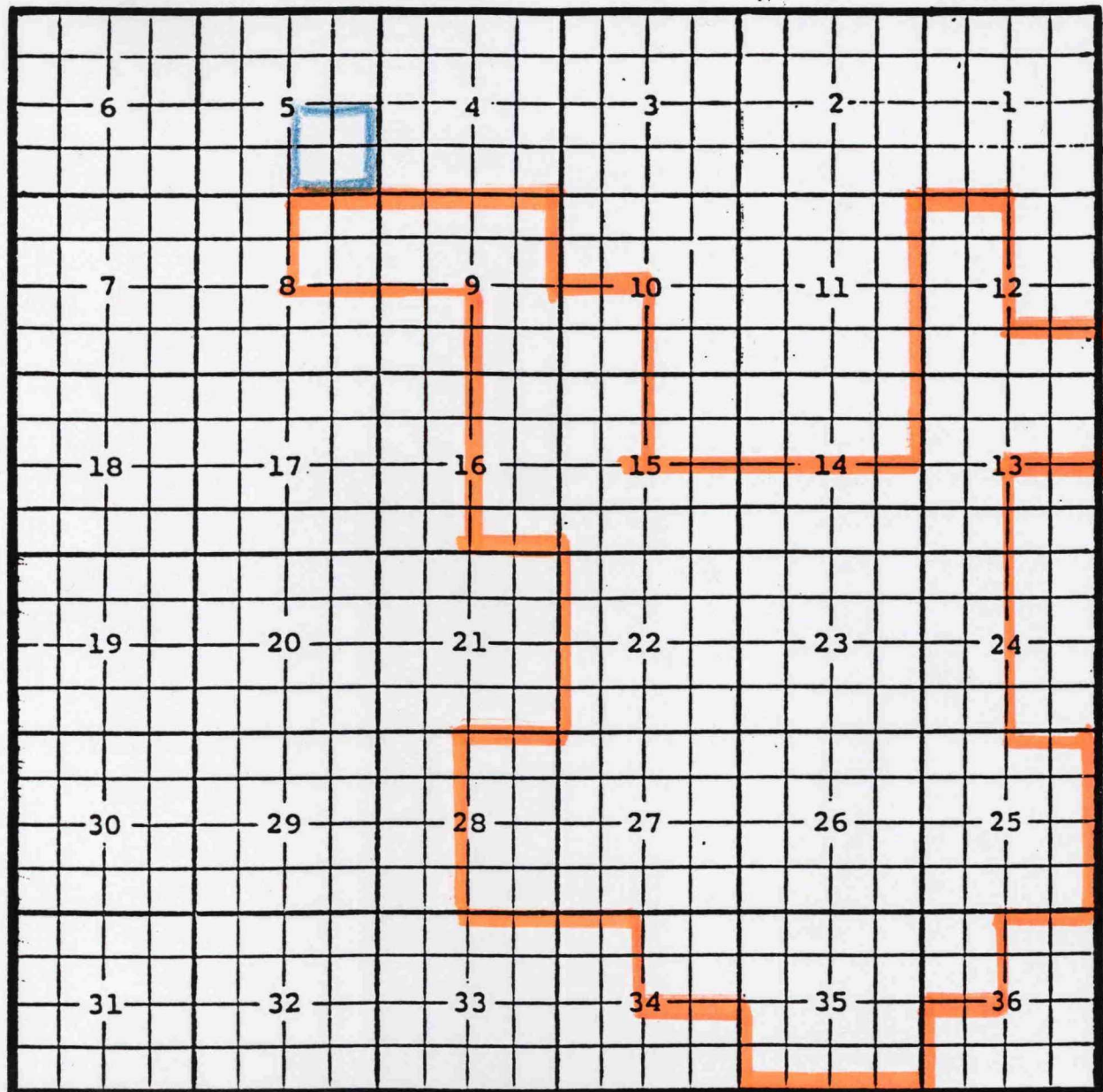
Completed on 6/04/01 in the Strawn formation.

Top of perforations: 9368'.

Eddy County, New Mexico

Brushy Draw; Delaware Oil Pool

TOWNHSIP 26 SOUTH, RANGE 29 EAST, NMPM



Purpose: One completed oil well capable of producing.

ARCO Permian, West Brushy Federal #5

Location: Unit P, Sec. 5, Township 26 South, Range 29 East, NMPM

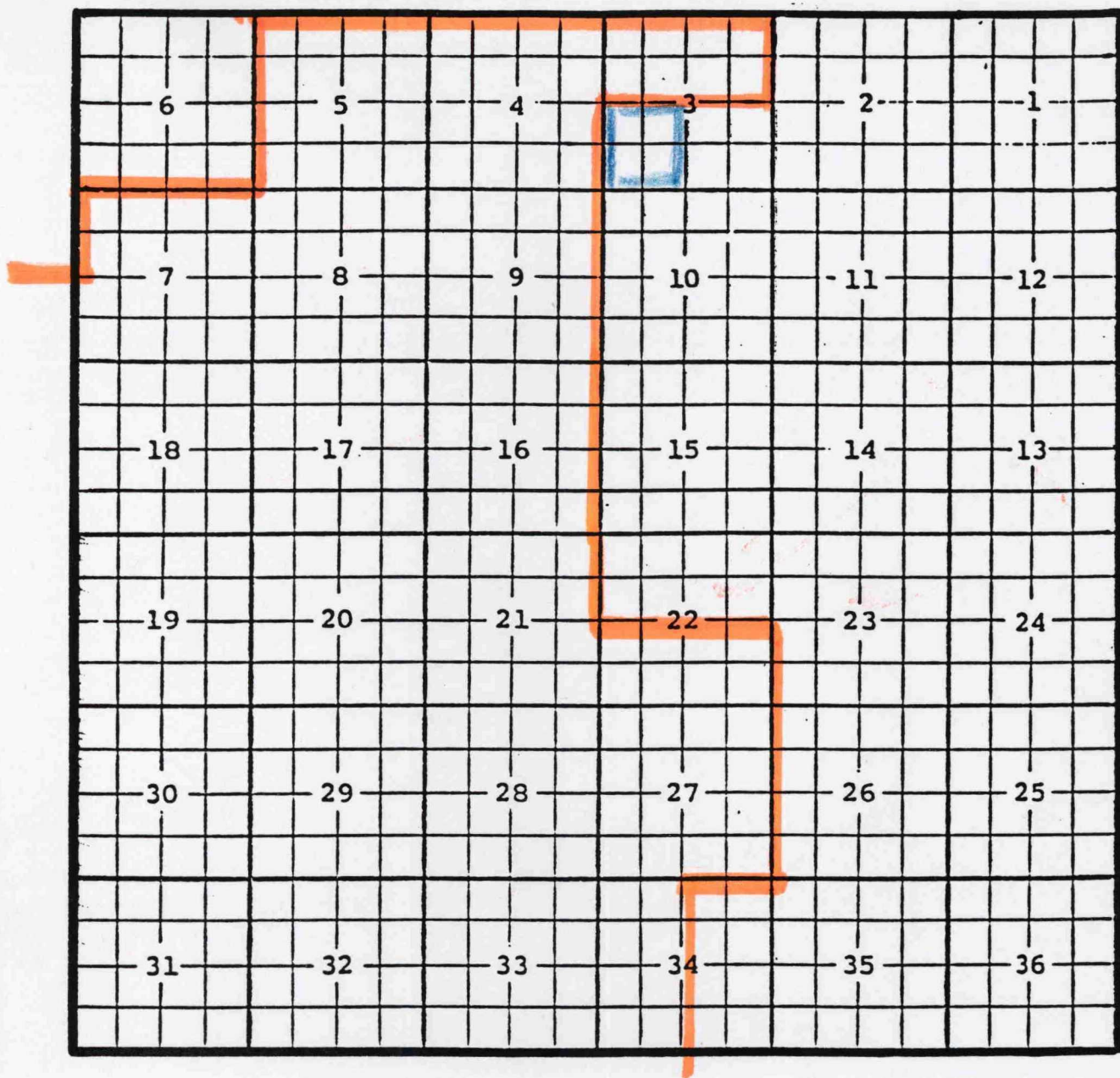
Completed 11/06/01 in the Delaware formation

Top of perforations: 4890'.

Eddy County, New Mexico

Carlsbad; Morrow, South Gas Pool

TOWNSHIP 22 SOUTH, RANGE 27 EAST, NMPM



Purpose: One completed gas well capable of producing.

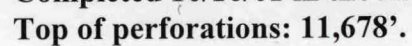
Devon Energy Production Company, L.P., Esperanza '3N' Fee #1

Location: Unit N, Sec. 3, Township 22 South, Range 27 East, NMPM

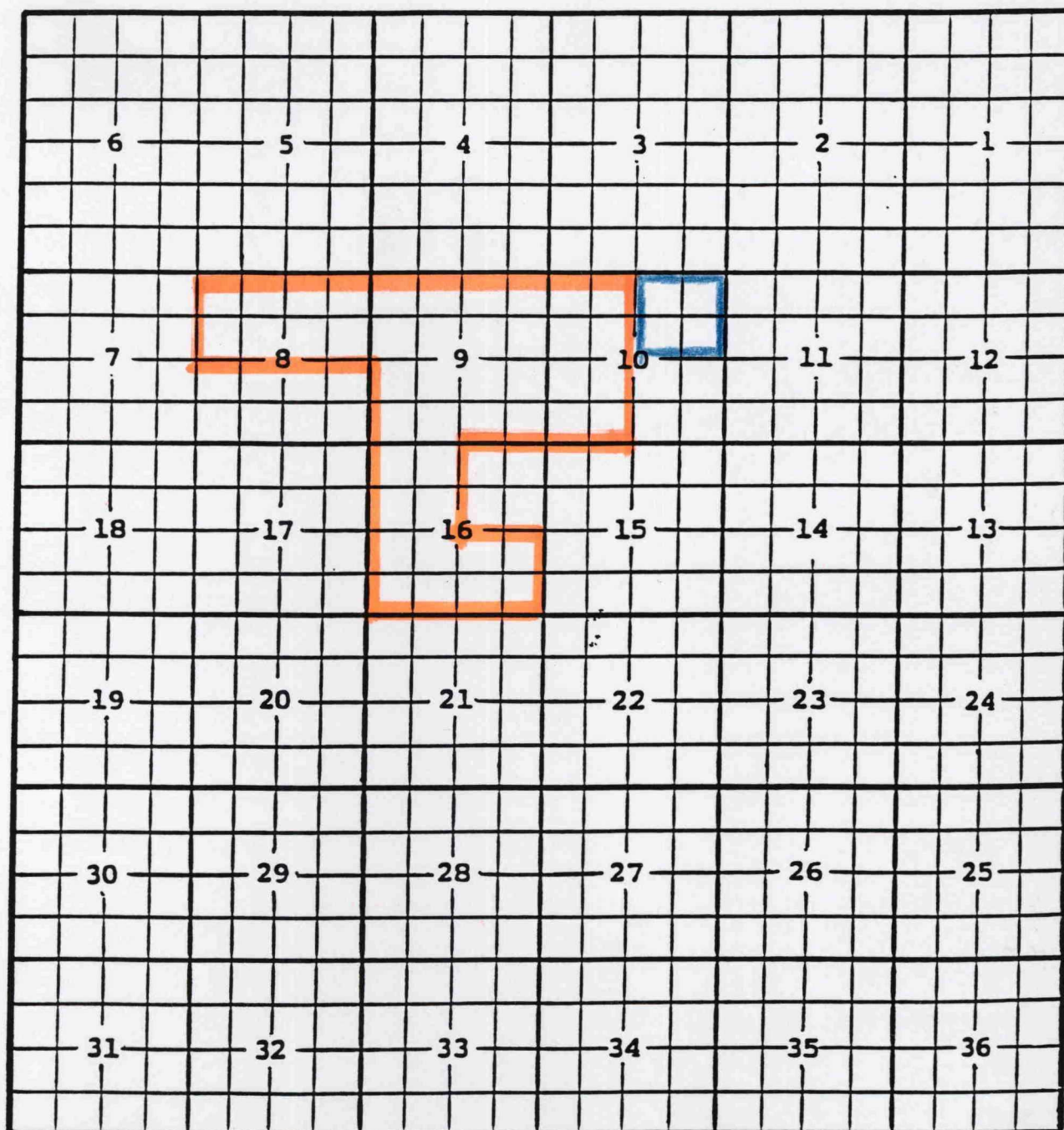
Completed 10/19/01 in the Morrow formation.

Top of perforations: 11,746'.

TOWNSHIP 23 SOUTH, RANGE 26 EAST, NMPM



Eddy County, New Mexico Catclaw Draw; Delaware, East Oil Pool
TOWNSHIP 21 SOUTH, RANGE 26 EAST, NMPM



Purpose: One completed oil well capable of producing.

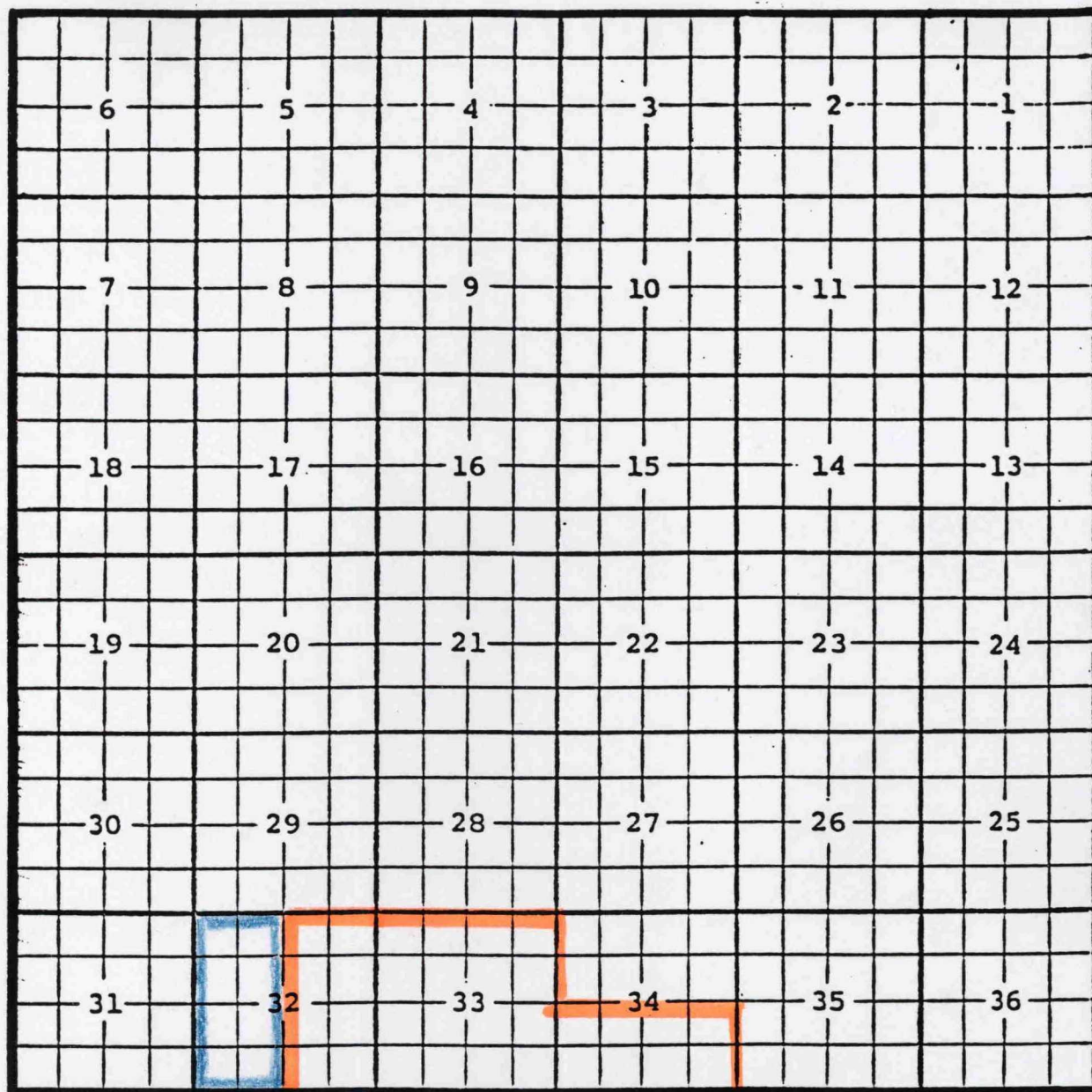
Bonneville Fuels Corporation, Avalon '10' Federal #42

Location: Unit H, Sec. 10, Township 21 South, Range 26 East, NMPM

Completed 09/07/01 in the Delaware formation.

Top of perforation: 2304'.

Eddy County, New Mexico Cedar Lake; Morrow, East Gas Pool
TOWNSHIP 17 SOUTH, RANGE 31 EAST, NMPM



Purpose: One completed gas well capable of producing.

Harvey E. Yates Company, Cedar '32' State #2

Location: Unit N, Sec. 32, Township 17 South, Range 31 East, NMPM

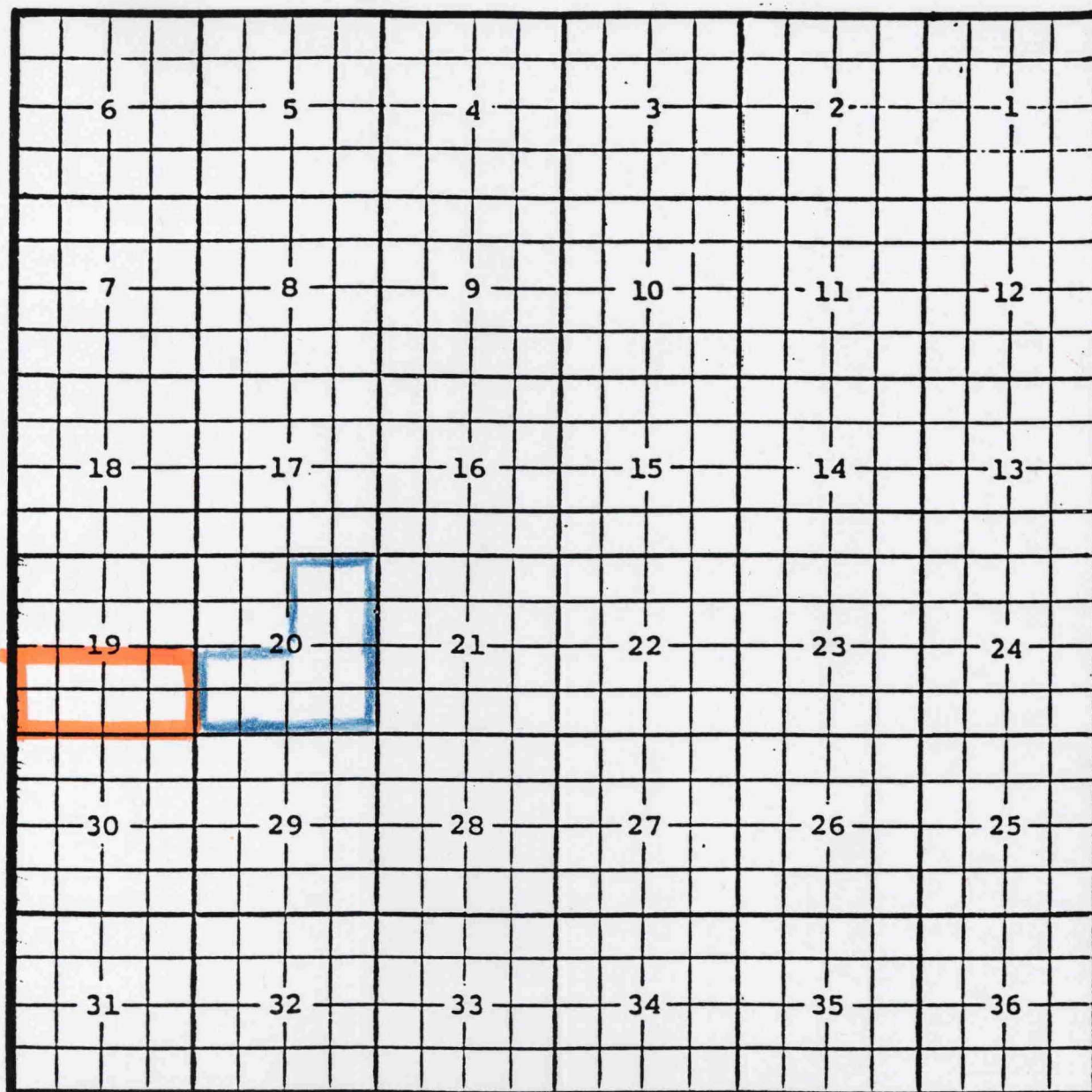
Completed 12/01/01 in the Morrow formation.

Top of perforation: 11,814'.

Eddy County, New Mexico

Cedar Lake; Morrow, North Gas Pool

TOWNSHIP 17 SOUTH, RANGE 31 EAST, NMPM



Purpose: One completed gas well capable of producing.

OXY USA WTP Limited Partnership, OXY Rocky Road Federal #1

Location: Unit I, Sec. 20, Township 17 South, Range 31 East, NMPM

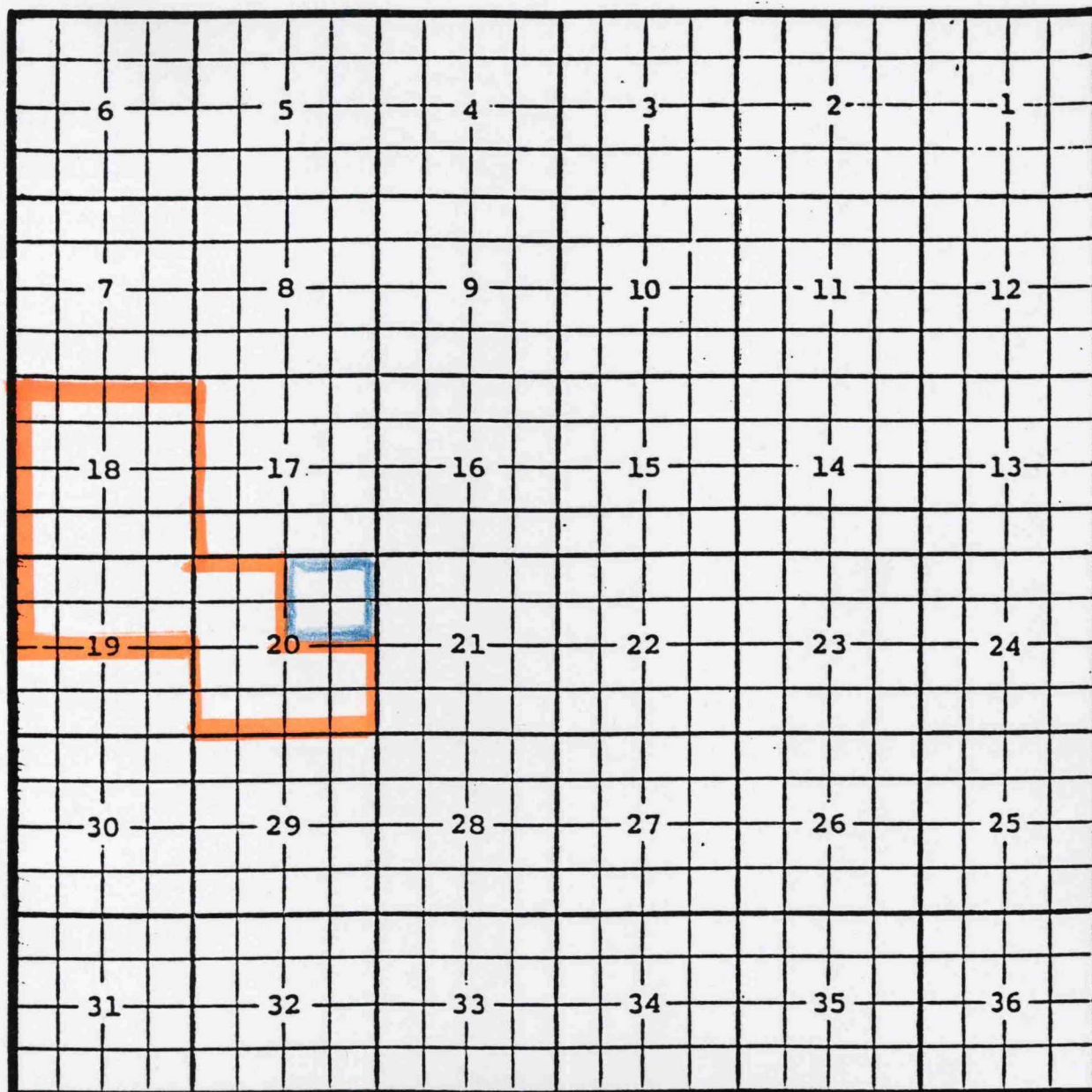
Completed 9/07/01 in the Morrow formation.

Top of perforations: 11,510'.

Eddy County, New Mexico

Cedar Lake; Yeso Oil Pool

TOWNSHIP 17 SOUTH, RANGE 31 EAST, NMPM



Purpose: One completed oil well capable of producing.

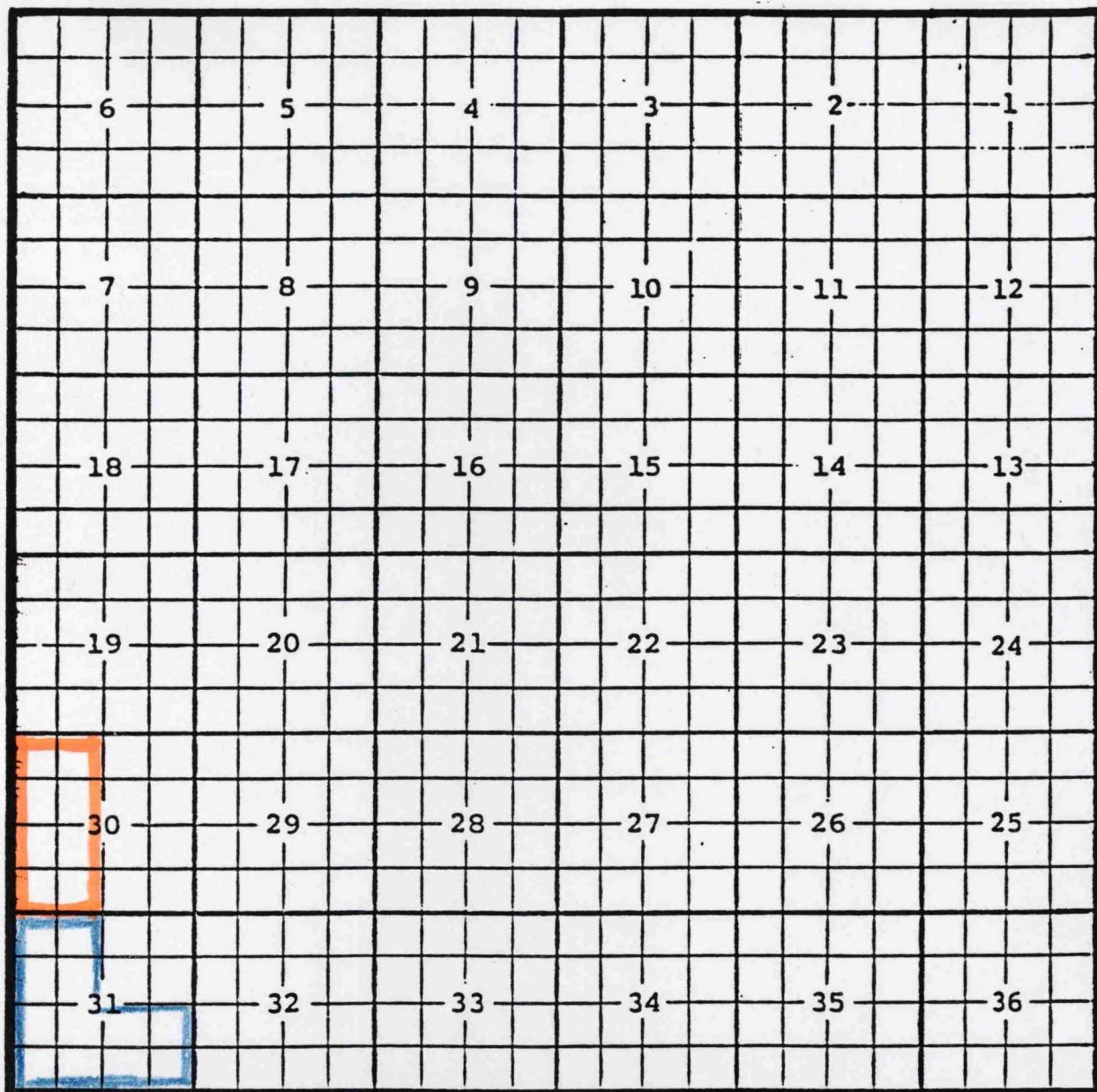
Marbob Energy Corporation, Lee Federal #12

Location: Unit H, Sec. 20, Township 17 South, Range 31 East, NMPM

Completed 10/10//01 in the Glorieta-Yeso formation

Top of perforations: 4764'.

Chaves County, New Mexico Comanche; Wolfcamp Gas Pool
TOWNSHIP 10 SOUTH, RANGE 27 EAST, NMPM



Purpose: One completed gas well capable of producing.

Yates Petroleum Corporation, Danna 'AVN' State #1

Location: Unit L, Sec. 31, Township 10 South, Range 27 East, NMPM

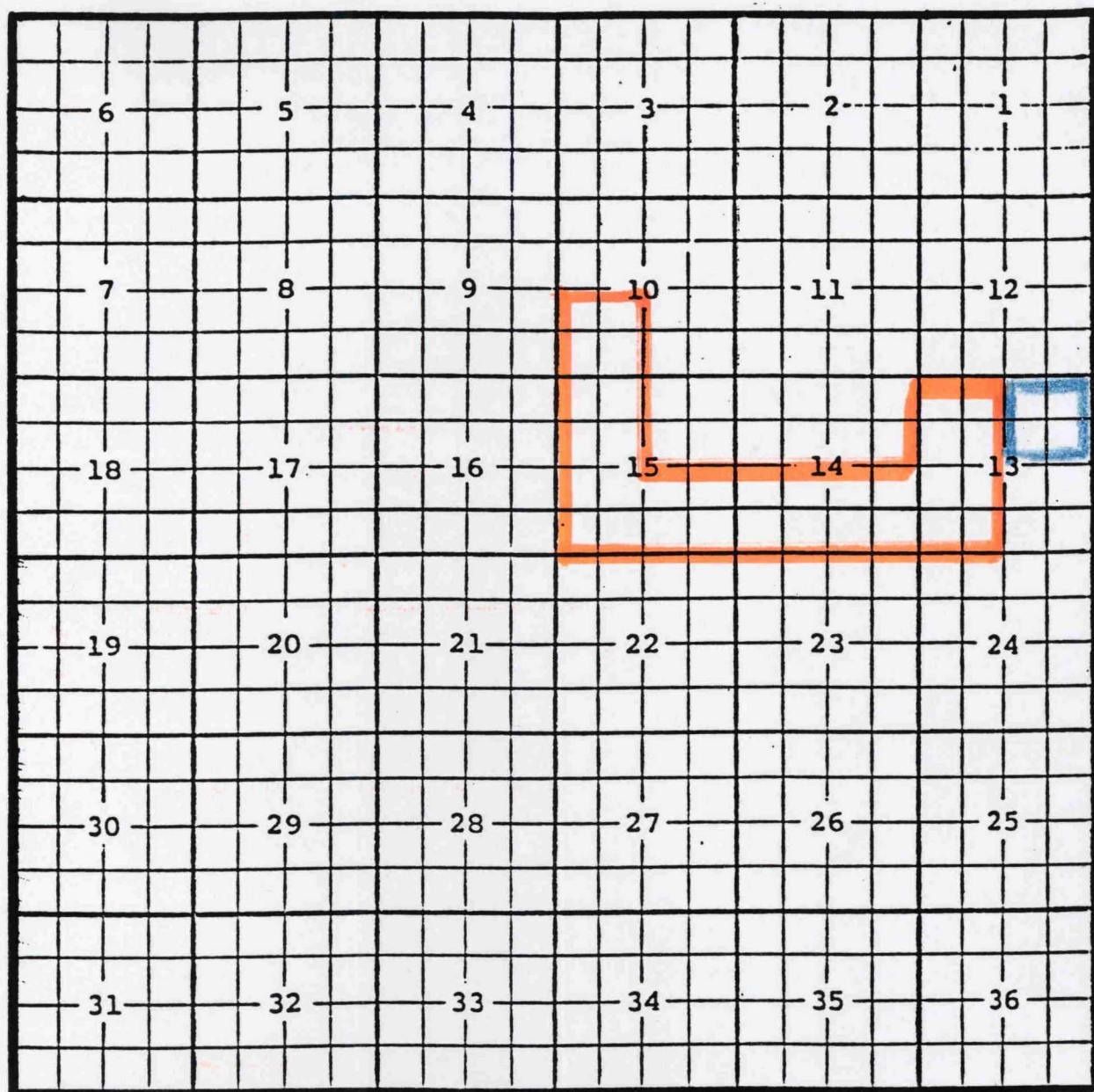
Completed 07/11/01 in the Wolfcamp formation

Top of perforations: 5712'.

Eddy County, New Mexico

Corral Canyon; Delaware, West Oil Pool

TOWNSHIP 25 SOUTH, RANGE 29 EAST, NMPM



Purpose: One completed oil well capable of producing.

Pogo Producing Company, Bradley '13' Federal #4

Location: Unit B, Sec. 13, Township 25 South, Range 29 East, NMPM

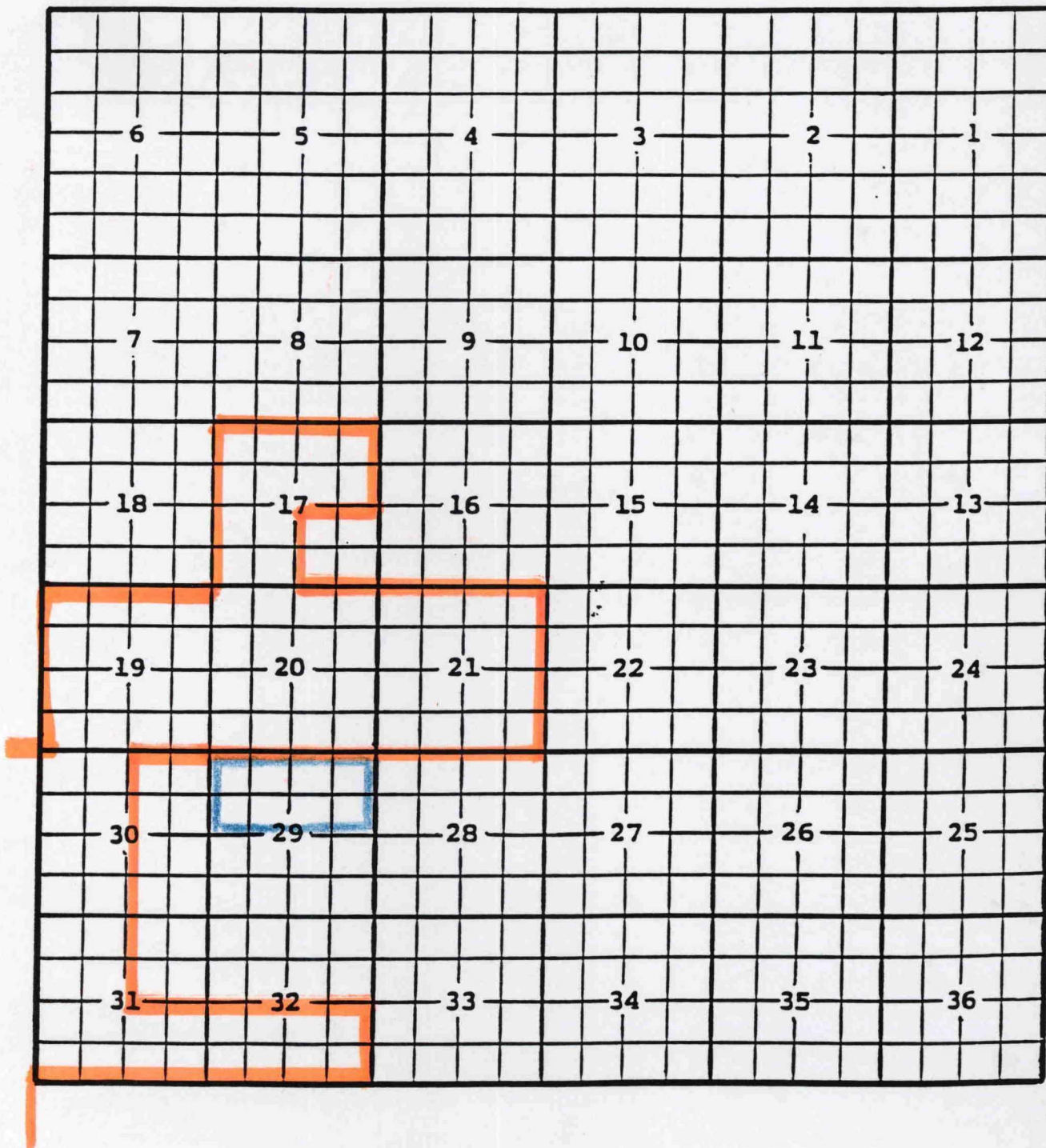
Completed 11/04/01 in the Delaware formation.

Top of perforations: 5356'.

Eddy County, New Mexico

Crow Flat; Morrow Gas Pool

TOWNSHIP 16 SOUTH, RANGE 28 EAST, NMPM



Purpose: One completed gas well capable of producing.

Devon SFS Operating, Inc., Crow Flat '29' Federal #2

Location: Unit D, Sec. 29 Township 16 South, Range 28 East, NMPM

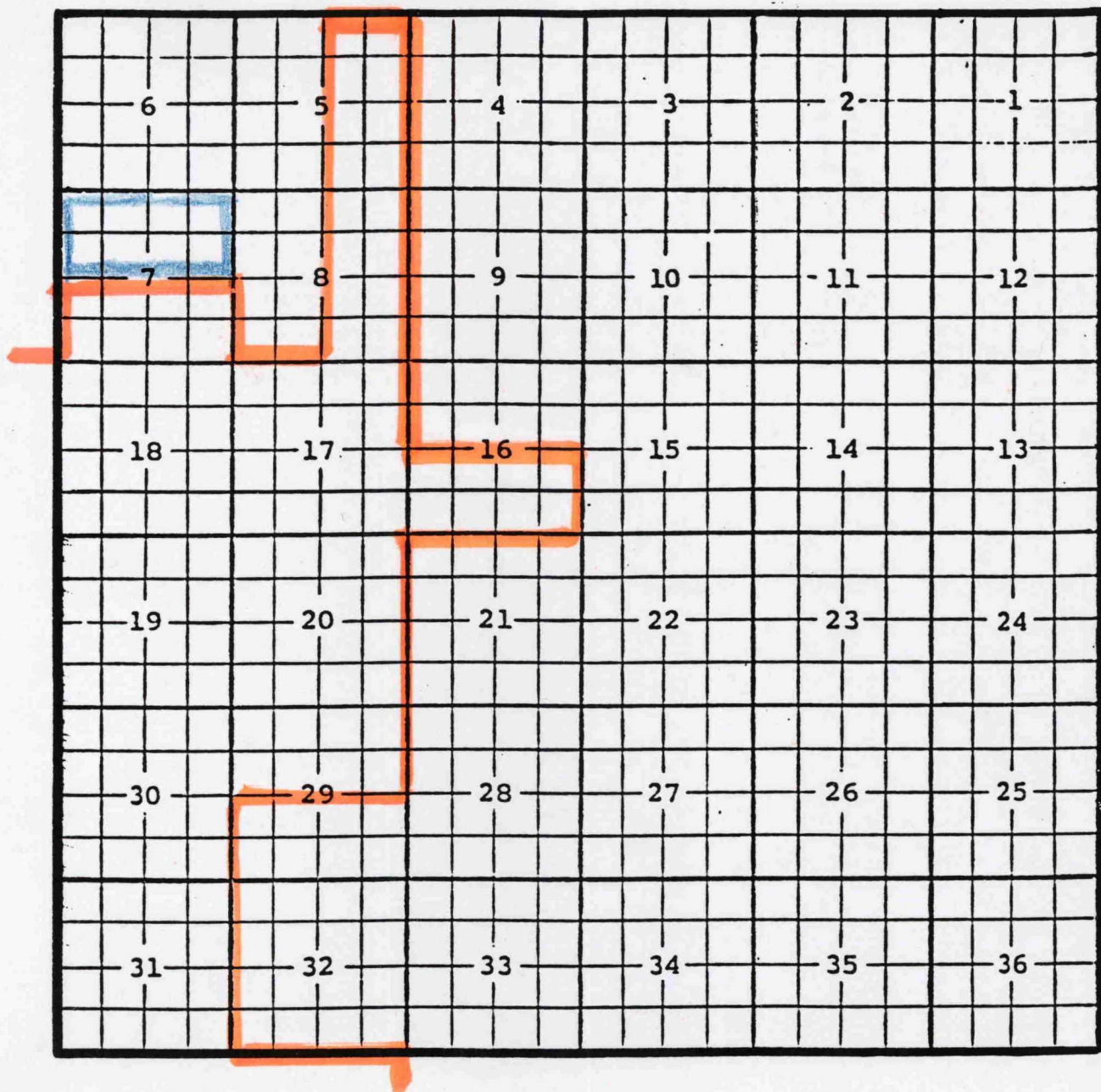
Completed 10/15/01 in the Morrow formation.

Top of perforations: 9146'.

Eddy County, New Mexico

Empire; Morrow, South Gas Pool

TOWNSHIP 17 SOUTH, RANGE 29 EAST, NMPM



Purpose: One completed gas well capable of producing.

EOG Resources, Inc., Warp Speed Federal Com. #1

Location: Unit F, Sec. 7, Township 17 South, Range 29 East, NMPM

Completed 08/01/01 in the Morrow formation

Top of perforations: 10,532'.

Foor Ranch; Pre-Permian Gas Pool

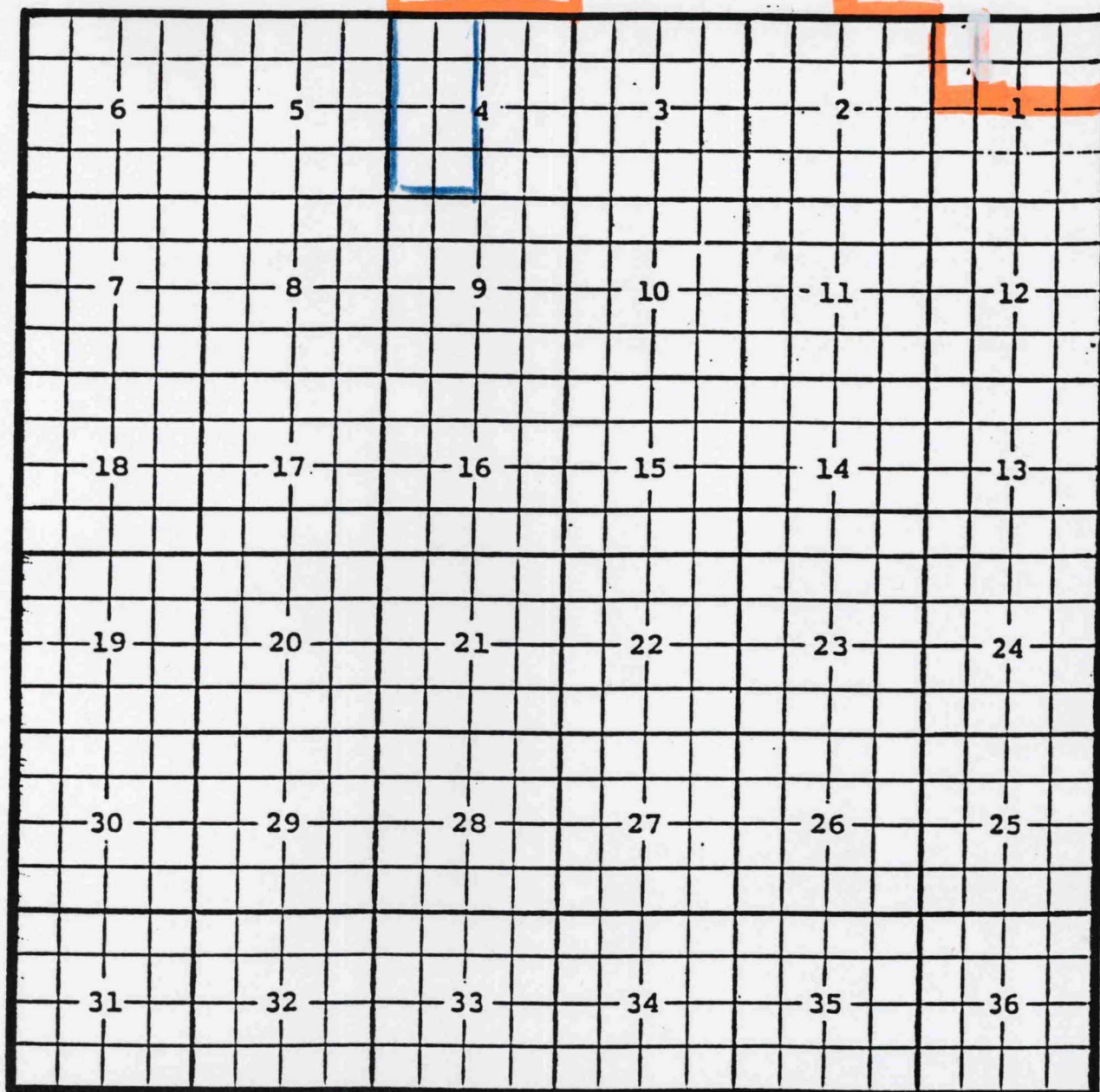


- Leotodon 'ASH' Federal Com. #1, located in: Unit M, Sec. 10 Township 9 South, Range 26 East, MPM. Completed 09/29/01 in the Ordovician formation. Top of perforations: 6164'.
- Night Owl 'AFA' State Com. #2, located in: Unit H, Sec. 22, Township 9 South, Range 26 East, NMPM. Completed on 08/22/01 in the Cisco formation. Top of perforations: 5692'.
- Night Owl 'AFA' State Com. #3, located in: Unit P, Sec. 22, Township 9 South, Range 26 East, NMPM. Completed on 06/20/01 in the Cisco formation. Top of perforations: 5762'.

Chaves County, New Mexico

Foor Ranch; Pre-Permian Gas Pool

TOWNSHIP 10 SOUTH, RANGE 26 EAST, NMPM



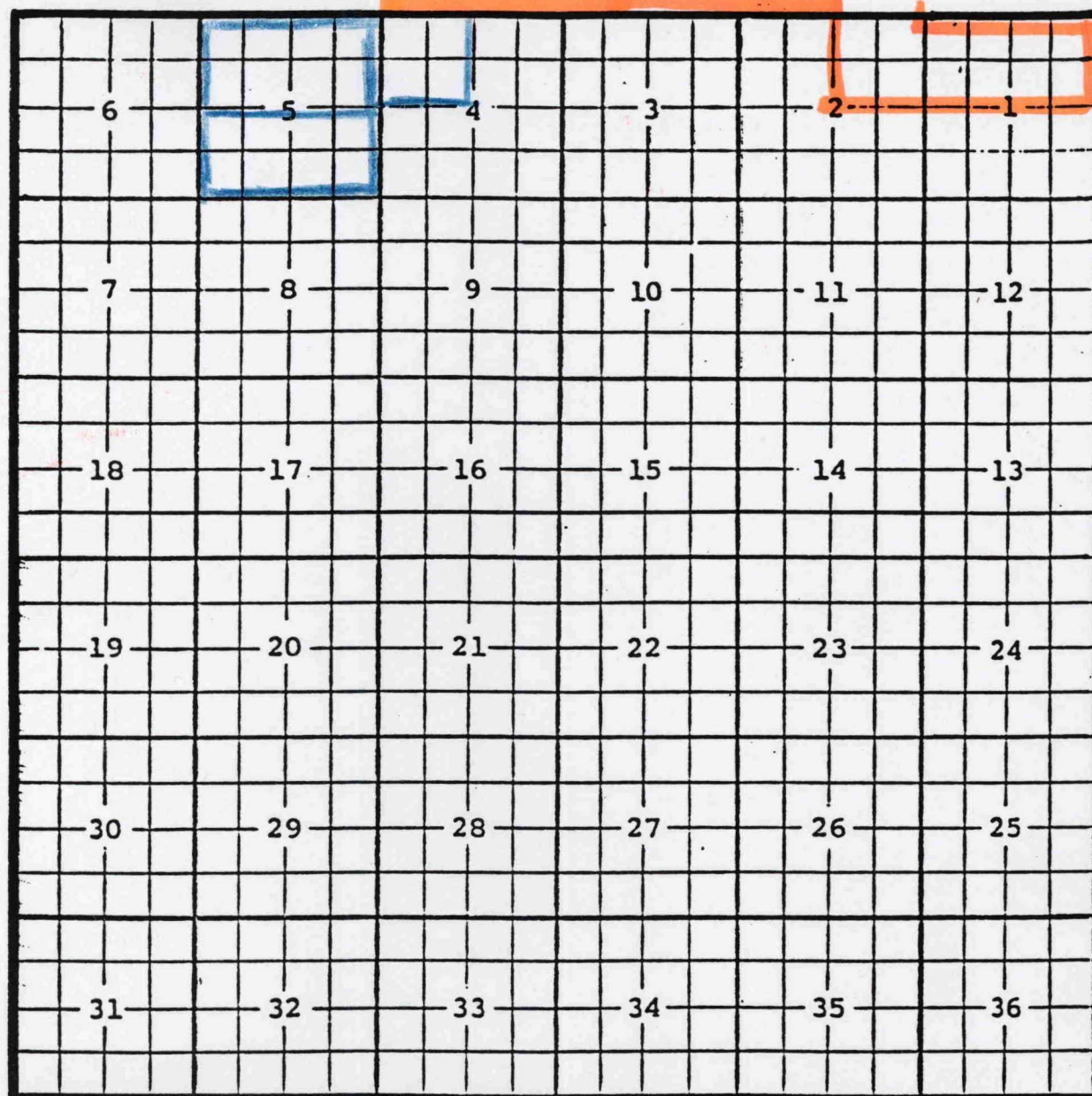
Purpose: Two completed gas wells capable of producing.

- Yates Petroleum Corporation, Nevada 'AXN' State #1
Location: Unit E, Sec. 4, Township 10 South, Range 26 East, NMPM
Completed 6/06/01 in the Siluro-Devonian formation
Top of perforations: 5860'.
- Yates Petroleum Corporation, Nevada 'AXN' State #2
Location: Unit M, Sec. 4, Township 10 South, Range 26 East, NMPM
Completed 7/17/01 in the Siluro-Devonian formation
Top of perforations: 5862'.

Chaves County, New Mexico

Foor Ranch; Wolfcamp Gas Pool

TOWNSHIP 10 SOUTH, RANGE 26 EAST, NMPM



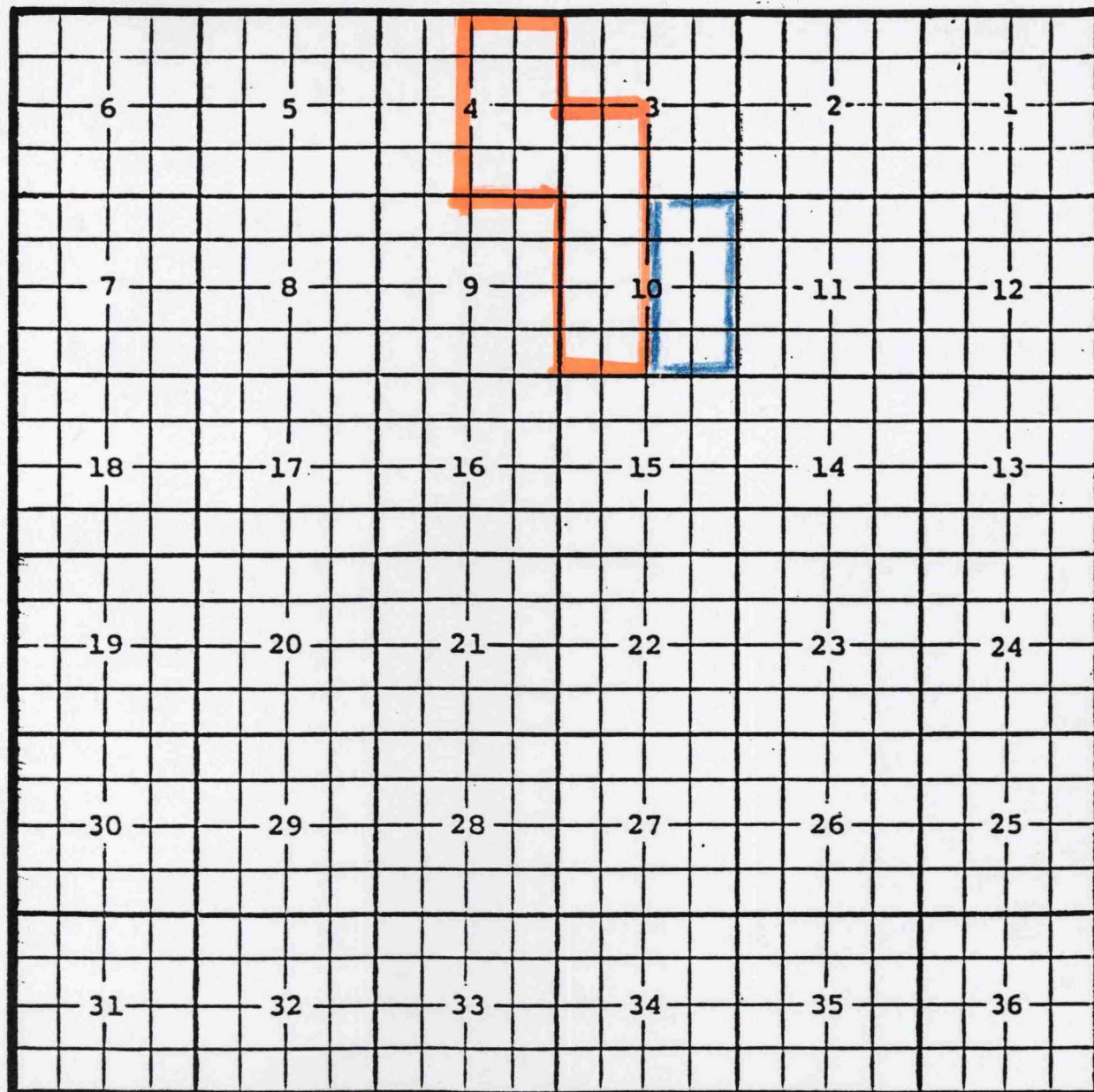
Purpose: Two completed gas wells by capable of producing.

- Yates Petroleum Corporation, Program 'AXP' State #1,
Location: Unit O, Sec. 5, Township 10 South, Range 26 East, NMPM
Completed in the Wolfcamp formation.
Top of perforations: 5140'.
- Yates Petroleum Corporation, Quinela "AXQ State #2
Location: Unit G, Sec. 5, Township 10 South, Range 26 East, NMPM
Completed in the Wolfcamp formation.
Top of perforations: 5428'.

Chaves County, New Mexico

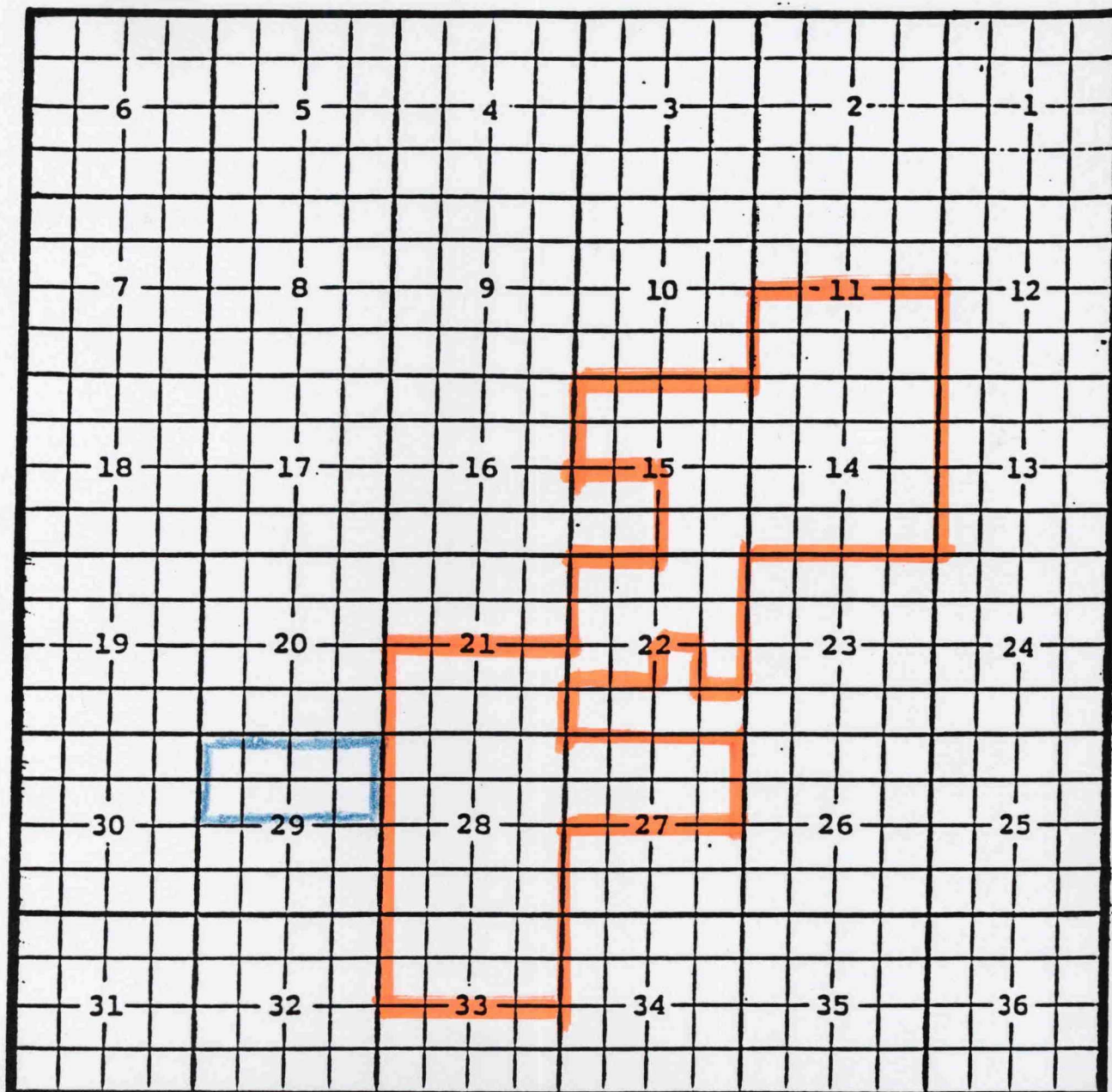
Foor Ranch; Wolfcamp Northwest Gas Pool

TOWNSHIP 9 SOUTH, RANGE 26 EAST, NMPM



Purpose: One completed gas well by capable of producing.

- Yates Petroleum Corporation, Leontodon 'ASH' Federal Com. #1
Location: Unit O, Sec. 10, Township 9 South, Range 26 East, NMPM
Completed in the Wolfcamp formation.
Top of perforations: 5480'.



Purpose: One completed gas well capable of producing.

Southwest Energy Production Company, Empire Deep '29' Federal #1

Location: Unit D, Sec. 29, Township 17 South, Range 29 East, NMPM

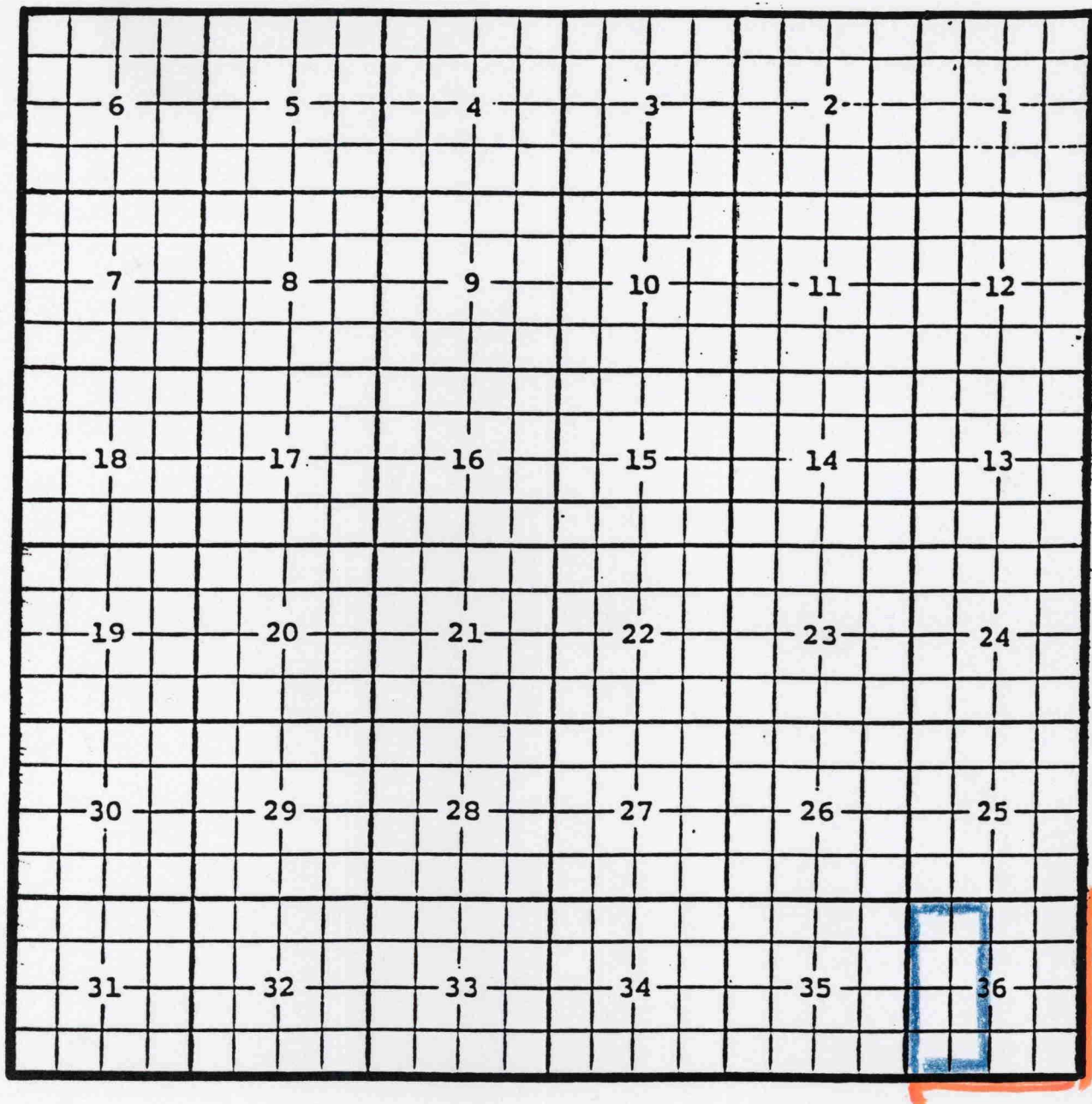
Completed 04/06/01 in the Morrow formation.

Top of perforations: 10,620'.

Eddy County, New Mexico

Hackberry; Morrow, North Gas Pool

TOWNSHIP 18 SOUTH, RANGE 30 EAST, NMPM



Purpose: One completed gas well capable of producing.

OXY USA WTP Limited Partnership, OXY Smokey State #1

Location: Unit F, Sec. 36, Township 18 South, Range 30 East, NMPM

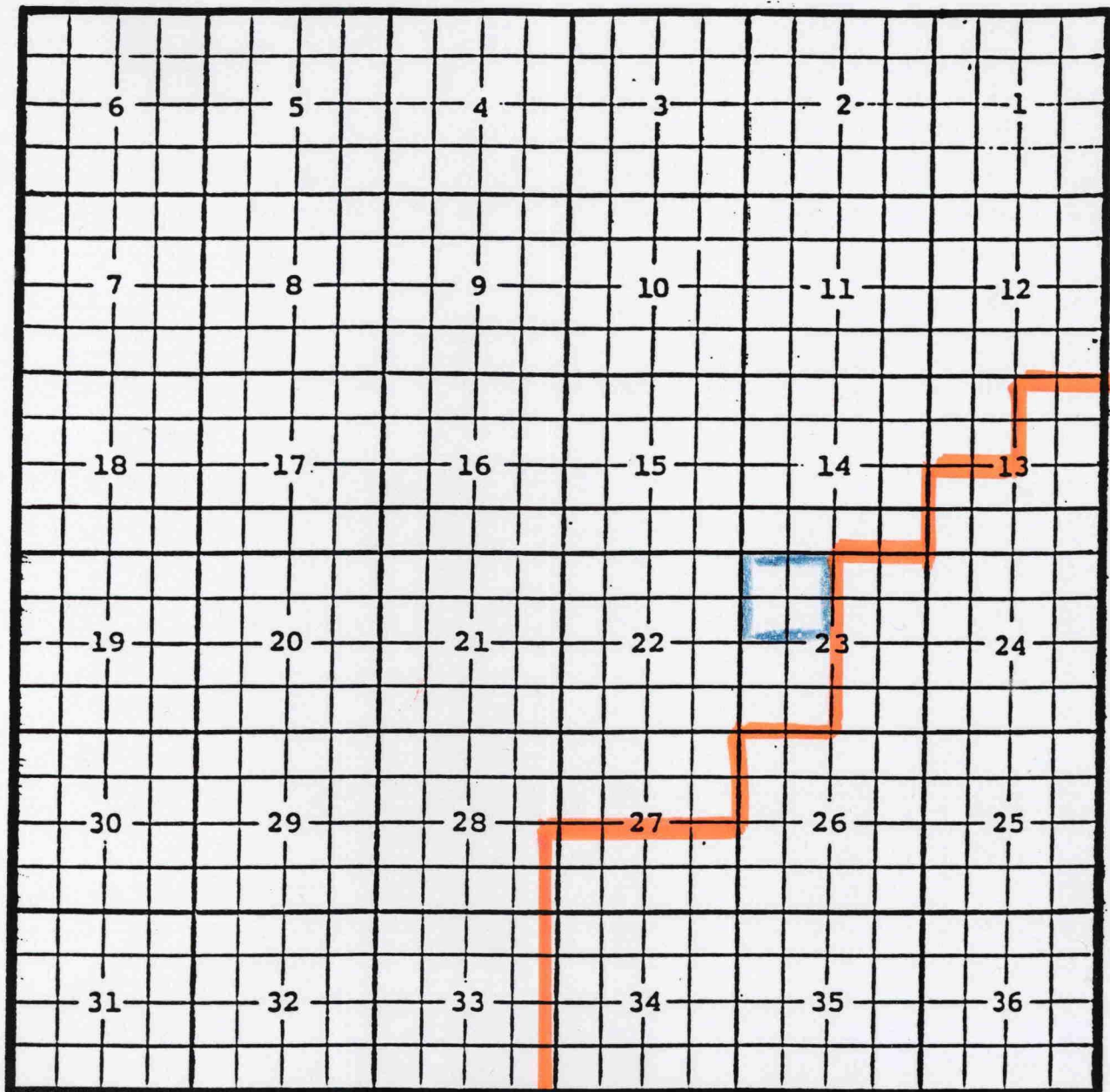
Completed 08/03/01 in the Morrow formation.

Top of perforations: 11,756'.

Eddy County, New Mexico

Ingle Wells; Delaware Oil Pool

TOWNSHIP 23 SOUTH, RANGE 31 EAST, NMPM



Purpose: One completed oil well capable of producing.

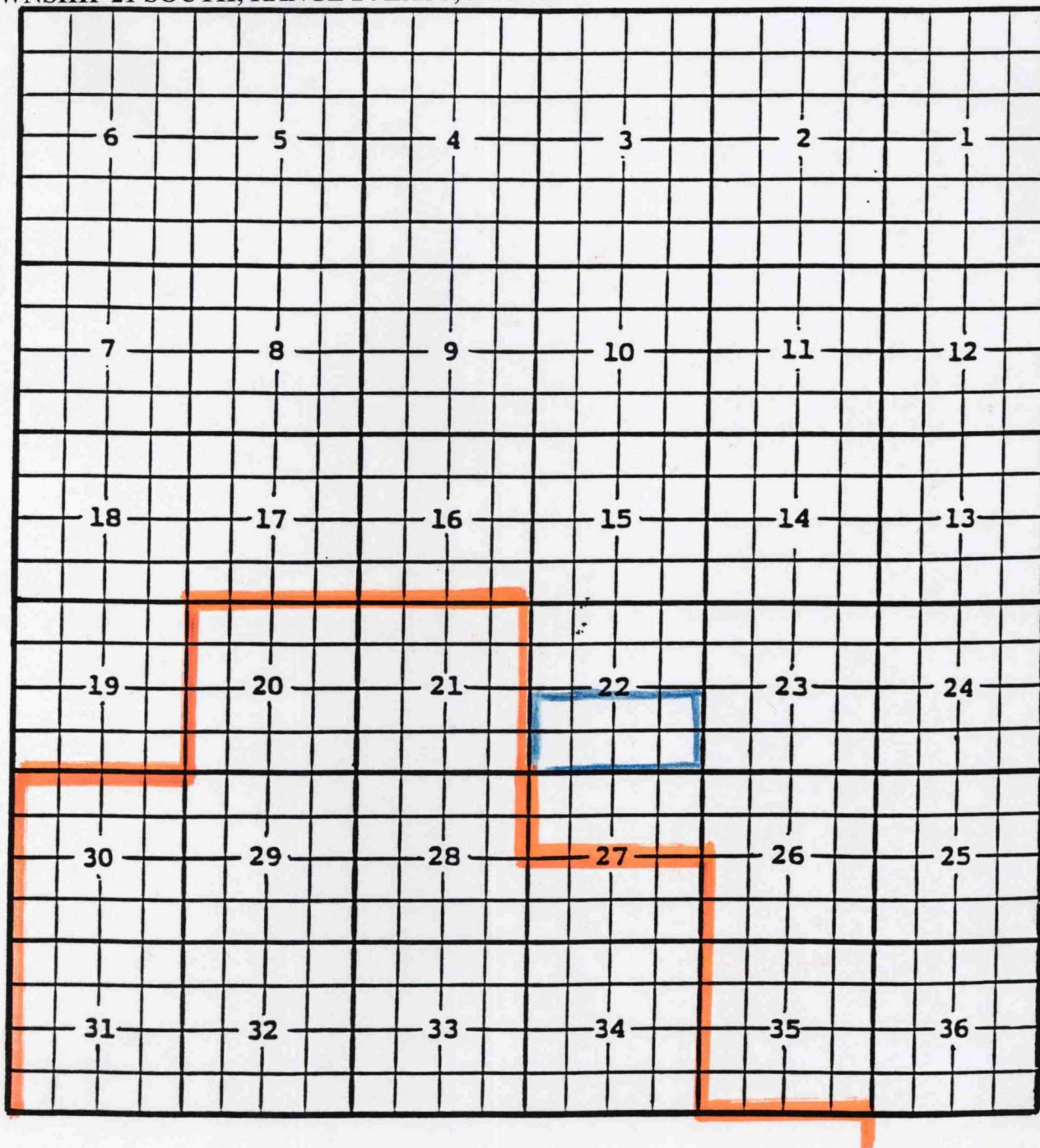
Devon Energy Production Company, LP, Todd '23F' Federal #31

Location: Unit F, Sec. 23, Township 23 South, Range 31 East, NMPM

Completed 11/23/01 in the Delaware formation.

Top of perforations: 6994'.

Eddy County, New Mexico Indian Basin; Upper Pennsylvanian, Associated Pool
TOWNSHIP 21 SOUTH, RANGE 24 EAST, NMPM



Purpose: One completed gas well capable of producing.

Yates Petroleum Corporation, Lowe Staple 'AMR' Federal Com. #1

Location: Unit K, Sec. 22, Township 21 South, Range 24 East, NMPM

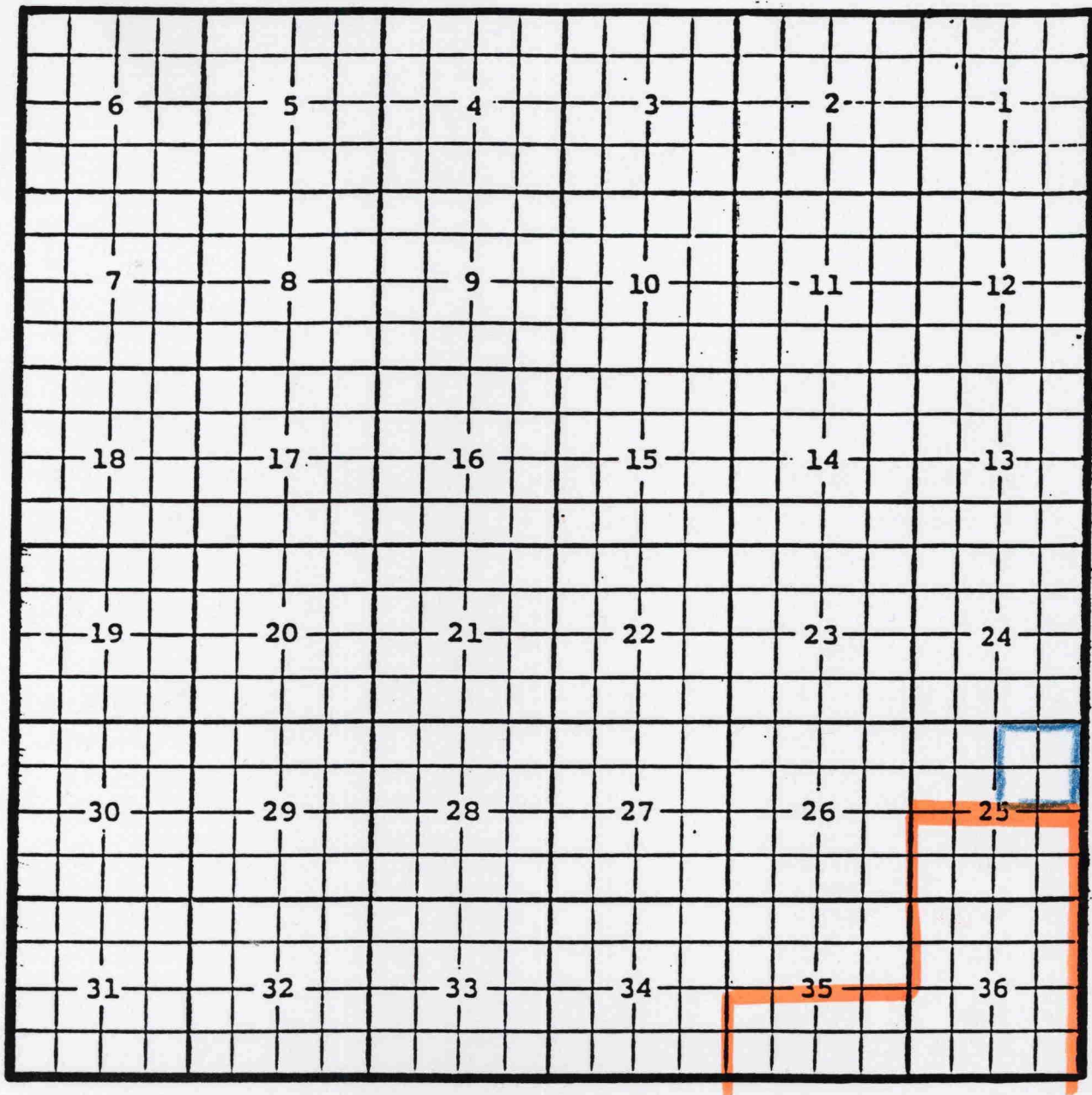
Completed 07/18/01 in the Upper Pennsylvanian formation.

Top of perforations: 7952'.

Eddy County, New Mexico

Little Box Canyon; Morrow Gas Pool

TOWNSHIP 20 SOUTH, RANGE 21 EAST, NMPM



Purpose: One completed gas well capable of producing.

ARCO Permian, B&C '25' Federal #2

Location: Unit O, Sec. 25, Township 20 South, Range 21 East, NMPM

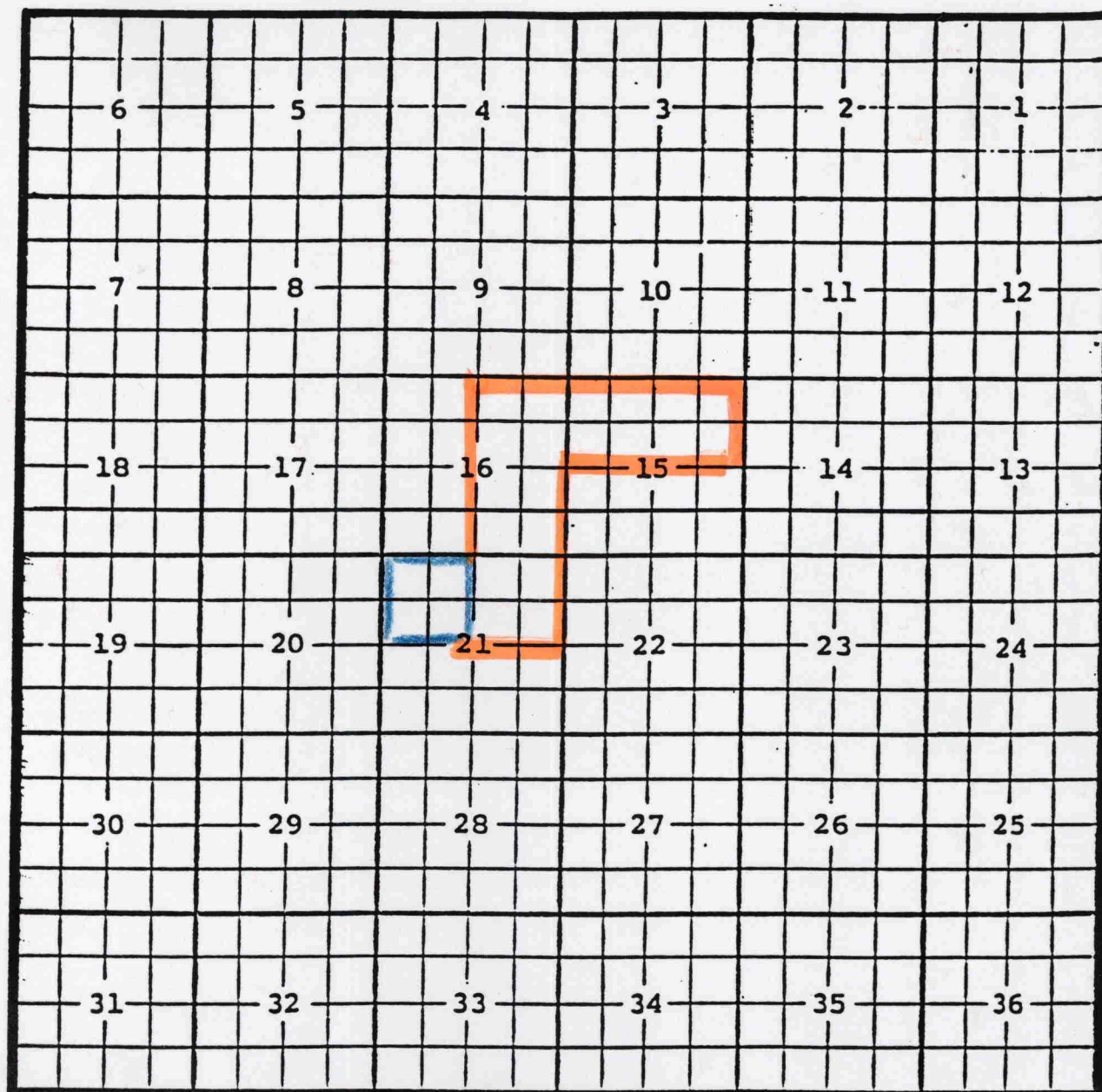
Completed on 11/21/01 in the Morrow formation.

Top of perforations: 7874'.

Eddy County, New Mexico

Malaga; Bone Spring Oil Pool

TOWNSHIP 24 SOUTH, RANGE 28 EAST, NMPM



Purpose: One completed oil well capable of producing.

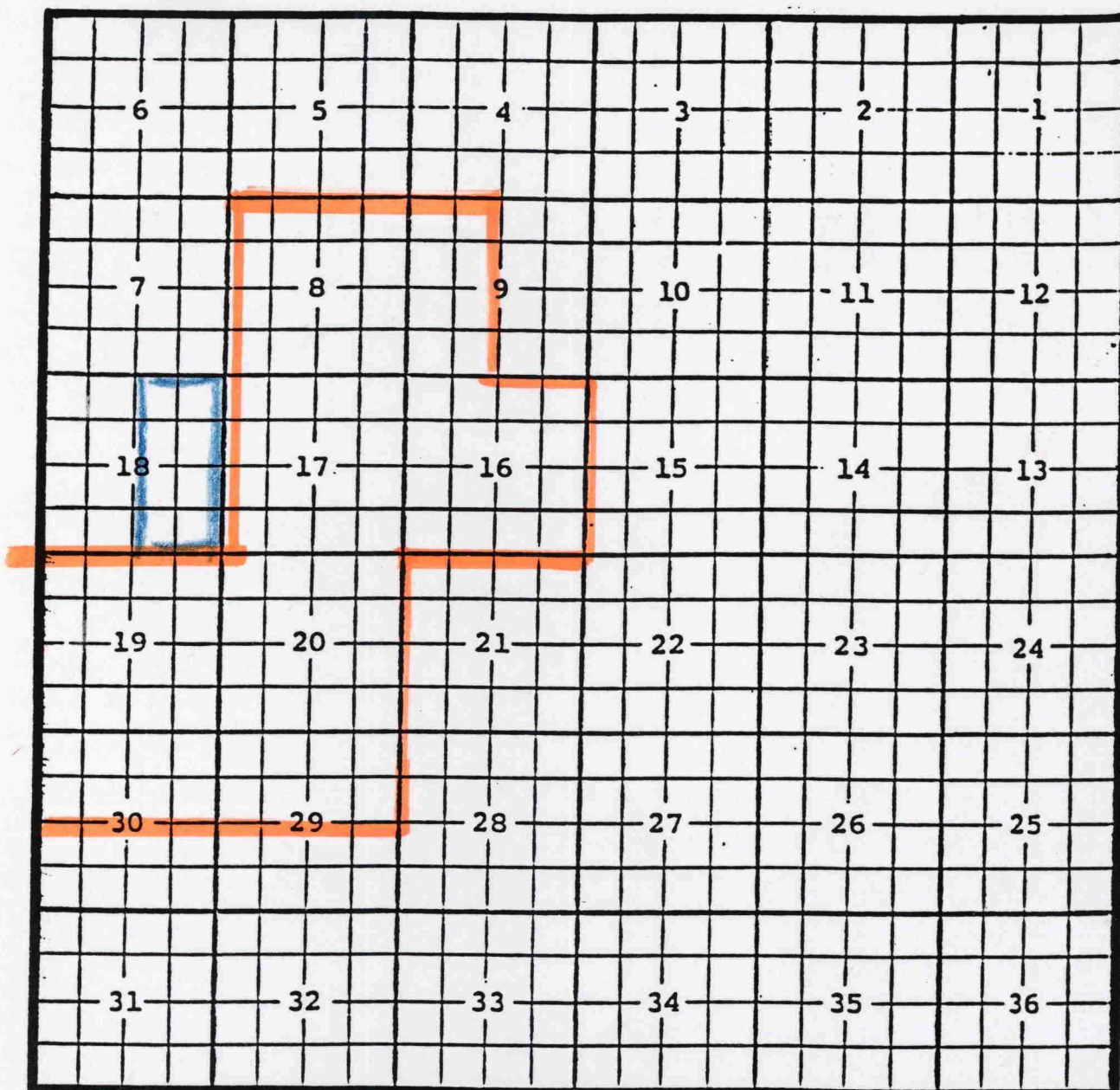
CHI Operating, Inc., Pardue #1

Location: Unit C, Sec. 21, Township 24 South, Range 28 East, NMPM

Completed 03/21/01 in the Bone Spring formation

Top of perforations: 5080'.

Eddy County, New Mexico Millman; Morrow, South, Gas Pool
TOWNSHIP 19 SOUTH, RANGE 28 EAST, NMPM



Purpose: One completed gas well capable of producing.

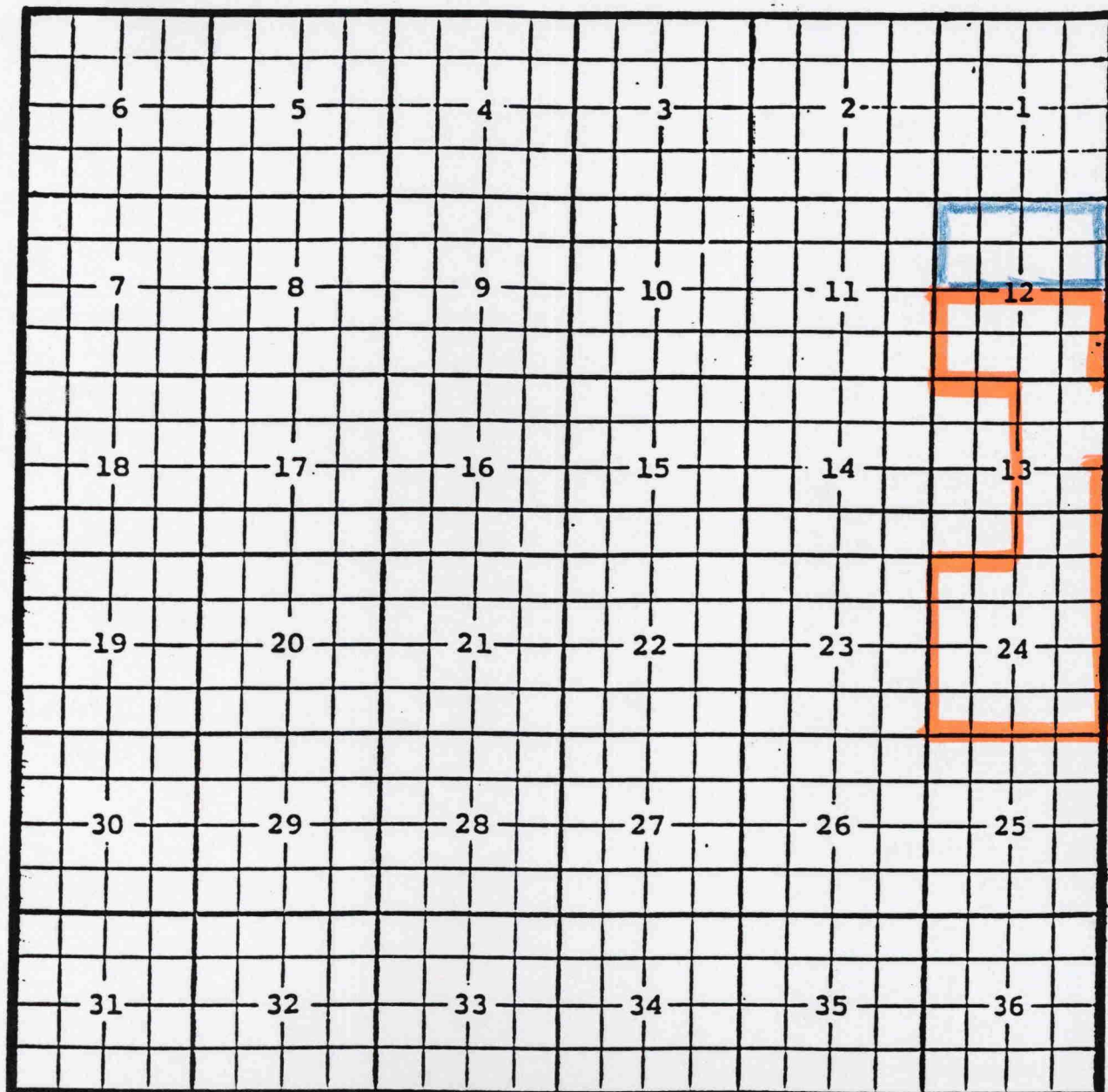
Mewbourne Oil Company, Remington '18' State Com. #1

Location: Unit J, Sec. 18, Township 19 South, Range 28 East, NMPM

Completed 11/01/01 in the Morrow formation.

Top of perforations 10,966'.

Eddy County, New Mexico Nash Draw; Atoka Gas Pool
TOWNSHIP 23 SOUTH, RANGE 29 EAST, NMPM



Purpose: One completed gas well capable of producing.

Murchison Oil & Gas, Inc., Nash Unit #52

Location: Unit K, Sec. 12, Township 23 South, Range 29 East, NMPM

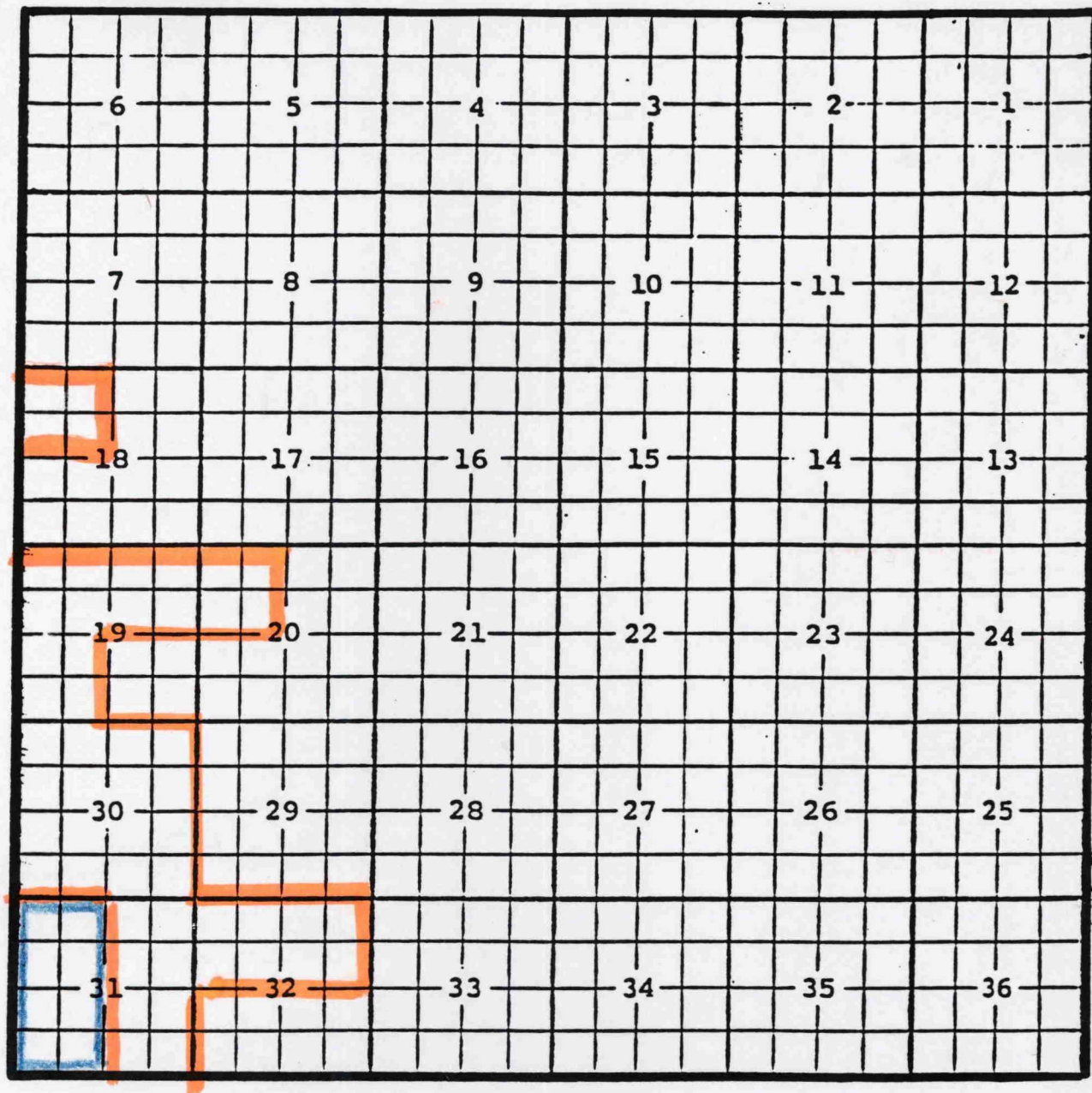
Completed 9/06/01 in the Atoka formation.

Top of perforations: 12,956'.

Eddy County, New Mexico

Nash Draw; Delaware Oil Pool

TOWNSHIP 23 SOUTH, RANGE 30 EAST, NMPM



Purpose: One completed ^{oil} well capable of producing.

Bass Enterprises Production Company, Poker Lake Unit #161

Location: Unit N, Sec. 31, Township 23 South, Range 30 East, NMPM

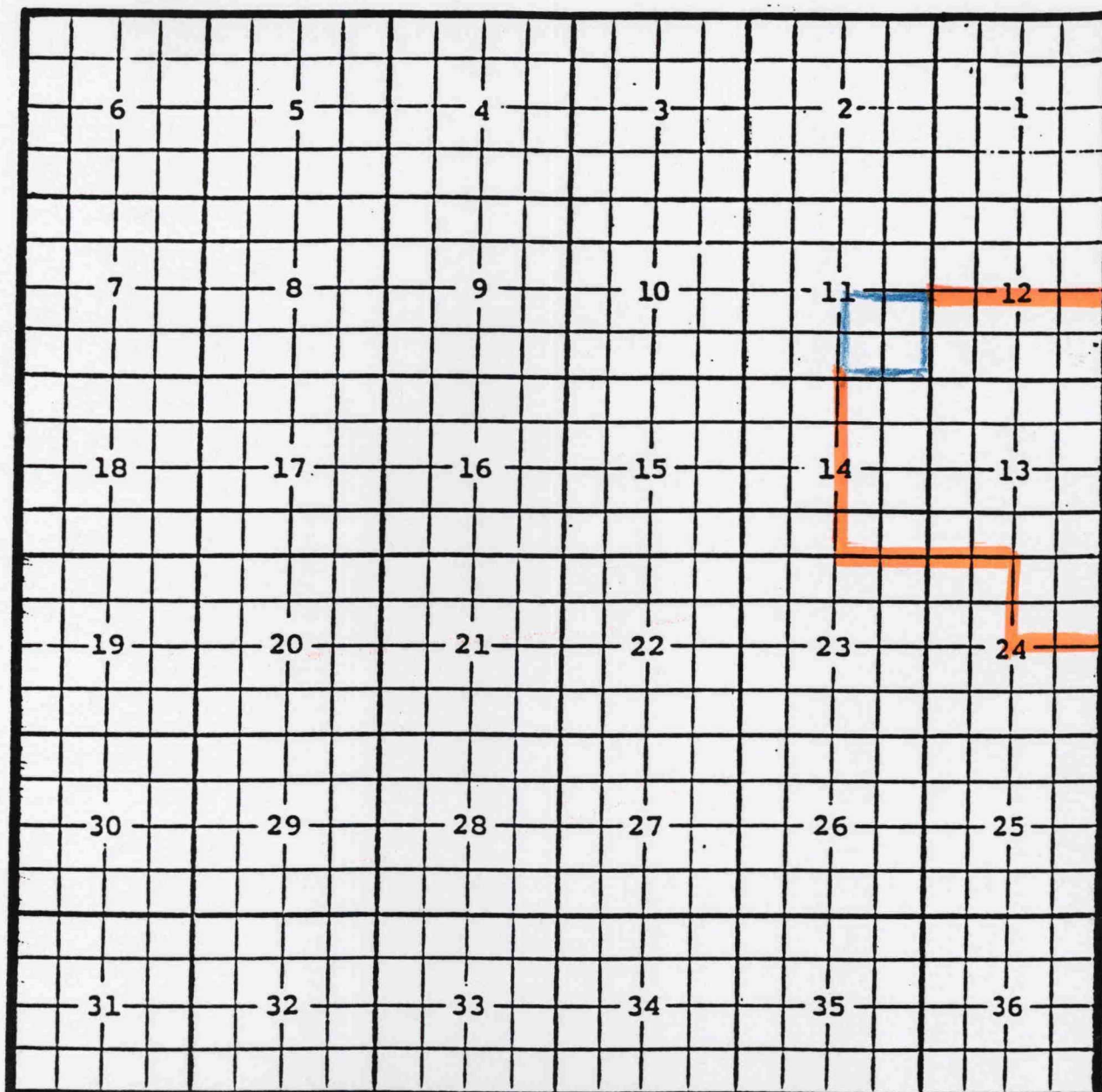
Completed 10/16/01 in the Delaware formation

Top of perforations: 7166'.

Eddy County, New Mexico

Nash Draw; Delaware Oil Pool

TOWNSHIP 23 SOUTH, RANGE 29 EAST, NMPM



Purpose: Onecompleted oil well capable of producing.

Strata Production Company, Nash Unit #36

Location: Unit K, Sec. 12, Township 23 South, Range 29 East, NMPM

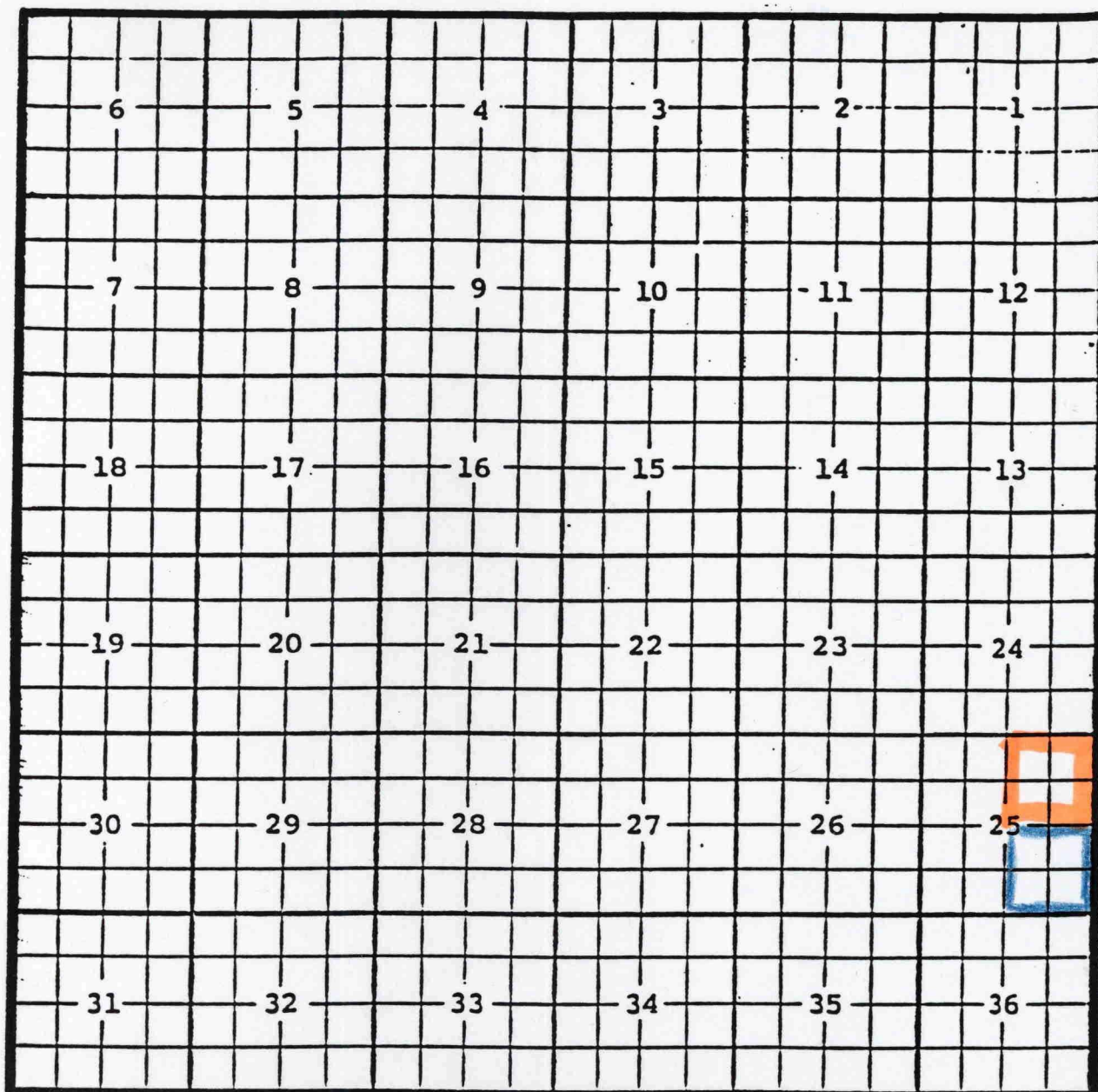
Completed 10/05/01 in the Delaware formation.

Top of perforations: 9123'.

Eddy County, New Mexico

Penlon; Bone Spring, East Oil Pool

TOWNSHIP 20 SOUTH, RANGE 27 EAST, NMPM



Purpose: One completed oil well capable of producing.

Premier Oil & Gas, Inc., Eddy 'FV' State #4

Location: Unit P, Sec. 25, Township 20 South, Range 27 East, NMPM

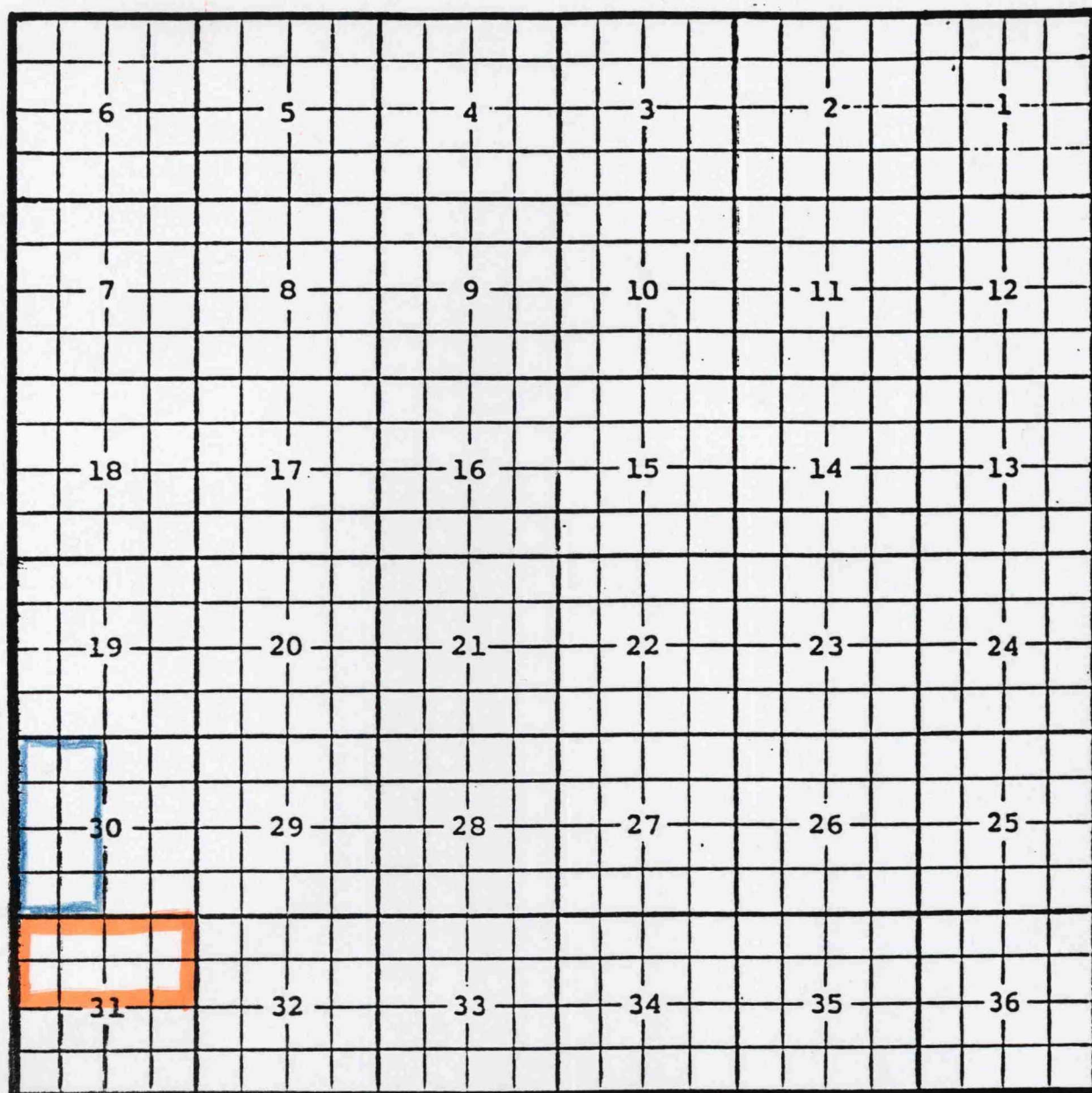
Completed 10/08/01 in the Bone Spring formation.

Top of perforations: 7350'.

Eddy County, New Mexico

Ross Draw Wolfcamp, Southwest Gas Pool

TOWNSHIP 26 SOUTH, RANGE 30 EAST, NMPM



Purpose: One completed ^{gas} well capable of producing.

EOG Resources, Inc., Ross Draw '30W' Federal Com. #2

Location: Unit N, Sec. 30, Township 26 South, Range 30 East, NMPM

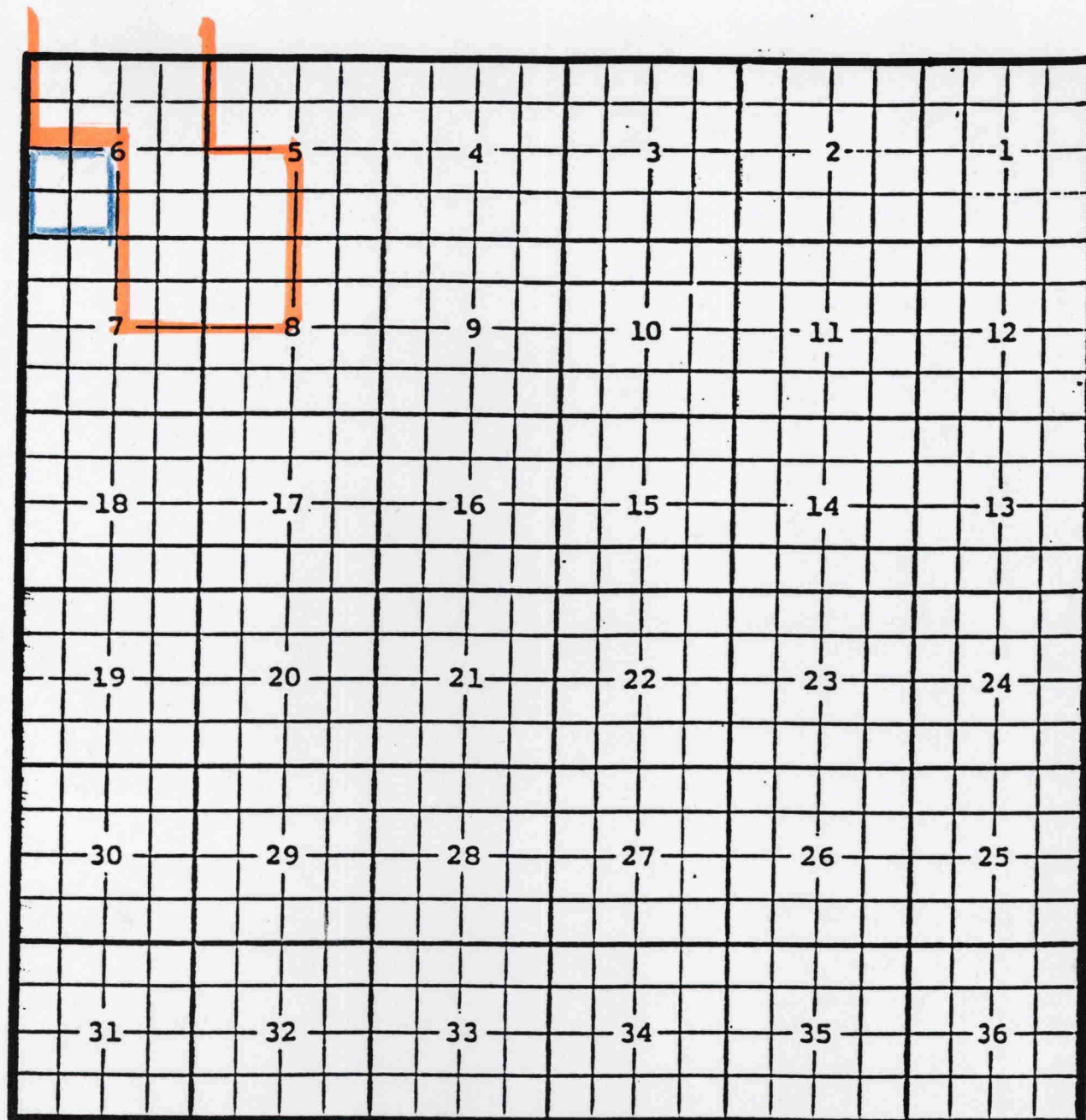
Completed 8/20/01 in the Wolfcamp formation.

Top of perforations: 12,220'.

Eddy County, New Mexico

Sand Dunes; Delaware, South Oil Pool

TOWNSHIP 24 SOUTH, RANGE 31 EAST, NMPM



Purpose: One completed oil well capable of producing.

Yates Petroleum Corporation, Adeline 'ALN' Federal #11

Location: Unit K, Sec. 6, Township 24 South, Range 31 East, NMPM

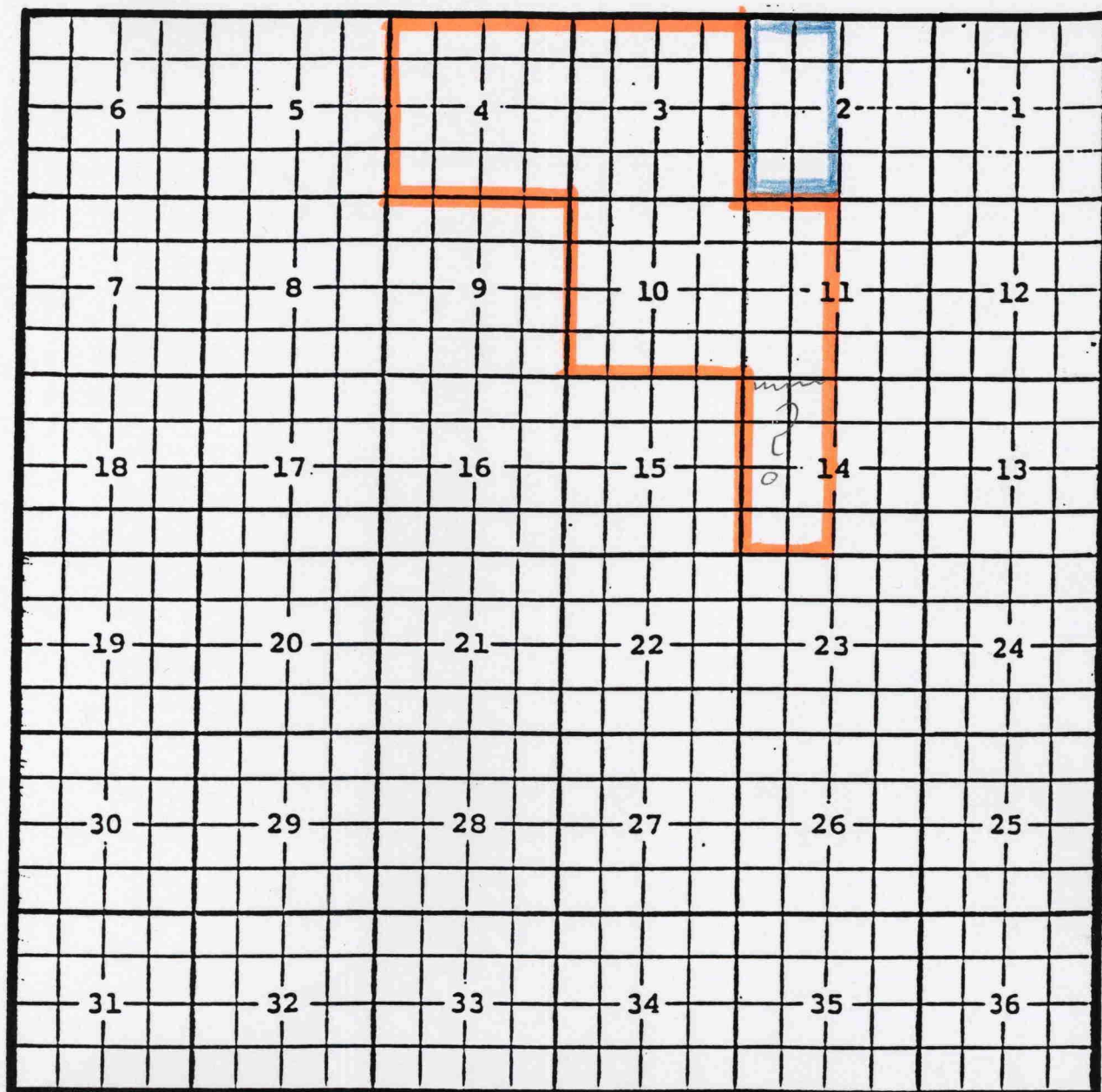
Completed 09/09/01 in the Delaware formation.

Top of perforations: 7742'.

Eddy County, New Mexico

Scoggin Draw; Morrow Gas Pool

TOWNSHIP 18 SOUTH, RANGE 27 East, NMPM



Purpose: One completed gas well capable of producing.

Marbob Energy Corporation, BPO State Com. #1

Location: Lot 4, Section 2, Township 18 South, Range 27 East, NMPM

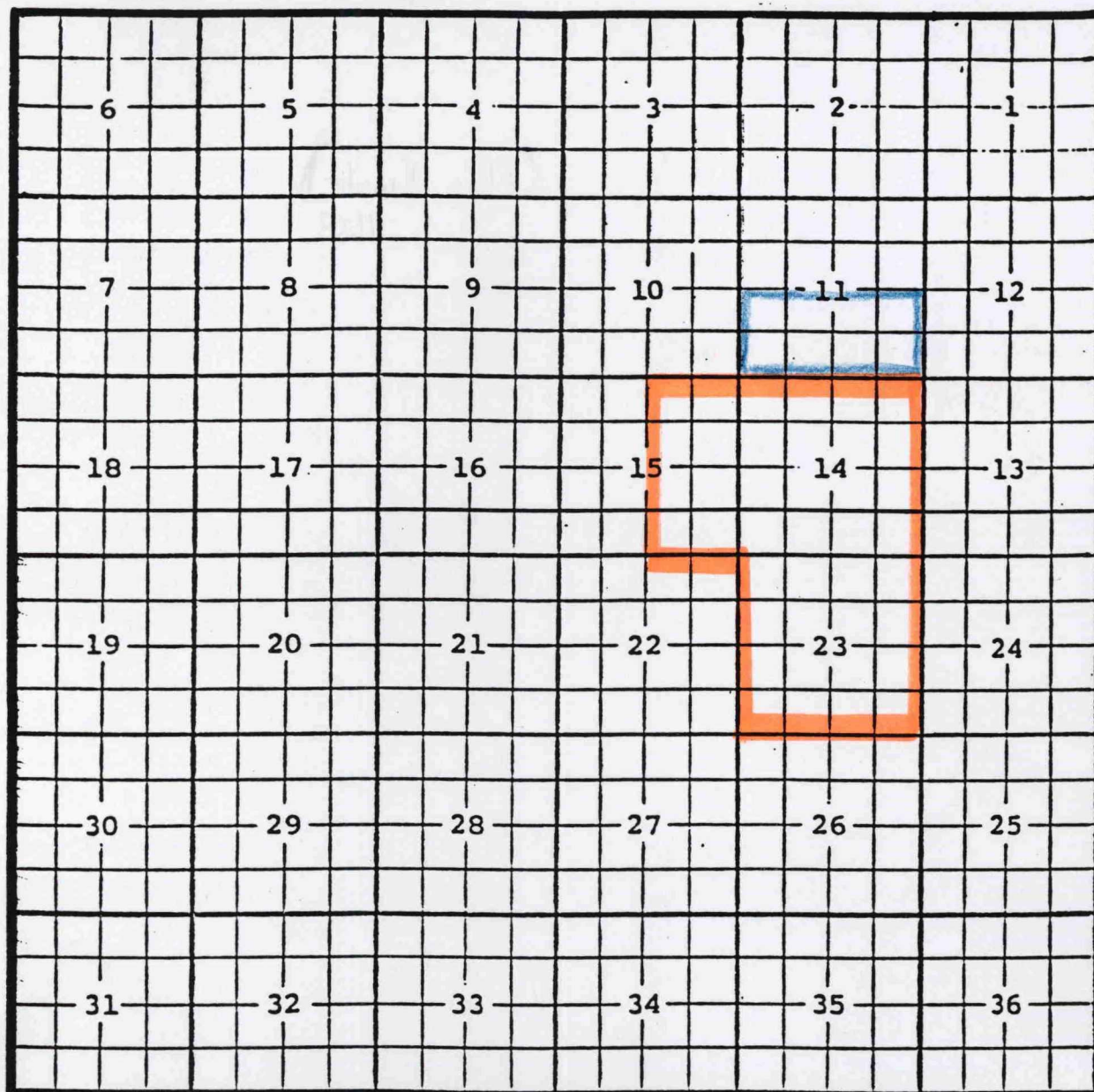
Completed 10/05/01 in the Morrow formation.

Top of perforations 9613'.

Chaves County, New Mexico

Springer Basin; Atoka-Morrow Gas Pool

TOWNSHIP 14 SOUTH, RANGE 27 EAST, NMPM



Purpose: One completed gas well capable producing.

Yates Petroleum Corporation, Long Arroyo 'WH' Federal #2

Location: Unit P, Sec. 11, Township 14 South, Range 27 East, NMPM

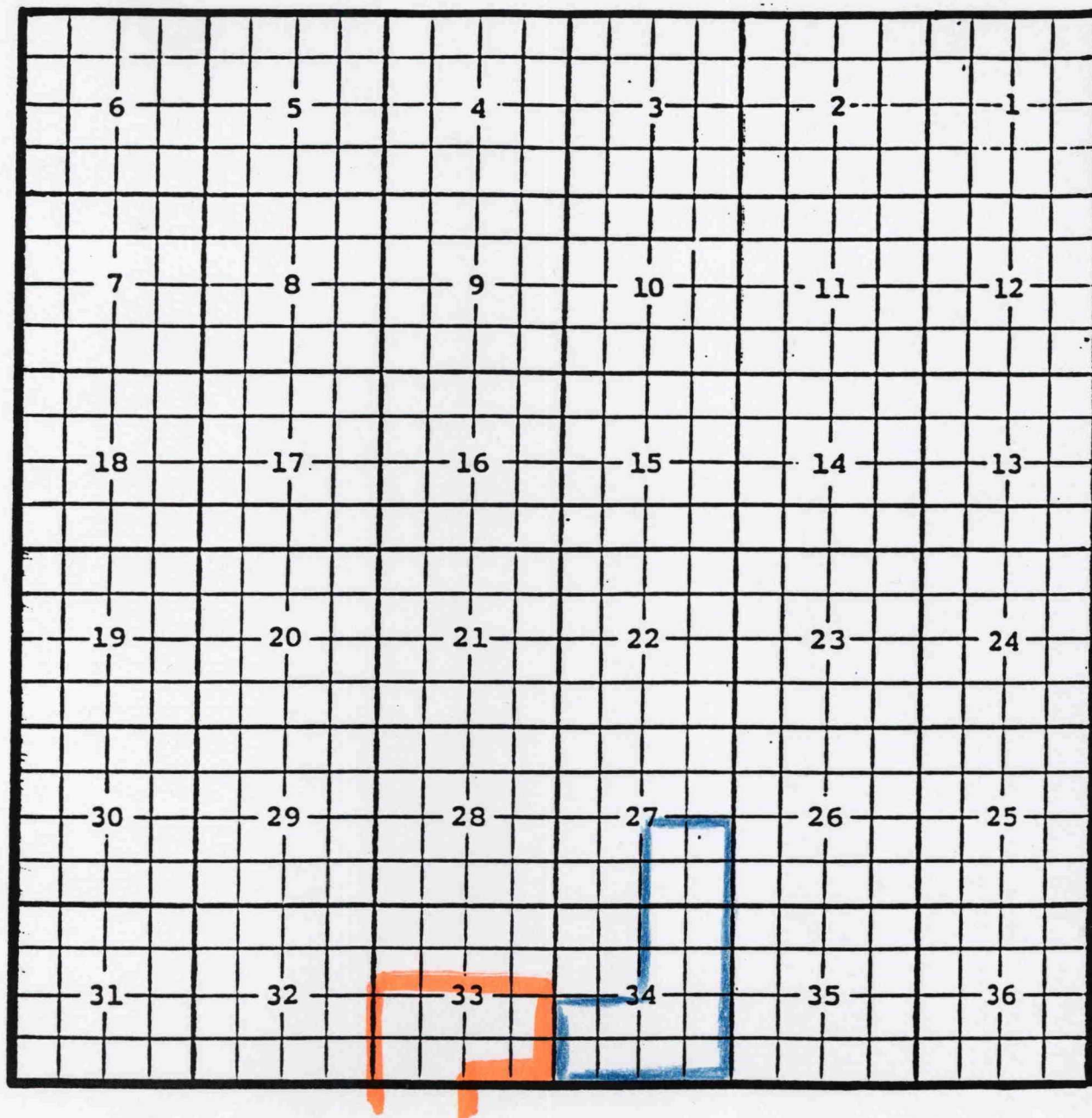
Completed 08/17/01 in the Morrow formation.

Top of perforations: 7908'.

Eddy County, New Mexico

Travis; Wolfcamp Oil Pool

TOWNSHIP 18 SOUTH, RANGE 28 EAST, NMPM



Purpose: One completed oil well capable producing.

Devon Energy Production Company, State 'BW' Com. #4

Location: Unit O, Sec. 27, Township 18 South, Range 28 East, NMPM

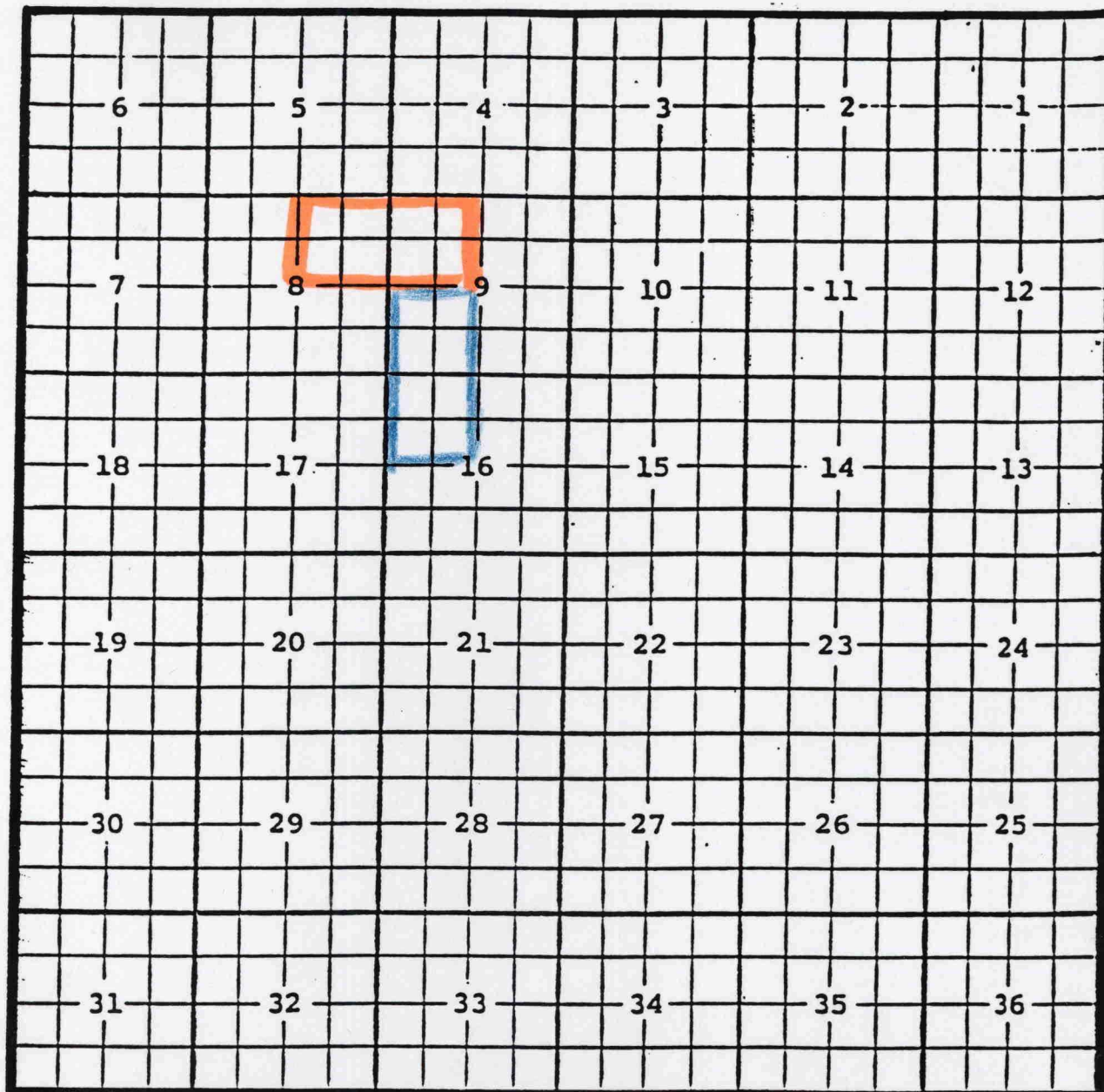
Completed 08/22/00 in the Wolfcamp formation.

Top of perforations: 8834'.

Eddy County, New Mexico

Willow Lake; Bone Spring, Southeast Oil Pool

TOWNSHIP 25 SOUTH, RANGE 29 EAST, NMPM



Purpose: One completed ^{oil} well capable of producing.

Devon Energy Company, LP, Chimayo '16' State #2

Location: Unit E, Sec. 16, Township 25 South, Range 29 East, NMPM

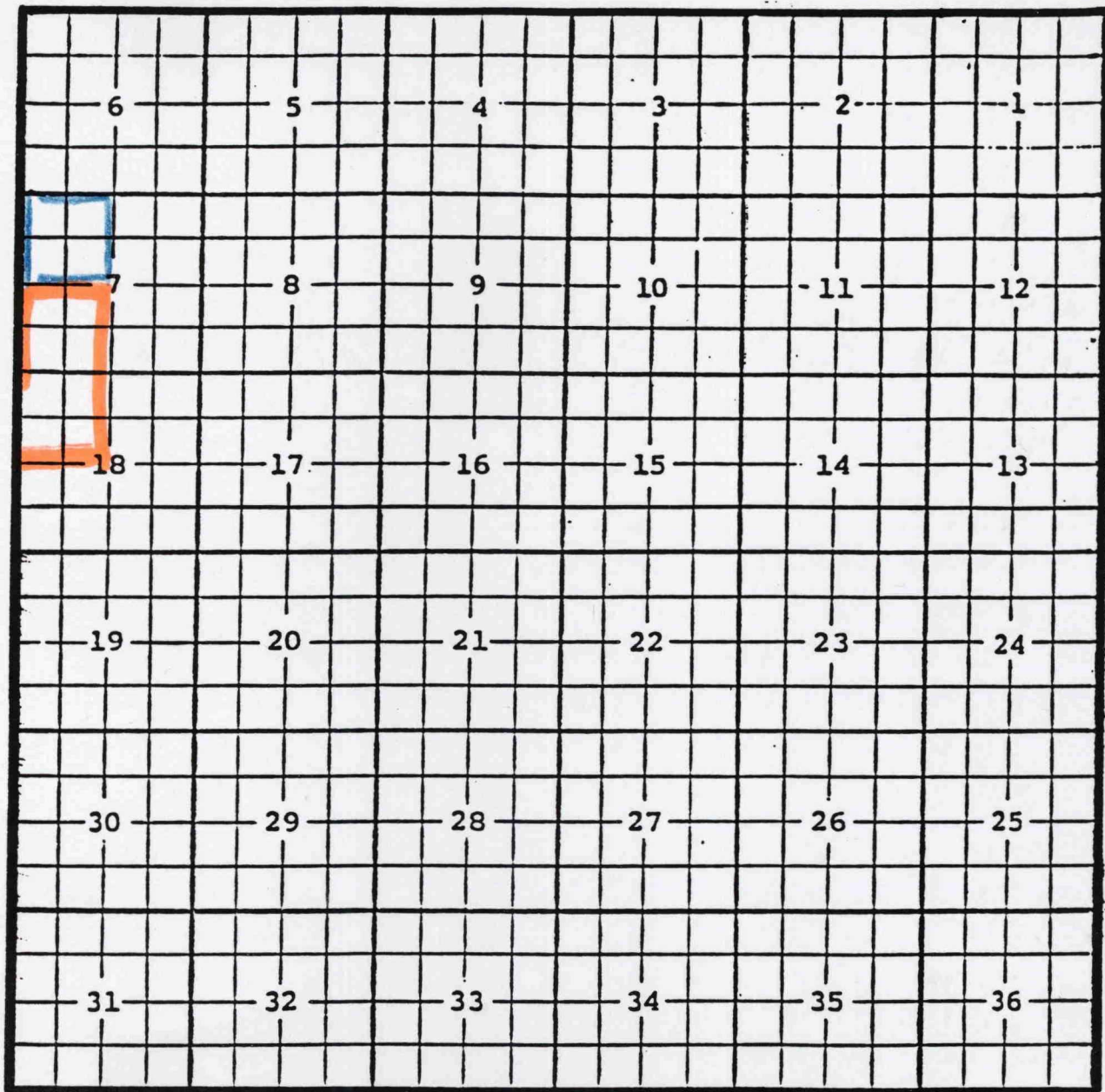
Completed 07/19/01 in the Bone Spring formation.

Top of perforations: 9118'.

Chaves County, New Mexico

Wolf Lake; San Andres; Oil Pool

TOWNSHIP 9 SOUTH, RANGE 28 EAST, NMPM



Purpose: One completed oil well capable of producing.

Jalapeno Corporation, Louise Yates State #4

Location: Unit F, Sec. 7, Township 9 South, Range 28 East. NMPM

Completed on 10/16/01 in the San Andres formation.

Top of perforations: 2296''.