

to Appropriate
District Office

Energy, Minerals and Natural Resources Department

Revised 1-1-89

5P

DISTRICT I
P.O. Box 1980, Hobbs, NM 88240

OIL CONSERVATION DIVISION

P.O. Box 2088
Santa Fe, New Mexico 87504-2088

DISTRICT II
P.O. Drawer DD, Artesia, NM 88210

DISTRICT III
1000 Rio Brazos Rd., Aztec, NM 87410

WELL API NO.

30-015-02821

5. Indicate Type of Lease

STATE ☒

FEE ☐

6. State Oil & Gas Lease No.

E-785

7. Lease Name or Unit Agreement Name

LEONARD STATE

8. Well No.

2

9. Pool name or Wildcat

SQUARE LAKE GRAYBURG SAN ANDRES

SUNDRY NOTICES AND REPORTS ON WELLS RECEIVED

(DO NOT USE THIS FORM FOR PROPOSALS TO DRILL OR TO DEEPEN OR PLUG BACK TO A
DIFFERENT RESERVOIR. USE "APPLICATION FOR PERMIT"
(FORM C-101) FOR SUCH PROPOSALS.)

1. Type of Well:

OIL
WELL ☐

GAS
WELL ☐

OTHER

INJECTION

2. Name of Operator

C E LaRUE & B N MUNCY JR.

3. Address of Operator

P O BOX 1370 ARTESIA, NM 88211-1370

4. Well Location

Unit Letter N : 1980 Feet From The W Line and 660 Feet From The S Line

Section

36

Township

16S

Range

29E

NMPM

EDDY

County

10. Elevation (Show whether DF, RKB, RT, GR, etc.)

3684 DF

11.

Check Appropriate Box to Indicate Nature of Notice, Report, or Other Data

NOTICE OF INTENTION TO:

PERFORM REMEDIAL WORK ☐

PLUG AND ABANDON ☐

TEMPORARILY ABANDON ☐

CHANGE PLANS ☐

PULL OR ALTER CASING ☐

OTHER: ☐

SUBSEQUENT REPORT OF:

REMEDIAL WORK ☒

ALTERING CASING ☐

COMMENCE DRILLING OPNS. ☐

PLUG AND ABANDONMENT ☐

CASING TEST AND CEMENT JOB ☐

OTHER: ☐

12. Describe Proposed or Completed Operations (Clearly state all pertinent details, and give pertinent dates, including estimated date of starting any proposed work) SEE RULE 1103.

CHANGED PACKER, TESTED WELL @ 300 psi/15 MIN. PUT WELL BACK TO INJECTING
4/25/02. WITNESSED BY OCD. SEE ATTACHED CHART.

I hereby certify that the information above is true and complete to the best of my knowledge and belief.

SIGNATURE

TITLE

OWNER

DATE 4/25/02

TYPE OR PRINT NAME

C E LaRUE

TELEPHONE NO.

(This space for State Use)


APPROVED BY

TITLE

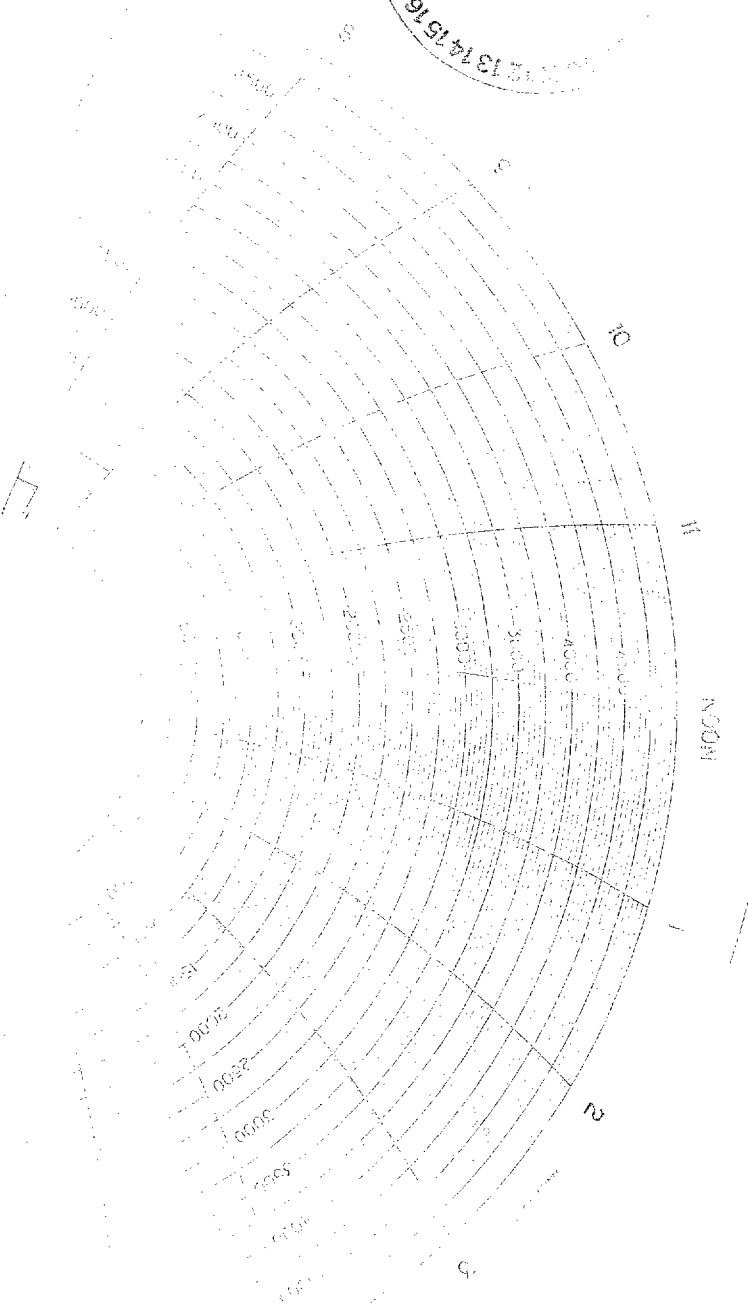
DATE

CONDITIONS OF APPROVAL IF ANY:

MAILED 1 2002



Larue: Murex
Leonard #2 30-015-02821
4/25/02 300psi/15min.
Witnessed by Mike Bratton NMOCB
Mike Bratton



Submit 3 Copies
to Appropriate
District Office

State of New Mexico
Energy, Minerals and Natural Resources Department

Form C-103
Revised 1-1-89

DISTRICT I
P.O. Box 1980, Hobbs, NM 88240

DISTRICT II
P.O. Drawer DD, Artesia, NM 88210

DISTRICT III
1000 Rio Brazos Rd., Aztec, NM 87410

OIL CONSERVATION DIVISION

P.O. Box 20885
Santa Fe, New Mexico 87504-2088

WELL API NO.
30-015-02821

Indicate Type of Lease

STATE ☒

FEE ☐

State Oil & Gas Lease No.
-785

SUNDRY NOTICES AND REPORTS ON WELLS

(DO NOT USE THIS FORM FOR PROPOSALS TO DRILL OR TO DEEPEN OR PLUG BACK TO A
DIFFERENT RESERVOIR. USE APPLICATION FOR PERMIT
(FORM C-101) FOR SUCH PROPOSALS.)

1. Type of Well:

OIL
WELL ☐

GAS
WELL ☐

OTHER INJECTION

2. Name of Operator

C E LaRUE & B N MUNCY JR.

3. Address of Operator

P O BOX 1370 ARTESIA, NM 88211-1370

4. Well Location

Unit Letter N : 1980 Feet From The W Line and 660 Feet From The S Line

Section 36 Township 16S Range 29E NMPM EDDY County

10. Elevation (Show whether DF, RKB, RT, GR, etc.)

3684 DF

11. Check Appropriate Box to Indicate Nature of Notice, Report, or Other Data

NOTICE OF INTENTION TO:

SUBSEQUENT REPORT OF:

PERFORM REMEDIAL WORK ☐

PLUG AND ABANDON ☐

REMEDIAL WORK ☒

ALTERING CASING ☐

TEMPORARILY ABANDON ☐

CHANGE PLANS ☐

COMMENCE DRILLING OPNS. ☐

PLUG AND ABANDONMENT ☐

PULL OR ALTER CASING ☐

CASING TEST AND CEMENT JOB ☐

OTHER: ☐

OTHER: ☐

12. Describe Proposed or Completed Operations (Clearly state all pertinent details, and give pertinent dates, including estimated date of starting any proposed work) SEE RULE 1103.

PUT WELL BACK TO INJECTING 1/14/02. TESTED 3/14/02 WITH CHART AND WITNESSED.

INJECTING APPROXIMATELY 25 BBLs OF WATER PER DAY. PRESSURE IS 1600 psi.

Well failed MIT test. It must be shut
in immediately and the well brought
into physical compliance.

I hereby certify that the information above is true and complete to the best of my knowledge and belief.

SIGNATURE

TITLE

OWNER

DATE 3/15/02

TYPE OR PRINT NAME

TELEPHONE NO.

(This space for State Use)

APPROVED BY

TITLE

DATE

CONDITIONS OF APPROVAL, IF ANY:

MAR 19 2002



WOMAN #2

NOON

Submit 3 Copies
to Appropriate
District Office

State of New Mexico
Energy, Minerals and Natural Resources Department

Form C-103
Revised 1-1-89

DISTRICT I
O. Box 1980, Hobbs, NM 88240

DISTRICT II
O. Drawer DD, Artesia, NM 88210

DISTRICT III
300 Rio Brazos Rd., Aztec, NM 87410

OIL CONSERVATION DIVISION
2040 Pacheco St.
Santa Fe, NM 87505

WELL API NO. 30-015-02821
5. Indicate Type of Lease STATE <input checked="" type="checkbox"/> FEE <input type="checkbox"/>
6. State Oil & Gas Lease No. E-785

SUNDRY NOTICES AND REPORTS ON WELLS
DO NOT USE THIS FORM FOR PROPOSALS TO DRILL OR TO DEEPEN OR PLUG BACK TO A
DIFFERENT RESERVOIR. USE "APPLICATION FOR PERMIT"
(FORM C-101) FOR SUCH PROPOSALS.)

Type of Well: OIL WELL <input type="checkbox"/> GAS WELL <input type="checkbox"/> OTHER <input type="checkbox"/> INJECTION <input type="checkbox"/>
Name of Operator C. E. LaRUE
Address of Operator P O BOX 1370 ARTESIA, NM 88211-1370


7. Lease Name or Unit Agreement Name LEONARD
8. Well No. 2
9. Pool name or Wildcat GRAYBURG PREMIER SAND

Well Location Unit Letter N : 1980 Feet From The WEST Line and 660 Feet From The SOUTH Line
Section 36 Township 16S Range 29E NMPM EDDY County
10. Elevation (Show whether DF, RKB, RT, GR, etc.) 3684' DF

Check Appropriate Box to Indicate Nature of Notice, Report, or Other Data	
NOTICE OF INTENTION TO: REFORM REMEDIAL WORK <input type="checkbox"/> PLUG AND ABANDON <input type="checkbox"/> TEMPORARILY ABANDON <input type="checkbox"/> CHANGE PLANS <input type="checkbox"/> WILL OR ALTER CASING <input type="checkbox"/> OTHER: <input type="checkbox"/>	SUBSEQUENT REPORT OF: REMEDIAL WORK <input checked="" type="checkbox"/> ALTERING CASING <input type="checkbox"/> COMMENCE DRILLING OPNS. <input type="checkbox"/> PLUG AND ABANDONMENT <input type="checkbox"/> CASING TEST AND CEMENT JOB <input type="checkbox"/> OTHER: <input type="checkbox"/>

2. Describe Proposed or Completed Operations (Clearly state all pertinent details, and give pertinent dates, including estimated date of starting any proposed work) SEE RULE 1103.

PULLED TUBING AND PACKER. CLEANED OUT WELL. REPLACED 5 JTS. OF TUBING. RAN
NEW PACKER. TESTED WELL TO 300 LBS.FOR 1/2 HOUR. WELL TESTED OK.



I hereby certify that the information above is true and complete to the best of my knowledge and belief.	
SIGNATURE <i>C E LaRUE</i>	TITLE OPERATOR
DATE 1/29/99	TELEPHONE NO 505 746-2401

This space for State Use)	
APPROVED BY <i>Jim W. Green B6X</i>	DISTRICT SUPERVISOR <i>2-2-99</i>
CONDITIONS OF APPROVAL, IF ANY:	

CMD : ONGARD 02/15/03 11:42:17
OG6IWCM INQUIRE WELL COMPLETIONS OGOMES -TPGW

API Well No : 30 15 2821 Eff Date : 01-14-2002 WC Status : A
Pool Idn : 57570 SQUARE LAKE;GRAYBURG-SAN ANDRES
OGRID Idn : 3292 C E LARUE & B M MUNCY JR
Prop Idn : 5694 LEONARD

Well No : 002
GL Elevation: 3684

	U/L	Sec	Township	Range	North/South	East/West	Prop/Act (P/A)
B.H. Locn	:	N	36	16S	29E	FTG 660 F S FTG 1980 F W	P
Lot Identifier:							
Dedicated Acre:							
Lease Type	:	S					
Type of consolidation (Comm, Unit, Forced Pooling - C/U/F/O)	:						

M0025: Enter PF keys to scroll

PF01 HELP	PF02	PF03 EXIT	PF04 GOTO	PF05	PF06
PF07	PF08	PF09	PF10 NEXT-WC	PF11 HISTORY	PF12 NXTREC

CMD : ONGARD 02/15/03 11:42:40
 OG6ISWI INQUIRE SALT WATER/GAS INJECTION OGOMES -TPGW
 PAGE NO: 3

Ogrid Identifier : 3292 C E LARUE & B M MUNCY JR
 Pool Identifier : 57570 SQUARE LAKE;GRAYBURG-SAN ANDRES
 API Well No : 30 15 2821 Report Period - From : 01 2000 To : 12 2002

API Well No	Property Name	Injn. Days MM/YY	Injection Injn Salt Water	Volume Gas	Injn Pres	Well Stat
30 15	2821 LEONARD	03 01				S
30 15	2821 LEONARD	04 01				I
30 15	2821 LEONARD	05 01				I
30 15	2821 LEONARD	06 01				I
30 15	2821 LEONARD	07 01				I
30 15	2821 LEONARD	08 01				I
30 15	2821 LEONARD	09 01				I

Reporting Period Total :

PF01 HELP PF02 PF03 EXIT PF04 GOTO PF05 PF06
 PF07 BKWD PF08 FWD PF09 PF10 NXTPOOL PF11 PF12

CMD :
OG6ISWI

ONGARD

02/15/03 11:42:33

OGOMES -TPGW

PAGE NO: 4

OgrId Identifier : 3292 C E LARUE & B M MUNCY JR
Pool Identifier : 57570 SQUARE LAKE;GRAYBURG-SAN ANDRES
API Well No : 30 15 2821 Report Period - From : 01 2000 To : 12 2002

API Well No Property Name Injn. Days Injection Volume Injn Well
MM/YY Injn Salt Water Gas Pres Stat

30	15	2821	LEONARD	10	01					I
30	15	2821	LEONARD	11	01					I
30	15	2821	LEONARD	12	01					I
30	15	2821	LEONARD	01	02		510			I
30	15	2821	LEONARD	02	02					I
30	15	2821	LEONARD	03	02					I
30	15	2821	LEONARD	04	02					I

Reporting Period Total :

PF01 HELP PF02 PF03 EXIT PF04 GOTO PF05 PF06
PF07 BKWD PF08 FWD PF09 PF10 NXTPool PF11 PF12

CMD :
OG6ISWI

ONGARD
INQUIRE SALT WATER/GAS INJECTION

02/15/03 11:42:37

OGOMES -TPGW

PAGE NO: 5

Ogrid Identifier : 3292 C E LARUE & B M MUNCY JR
Pool Identifier : 57570 SQUARE LAKE;GRAYBURG-SAN ANDRES
API Well No : 30 15 2821 Report Period - From : 01 2000 To : 12 2002

API Well No	Property Name	Injn. Days MM/YY	Injection Injn Salt Water	Volume Gas	Injn Pres	Well Stat
30 15 2821 LEONARD		05 02				I
30 15 2821 LEONARD		06 02				I
30 15 2821 LEONARD		07 02				I
30 15 2821 LEONARD		08 02				I
30 15 2821 LEONARD		09 02	109		1600	I
30 15 2821 LEONARD		10 02	122		1600	I
30 15 2821 LEONARD		11 02	114		1600	I

Reporting Period Total : 855

PF01 HELP PF02 PF03 EXIT PF04 GOTO PF05 PF06
PF07 BKWD PF08 FWD PF09 PF10 NXTPOOL PF11 PF12

BEFORE THE OIL CONSERVATION COMMISSION
OF THE STATE OF NEW MEXICO

IN THE MATTER OF THE HEARING
CALLED BY THE OIL CONSERVATION
COMMISSION OF NEW MEXICO FOR
THE PURPOSE OF CONSIDERING:

CASE No. 2579
Order No. R-2269

APPLICATION OF NEIL E. SALSICH
FOR APPROVAL OF A WATERFLOOD
PROJECT, EDDY COUNTY, NEW MEXICO.

ORDER OF THE COMMISSION

BY THE COMMISSION:

This cause came on for hearing at 9 o'clock a.m. on June 7, 1962, at Santa Fe, New Mexico, before Daniel S. Nutter, Examiner duly appointed by the Oil Conservation Commission of New Mexico, hereinafter referred to as the "Commission," in accordance with Rule 1214 of the Commission Rules and Regulations.

NOW, on this 21st day of June, 1962, the Commission, a quorum being present, having considered the application, the evidence adduced, and the recommendations of the Examiner, Daniel S. Nutter, and being fully advised in the premises,

FINDS:

(1) That due public notice having been given as required by law, the Commission has jurisdiction of this cause and the subject matter thereof.

(2) That the applicant, Neil E. Salsich, seeks approval of a waterflood project in the Square Lake Pool with the injection of water into the Grayburg formation to be through five wells located in Section 36, Township 16 South, Range 29 East, NMPM, Eddy County, New Mexico.

(3) That the wells in the proposed project area are in an advanced stage of depletion and should be classified as "stripper" wells.

(4) That approval of the subject application will neither cause waste nor impair correlative rights; provided, however, that unless agreed to by all parties, the transfer of allowables across lease lines where royalty ownership is diverse should not be authorized.

(5) That an administrative procedure should be established whereby the General American Oil Company of Texas may be authorized to convert to water injection its Nunlee Federal Well No. 5, located in Unit H of Section 35, Township 16 South, Range 29 East, NMPM, Eddy County, New Mexico, upon application and notification to offset operators.

IT IS THEREFORE ORDERED:

(1) That the applicant, Neil E. Salsich, is hereby authorized to institute a waterflood project in the Square Lake Pool with the injection of water into the Grayburg formation through the following-described wells located in Section 36, Township 16 South, Range 29 East, NMPM, Eddy County, New Mexico:

Hollis State Well No. 1, Unit L;
Leonard State Well No. 1, Unit F;
Leonard State Well No. 2, Unit N;
Leonard State Well No. 4, Unit J; and
Leonard State Well No. 5, Unit D.

(2) That an administrative procedure is hereby established whereby the General American Oil Company of Texas may be authorized to convert to water injection its Nunlee Federal Well No. 5, located in Unit H of Section 35, Township 16 South, Range 29 East, NMPM, Eddy County, New Mexico, upon application to the Commission and notification of such application to the State Engineer Office and to all offset operators.

(3) That the waterflood project shall be governed by Rule 701, including the allowable provisions thereof.

PROVIDED HOWEVER, That unless otherwise agreed to by all parties and evidence thereof furnished the Commission, the transfer of allowables within the project area of this waterflood shall be authorized only insofar as the transfer is made between wells having common royalty ownership.

(4) That jurisdiction of this cause is retained for the entry of such further orders as the Commission may deem necessary.

DONE at Santa Fe, New Mexico, on the day and year hereinabove designated.

STATE OF NEW MEXICO
OIL CONSERVATION COMMISSION

EDWIN L. MECHEM, Chairman

S E A L

E. S. WALKER, Member

esr/

Member & Secretary