


Eddy County, New Mexico

Bone Tank Draw; Wolfcamp Oil Pool

TOWNSHIP 21 SOUTH, RANGE 22 EAST, NMPM



Purpose: One completed oil well capable of producing.

David H. Arrington Oil and Gas, Inc., Miss Moneypenny Federal Com. #1

Location: Unit N, Sec. 14, Township 21 South, Range 22 East, NMPM


Completed 11/21/01 in the Wolfcamp formation.

Top of perforations: 5736'.

Eddy County, New Mexico

County Line Tank; Abo Oil Pool

TOWNSHIP 16 SOUTH, RANGE 29 EAST, NMPM



Purpose: One completed oil well capable of producing.

Yates Petroleum Corporation, Grande Mike 'AZK' State #1

Location: Unit S, Sec. 2, Township 16 South, Range 29 East, NMPM

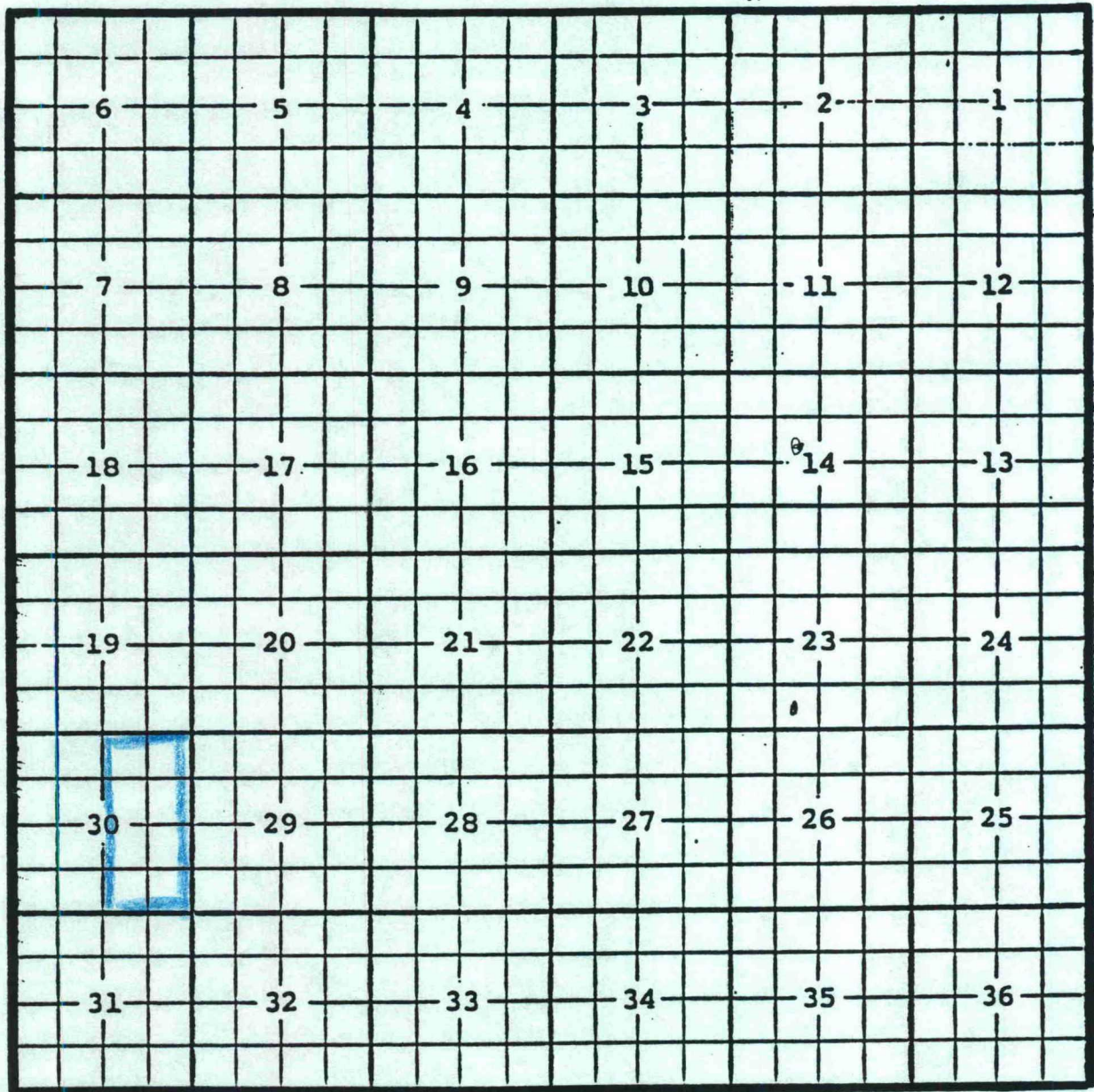
Completed 2/02/02 in the Abo formation.

Top of perforations: 7240'.

Eddy County, New Mexico

Dark Canyon; Pennsylvanian Gas Pool

TOWNSHIP 23 SOUTH, RANGE 25 EAST, NMPM



Purpose: One completed gas well capable of producing.

Yates Petroleum Corporation, Tyler 'AVC' State #1

Location: Unit J, Sec. 30, Township 23 South, Range 25 East, NMPM


Completed 1/21/02 in the Pennsylvanian formation.

Top of perforations: 9255'.

Eddy County, New Mexico

Diamond Mound; Strawn, East Gas Pool

TOWNSHIP 16 SOUTH, RANGE 28 EAST, NMPM



Purpose: One completed gas well capable of producing.

Ocean Energy, Inc., Derrick Federal Com. #5

Location: Unit I, Sec. 5, Township 16 South, Range 28 East, NMPM

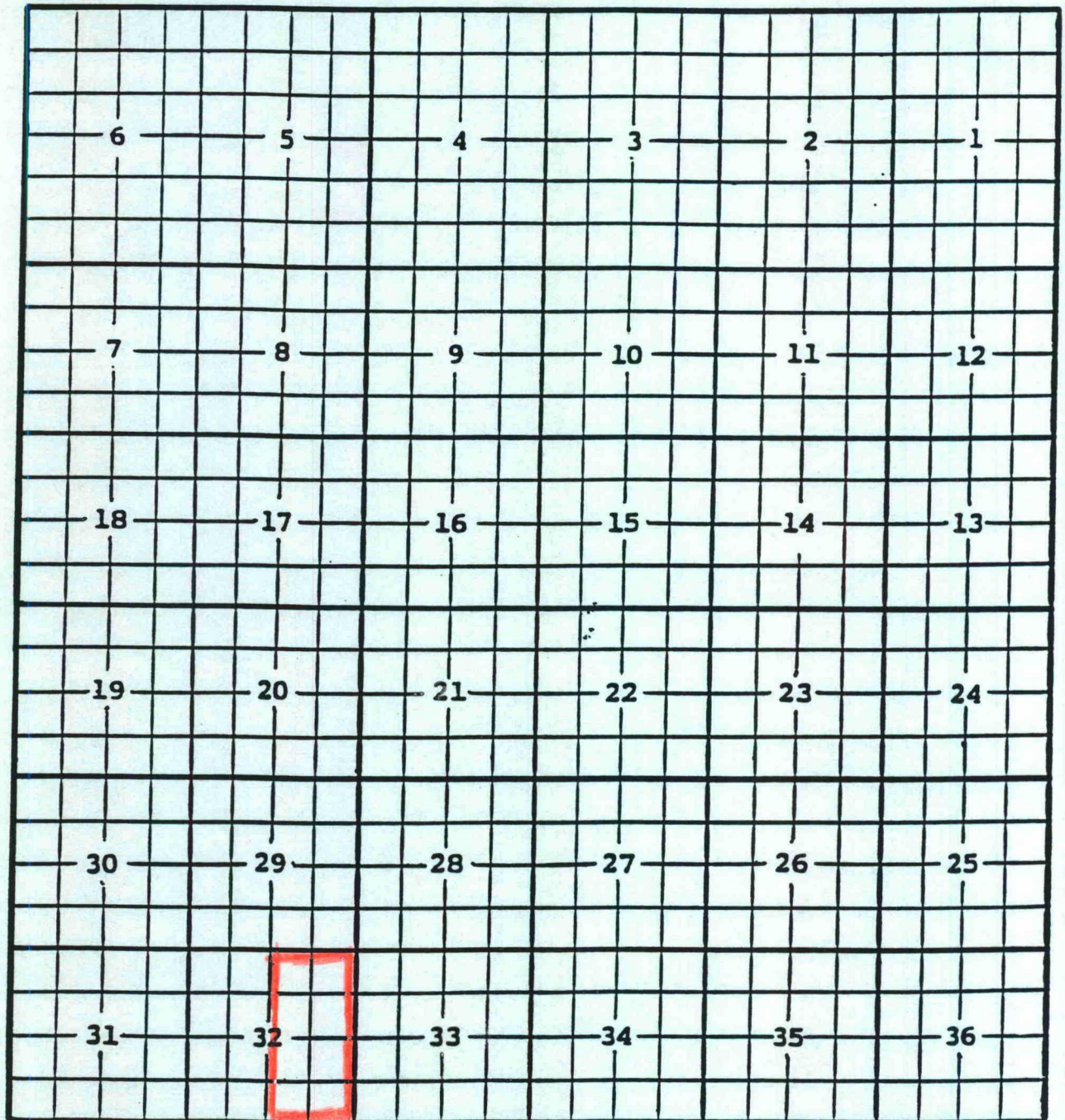
Completed 09/03/01 in the Strawn formation.

Top of perforations: 8884'.

Eddy County, New Mexico

Loafer Draw; Morrow, Southeast Gas Pool

TOWNSHIP 21 SOUTH, RANGE 23 EAST, NMPM



Purpose: One completed gas well capable of producing.

Texaco Exploration and Production Inc., New Mexico 'DF' State Com. #4

Location: Unit J, Sec. 32, Township 21 South, Range 23 East, NMPM

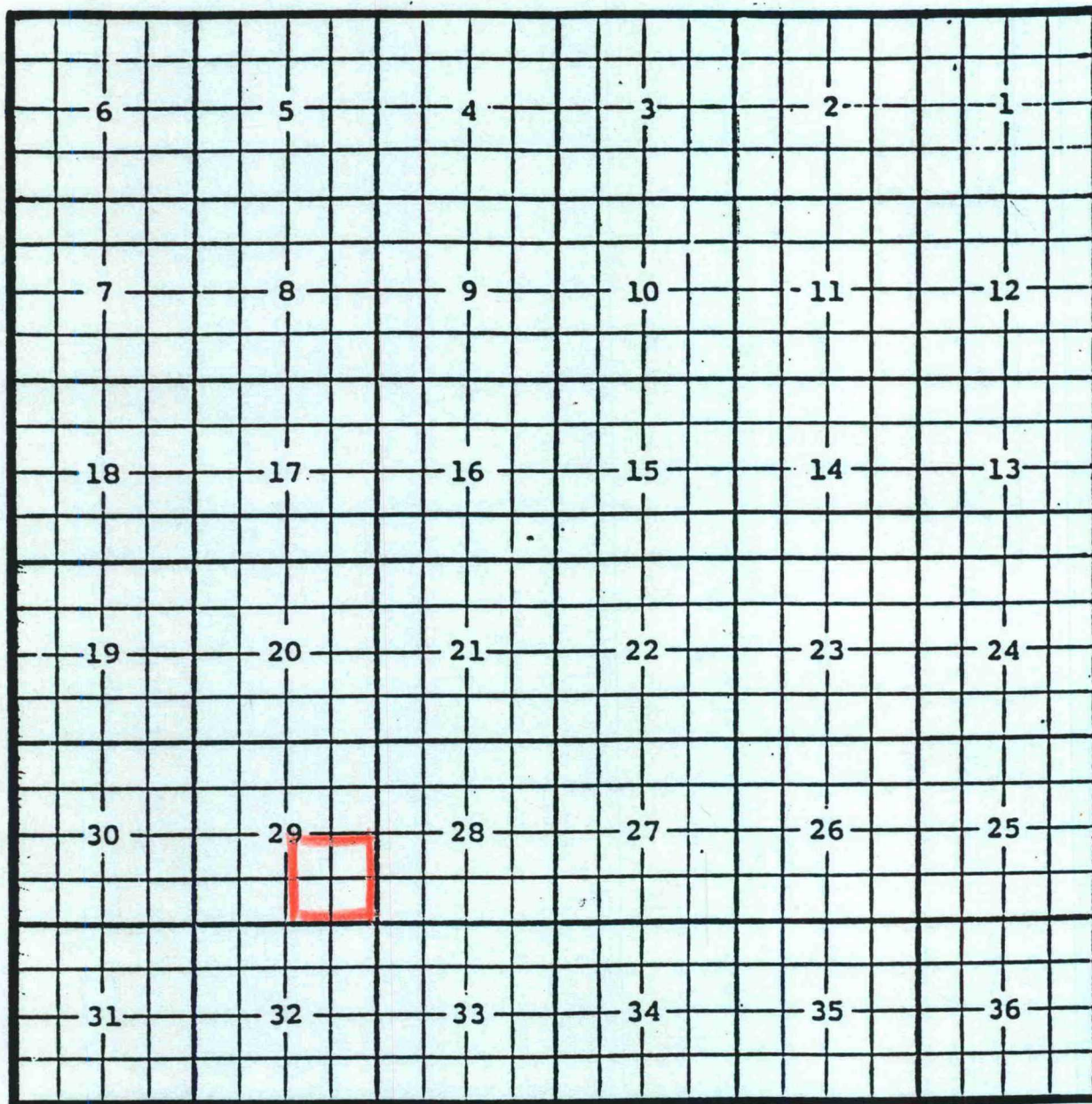
Completed 11/02/01 in the Morrow formation.

Top of perforations: 8484'.

Eddy County, New Mexico

Loco Hills; Seven-Rivers Oil Pool

TOWNSHIP 17 SOUTH, RANGE 30 East, NMPM



Purpose: One completed oil well capable of producing.

Anadarko Petroleum Corporation, Victoria '29' Federal #1

Completed 01/17/02 in the Seven Rivers formation.

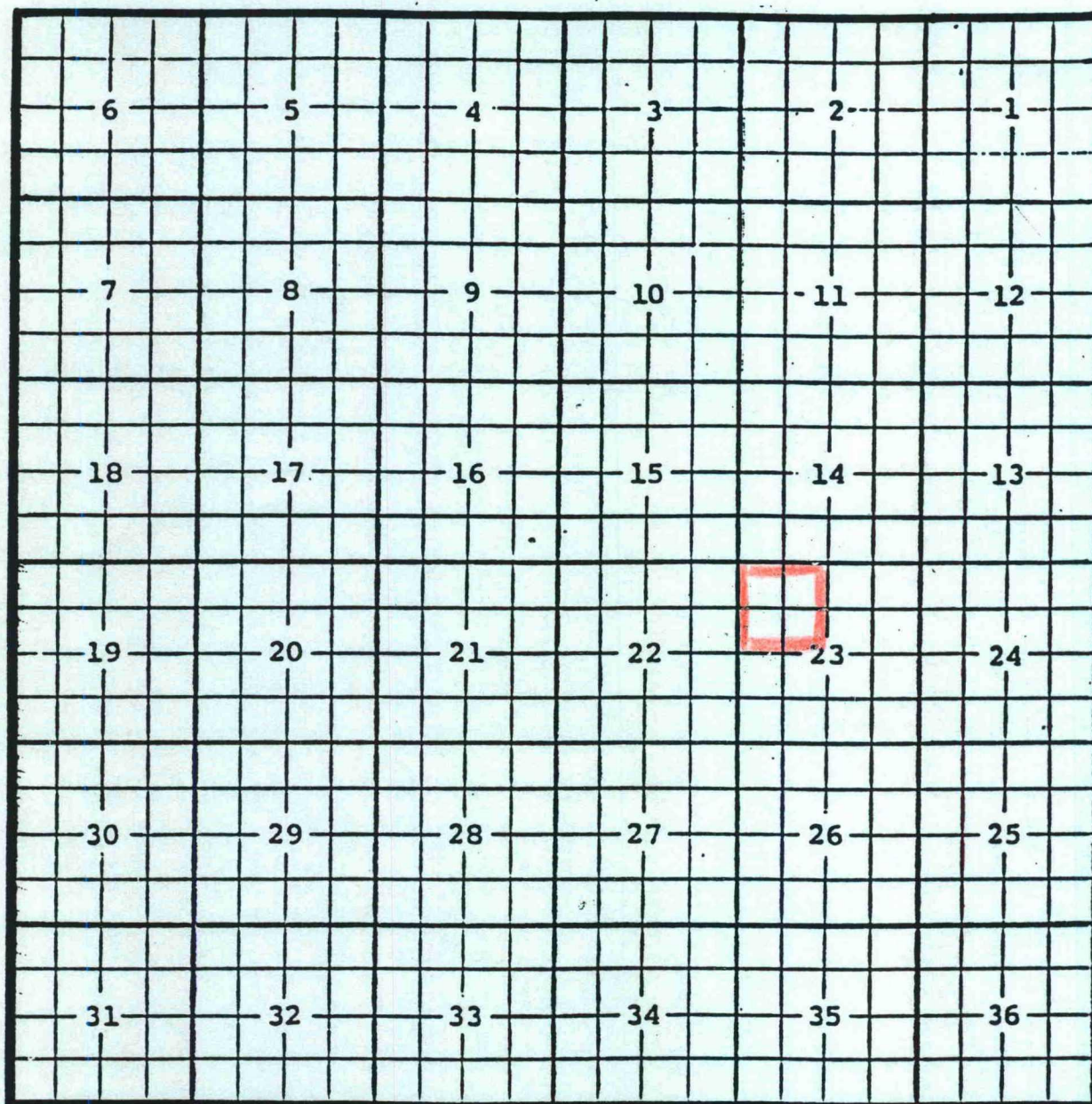
Location: Unit P, Section 29, Township 17 South, Range 30 East, NMPM

Top of perforations: 1742'.

Eddy County, New Mexico

Loco Hills; Wolfcamp, Northwest Oil Pool

TOWNSHIP 18 SOUTH, RANGE 28 EAST, NMPM



Purpose: One completed oil well capable producing.

Ocean Energy, Inc., Artesia State Com. #4

Location: Unit C, Sec. 23, Township 18 South, Range 28 East, NMPM


Completed 01/21/01 in the Wolfcamp formation.

Top of perforations: 8522'.

Eddy County, New Mexico

Seven Rivers Hills; Atoka, East Gas Pool

TOWNSHIP 21 SOUTH, RANGE 25 EAST, NMPM



Purpose: One gas well capable of producing.

Marbob Energy Corporation, Zebra 'FF' Federal #1

Location: Unit F, Sec. 7, Township 21 South, Range 25 East, NMPM

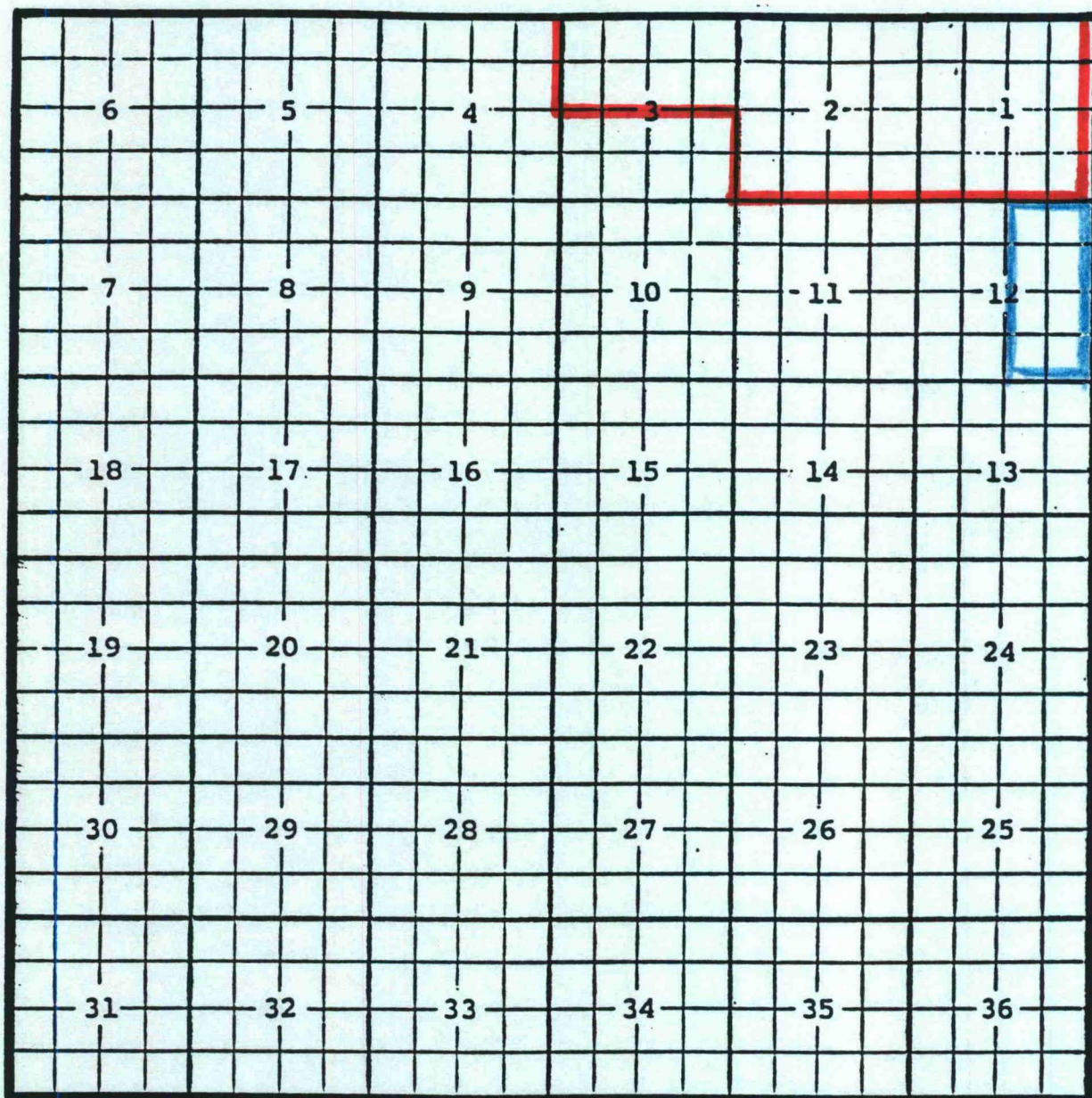
Completed 01/31/02 in the Atoka formation.

Top of perforations: 9564'.

Eddy County, New Mexico

Cedar Lake; Morrow Gas Pool

TOWNSHIP 18 SOUTH, RANGE 30 EAST, NMPM



Purpose: One completed gas well capable of producing.

Read & Stevens, Inc., Arena '12' Federal Com. #1

Location: Unit B, Section 12, Township 18 South, Range 30 East. NMPM

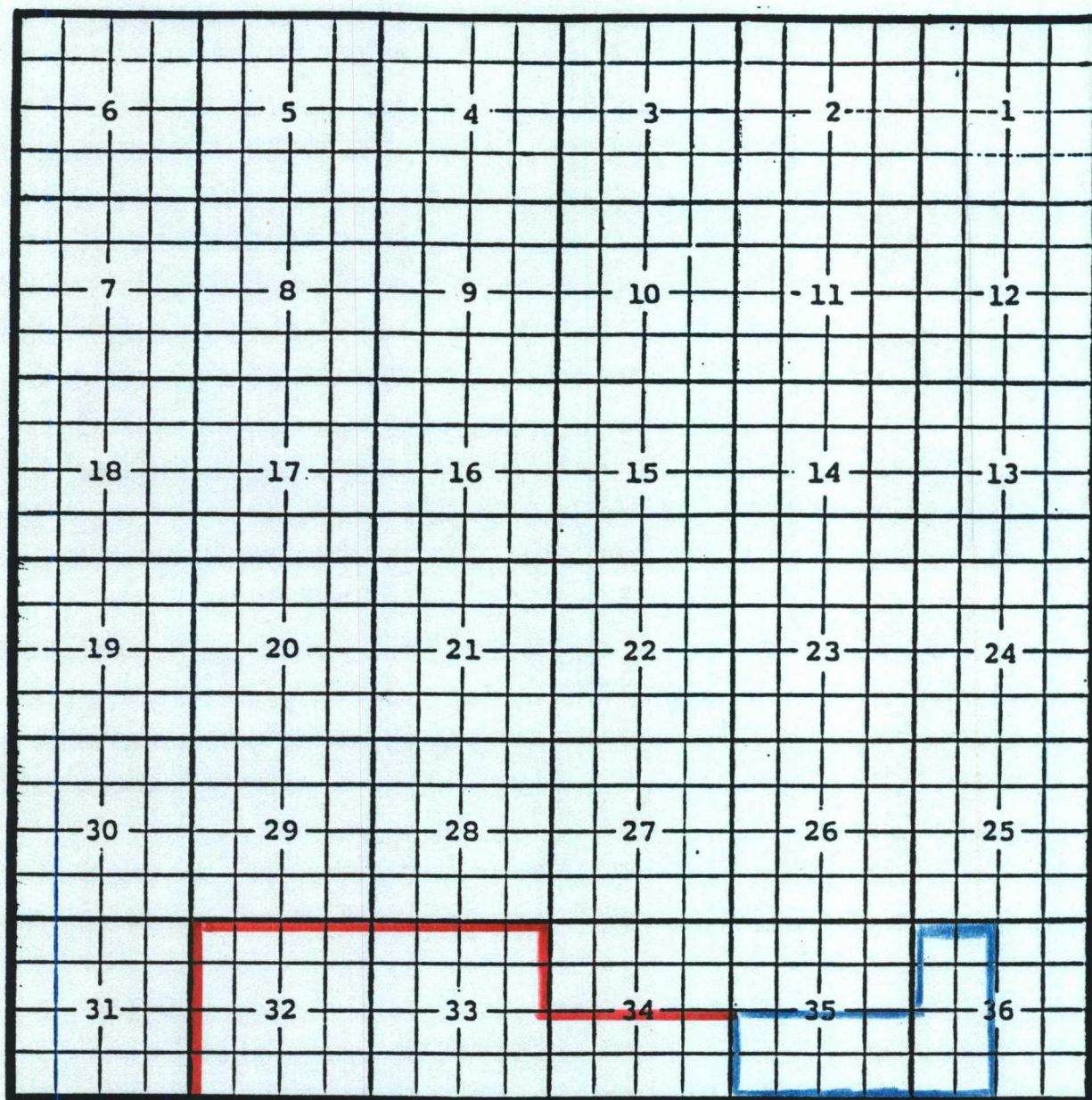
Completed on 02/21/02 in the Morrow formation.

Top of perforations: 11,292'.

Eddy County, New Mexico

Cedar Lake; Morrow, East Gas Pool

TOWNSHIP 17 SOUTH, RANGE 31 EAST, NMPM



Purpose: One completed gas well capable of producing.

Mack Energy Corporation, Antelope '36' State Com. #1

Location: Unit K, Sec. 36, Township 17 South, Range 31 East, NMPM

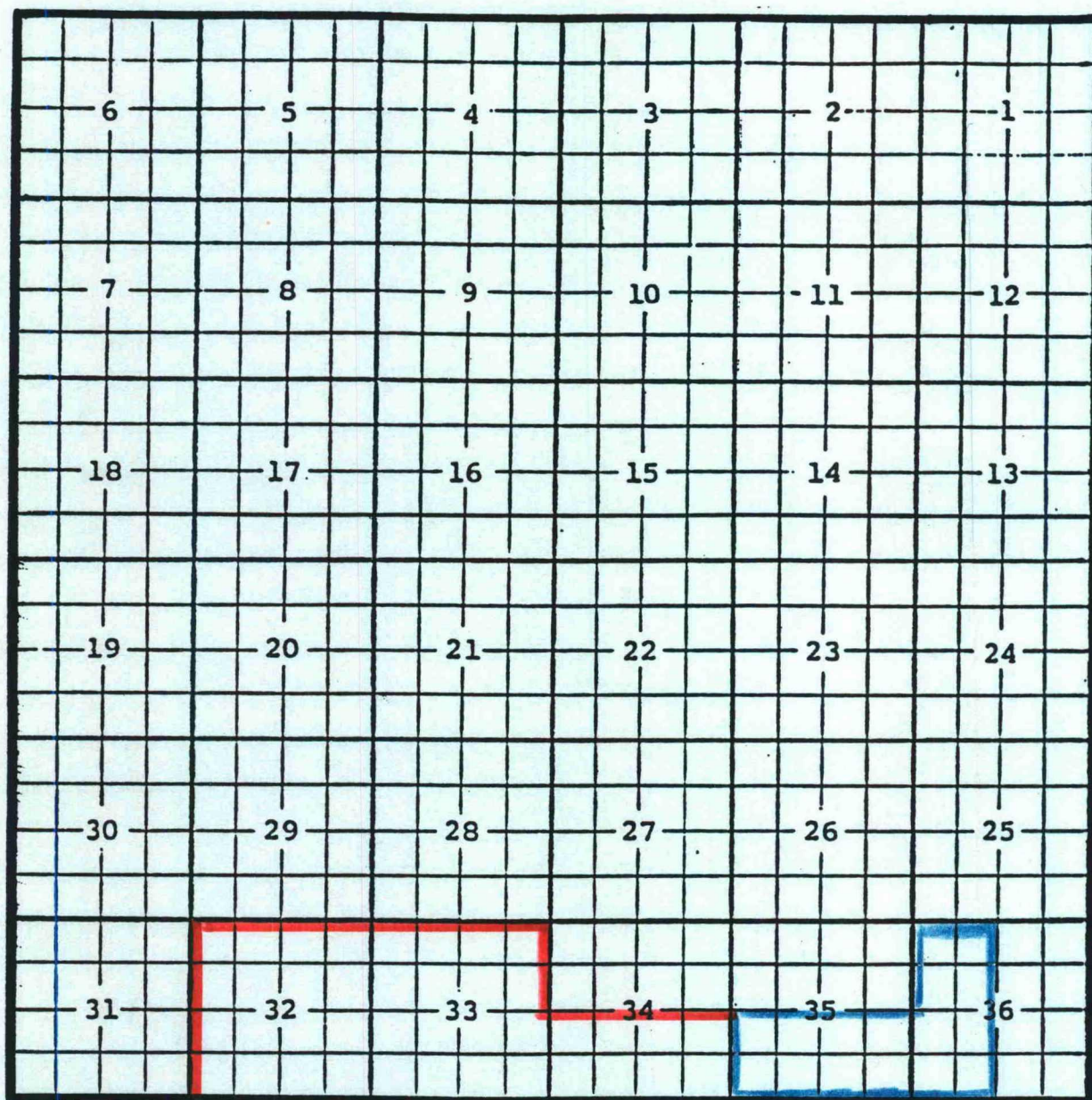
Completed 1/17/02 in the Morrow formation.

Top of perforations: 12,466'.

Eddy County, New Mexico

Cedar Lake; Morrow, East Gas Pool

TOWNSHIP 17 SOUTH, RANGE 31 EAST, NMPM



Purpose: One completed gas well capable of producing.

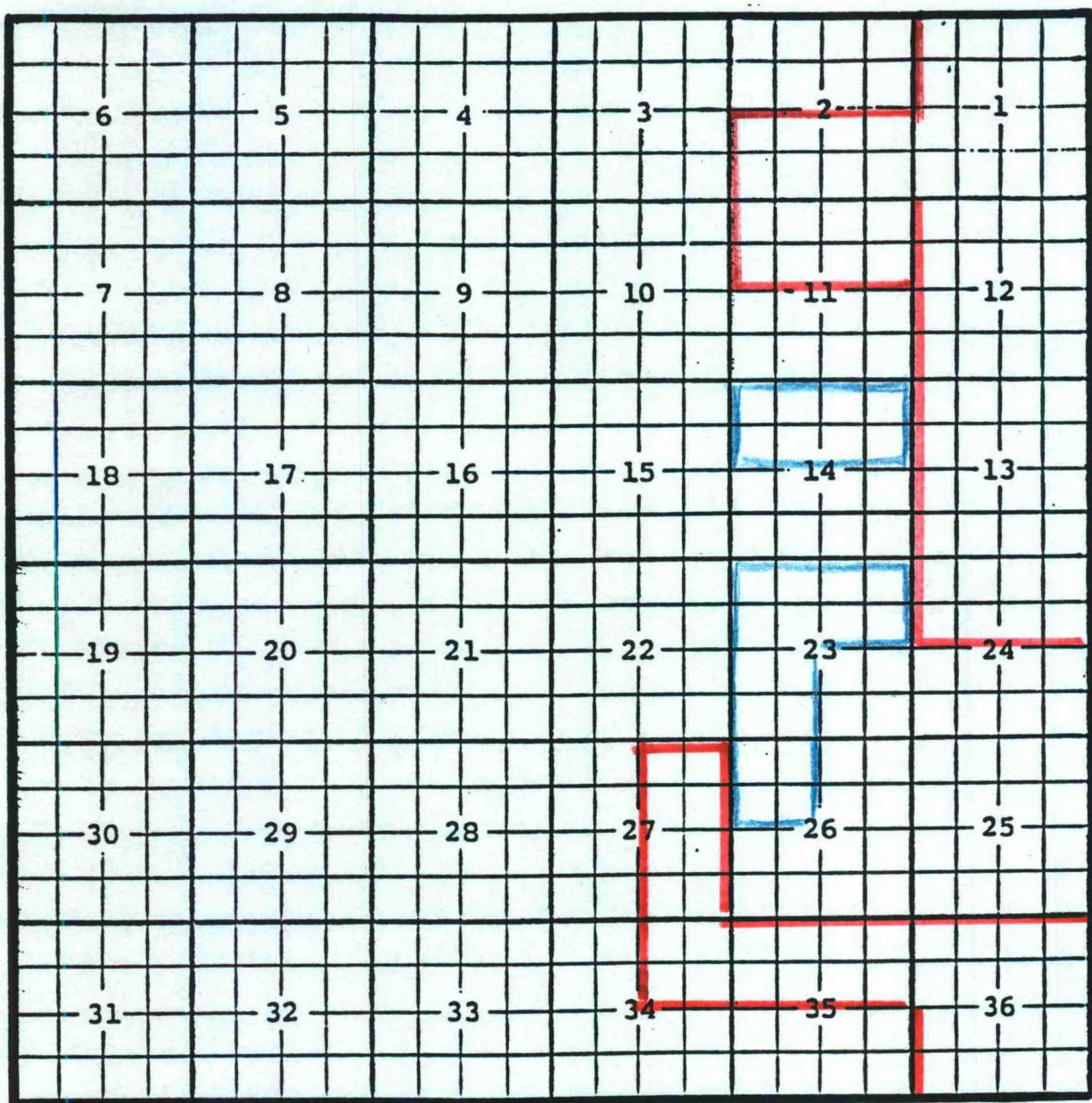
Mack Energy Corporation, Antelope '36' State Com. #1

Location: Unit K, Sec. 36, Township 17 South, Range 31 East, NMPM

Completed 1/17/02 in the Morrow formation.

Top of perforations: 12,466'.

Eddy County, New Mexico Cemetary ~~Land~~ Morrow Gas Pool
TOWNSHIP 20 SOUTH, RANGE 24 EAST, NMPM



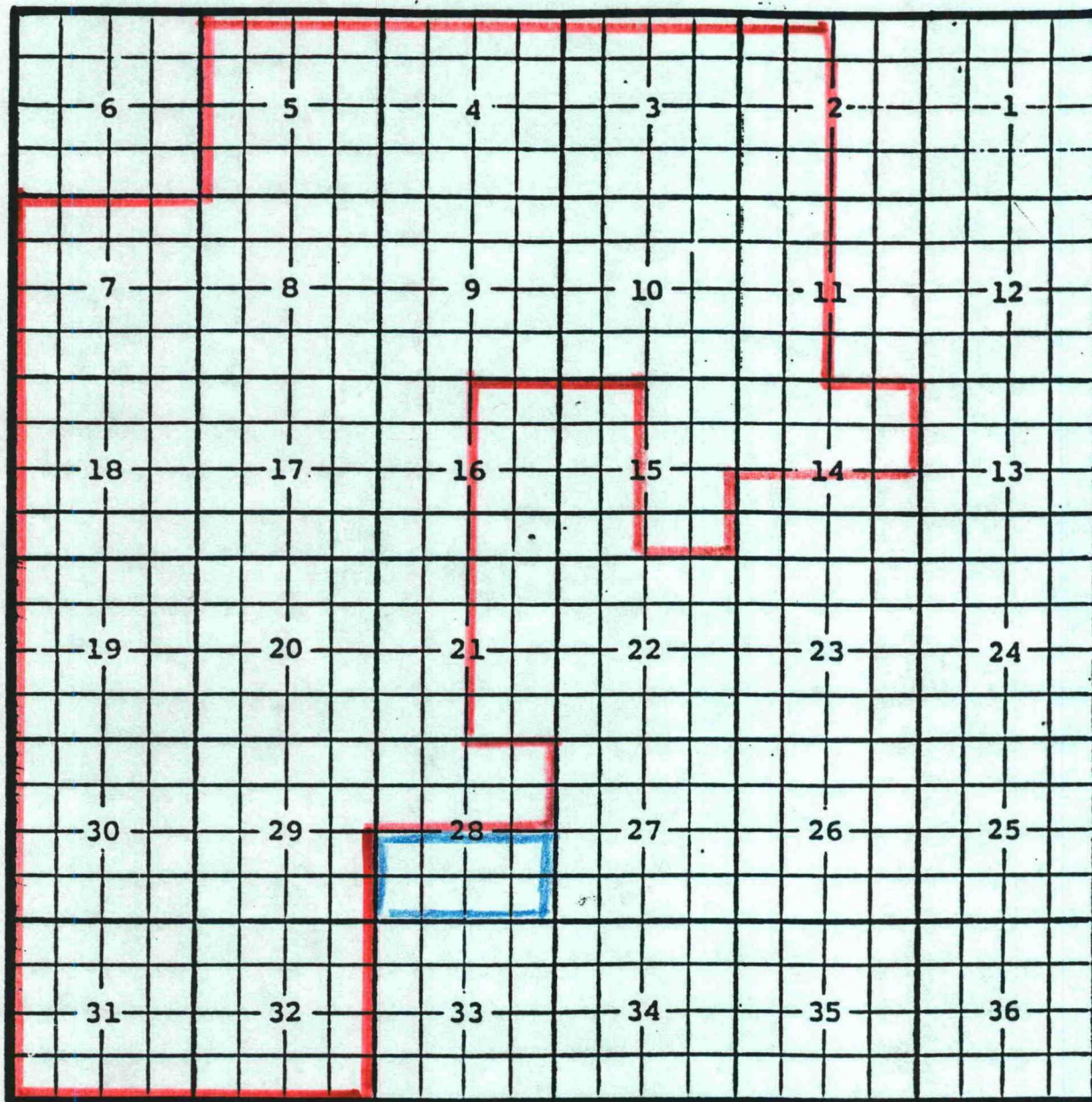
Purpose: Three completed gas wells capable of producing.

- 1) Yates Petroleum Corporation, John 'AGU' #2
Location: Unit A, Sec. 14, Township 20 South, Range 24 East, NMPM
Completed 06/18/00 in the Morrow formation
Top of perforations: 9100'.
- 2) Yates Petroleum Corporation, Hillview 'AHE' Federal Com. #11
Location: Unit K, Sec. 23, Township 20 South, Range 24 East, NMPM
Completed 04/09/01 in the Morrow formation
Top of perforations: 8735'.
- 3) Yates Petroleum Corporation, Saguro 'AGS' Federal Com. #10
Location: Unit C, Sec. 26, Township 20 South, Range 24 East, NMPM
Completed 07/05/01 in the Morrow formation
Top of perforations: 9260'.

Eddy County, New Mexico

Cemetery; Morrow Gas Pool

TOWNSHIP 20 SOUTH, RANGE 25 EAST, NMPM



Purpose: One completed gas well capable of producing.

Fasken Oil and Ranch, Ltd., Knight '28' Federal #1

Location: Unit M, Sec. 28, Township 20 South, Range 25 East, NMPM

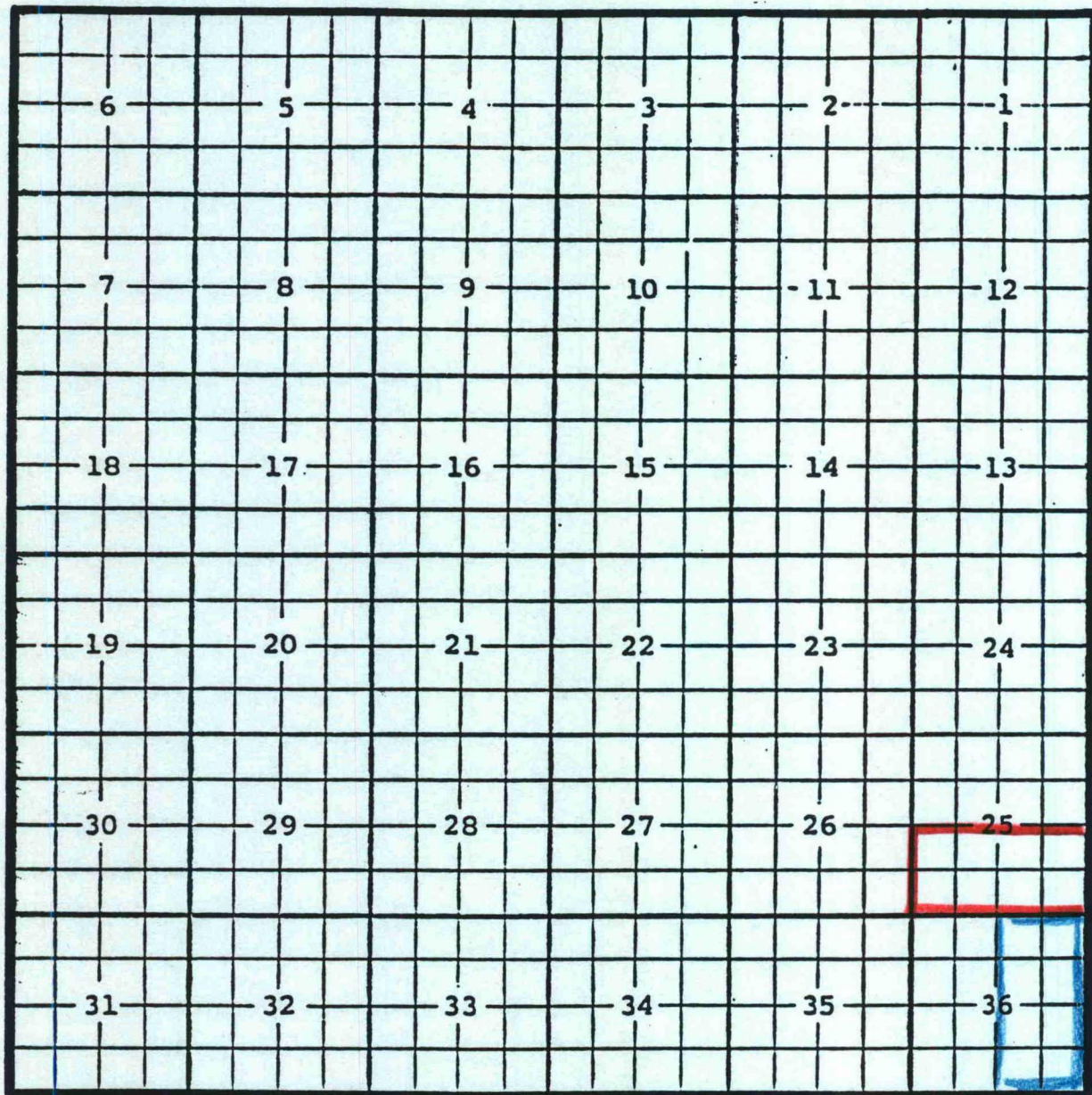
Completed 7/21/00 in the Morrow formation.

Top of perforations: 9466'.

Chaves County, New Mexico

Cottonwood Ranch; Pennsylvanian Gas Pool

TOWNSHIP 6 SOUTH, RANGE 25 EAST, NMPM



Purpose: One completed gas well capable of producing.

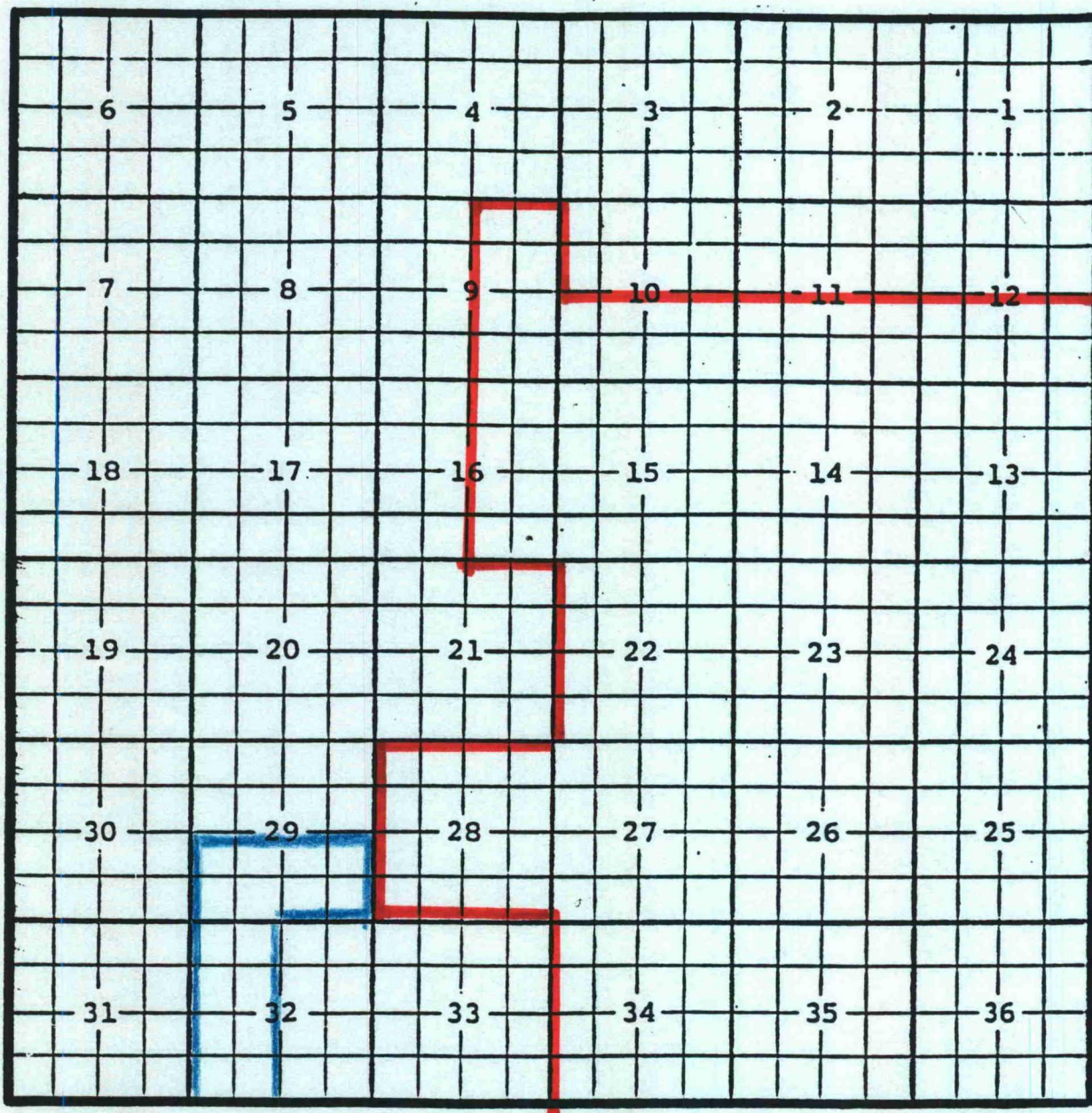
Yates Petroleum Corporation, Cottonwood Ranch 'MK' State #1

Location: Unit B, Sec. 36, Township 6 South, Range 25 East, NMPM

Completed 08/07/01 in the Pennsylvanian formation.

Top of perforations: 5052'.

**Eddy County, New Mexico Dagger Draw; Upper Pennsylvanian, South Associated Pool
TOWNSHIP 20 SOUTH, RANGE 24 EAST, NMPM**



Purpose: One completed well capable of producing.

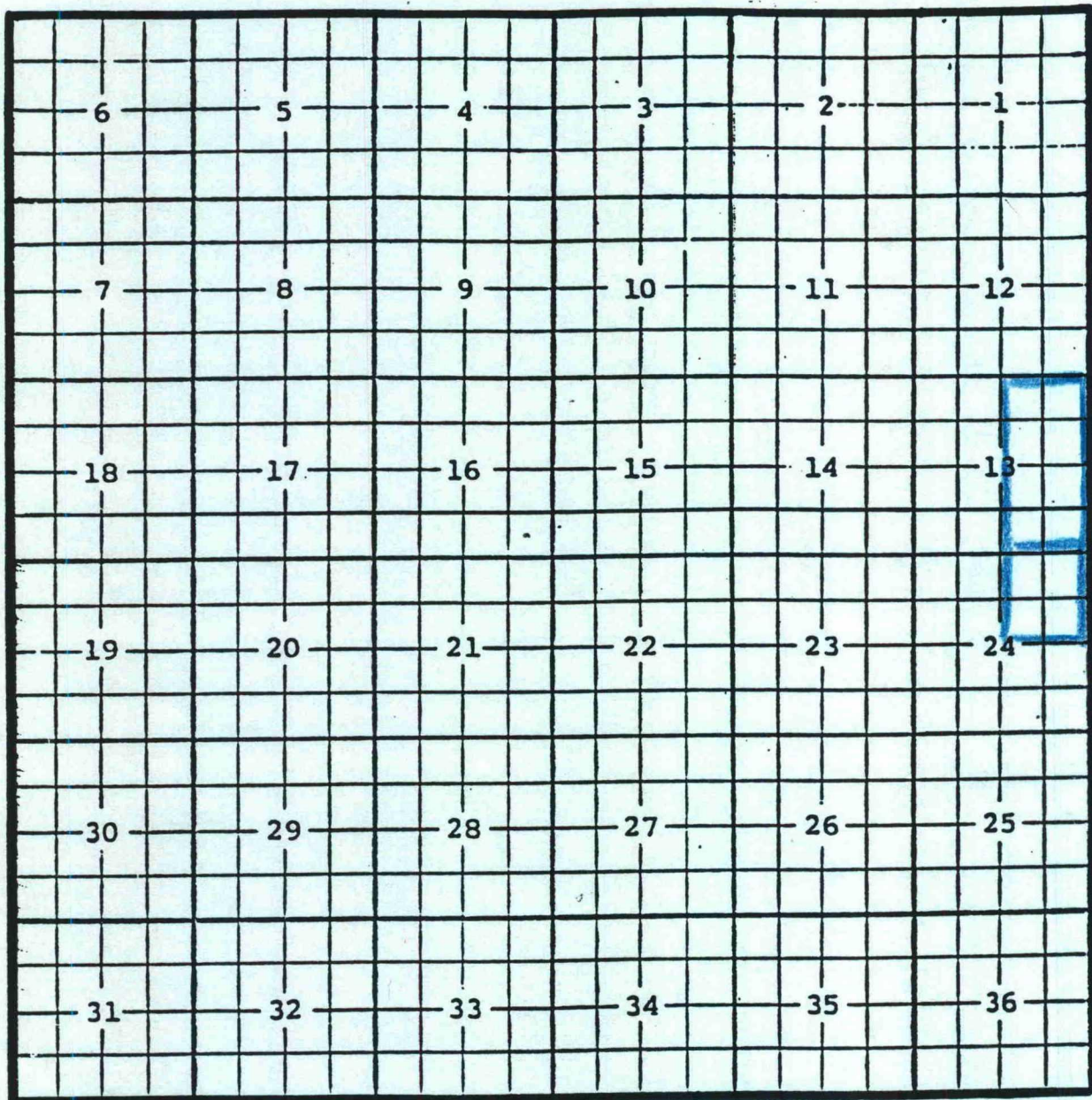
Yates Petroleum Corporation, Avenger 'AVG' State #1

Location: Unit K, Sec. 32, Township 20 South, Range 24 East, NMPM

Completed 06/13/00 in the Upper Pennsylvanian formation.

Top of perforation: 7429'.

Eddy County, New Mexico Empire; Wolfcamp Oil Gas Pool
TOWNSHIP 17 SOUTH, RANGE 27 EAST, NMPM



Purpose: One completed gas well capable of producing.

OXY USA WTP Limited Partnership, OXY Duke Federal #1

Location: Unit H, Sec. 13, Township 17 South, Range 27 East, NMPM

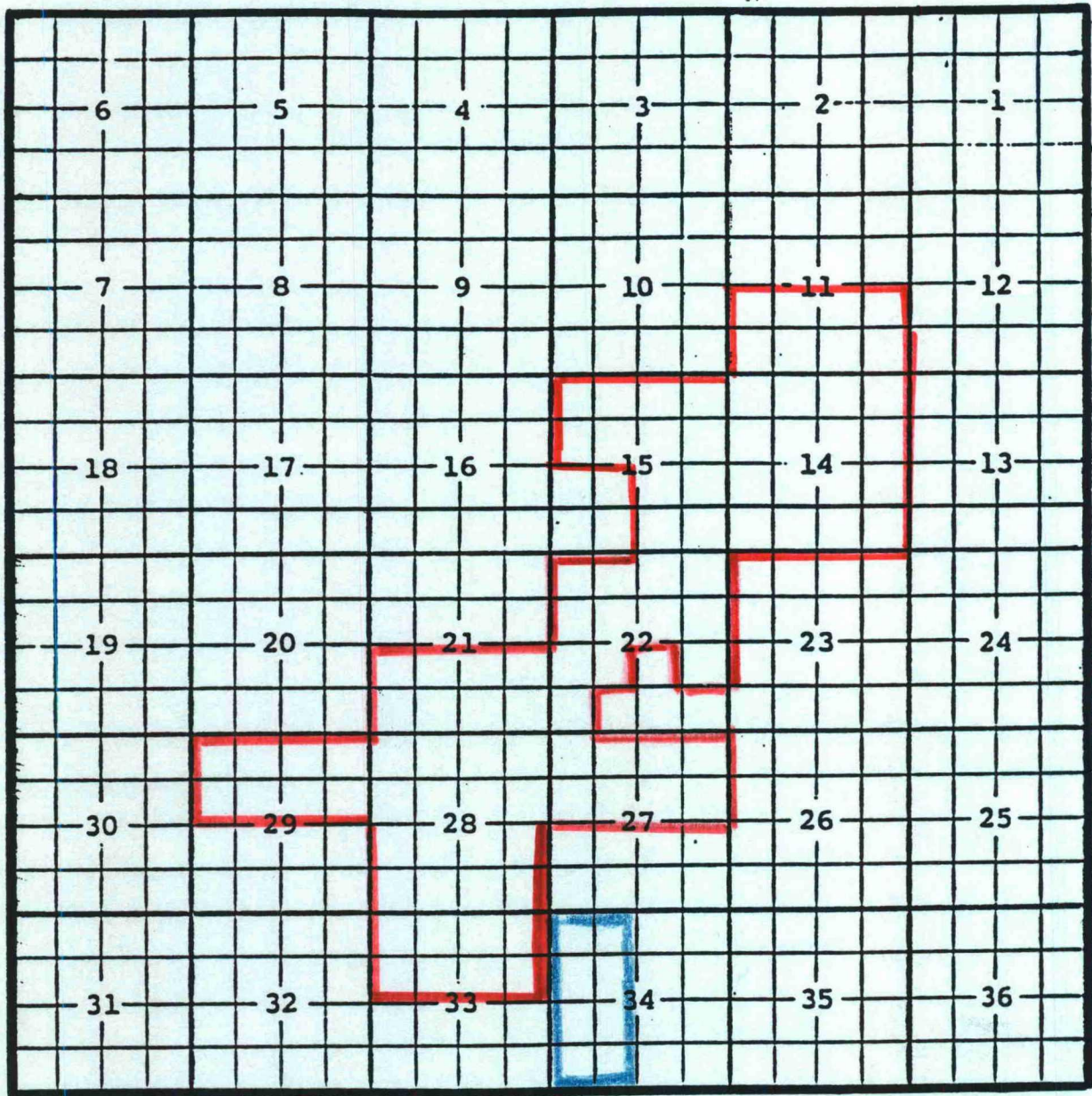
Completed 09/15/01 in the Wolfcamp formation.

Top of perforations: 6772'.

Eddy County, New Mexico

Grayburg; Morrow Gas Pool

TOWNSHIP 17 SOUTH, RANGE 29 EAST, NMPM



Purpose: One completed gas well capable of producing.

Yates Drilling Company, Millennium '34' Federal #1

Location: Unit L, Sec. 34, Township 17 South, Range 29 East, NMPM

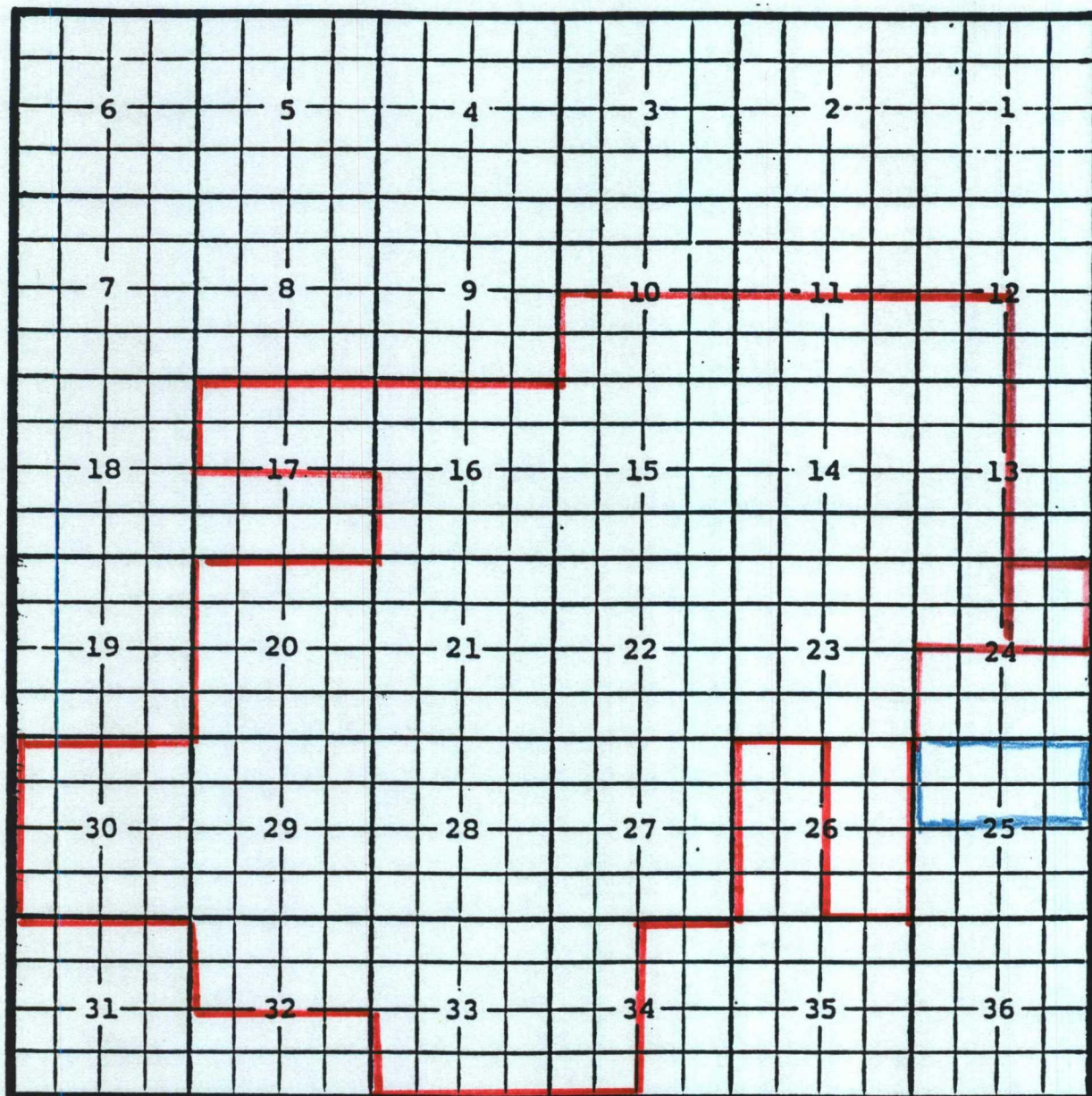
Completed 11/20/01 in the Morrow formation.

Top of perforations: 10,874'.

Eddy County, New Mexico

Logan Draw; Morrow Gas Pool

TOWNSHIP 17 SOUTH, RANGE 27 EAST, NMPM



Purpose: One completed gas well capable of capable of producing.

OXY USA WTP Limited Partnership, OXY Mearball State #1

Location: Unit A, Sec. 25 Township 17 South, Range 27 East, NMPM.

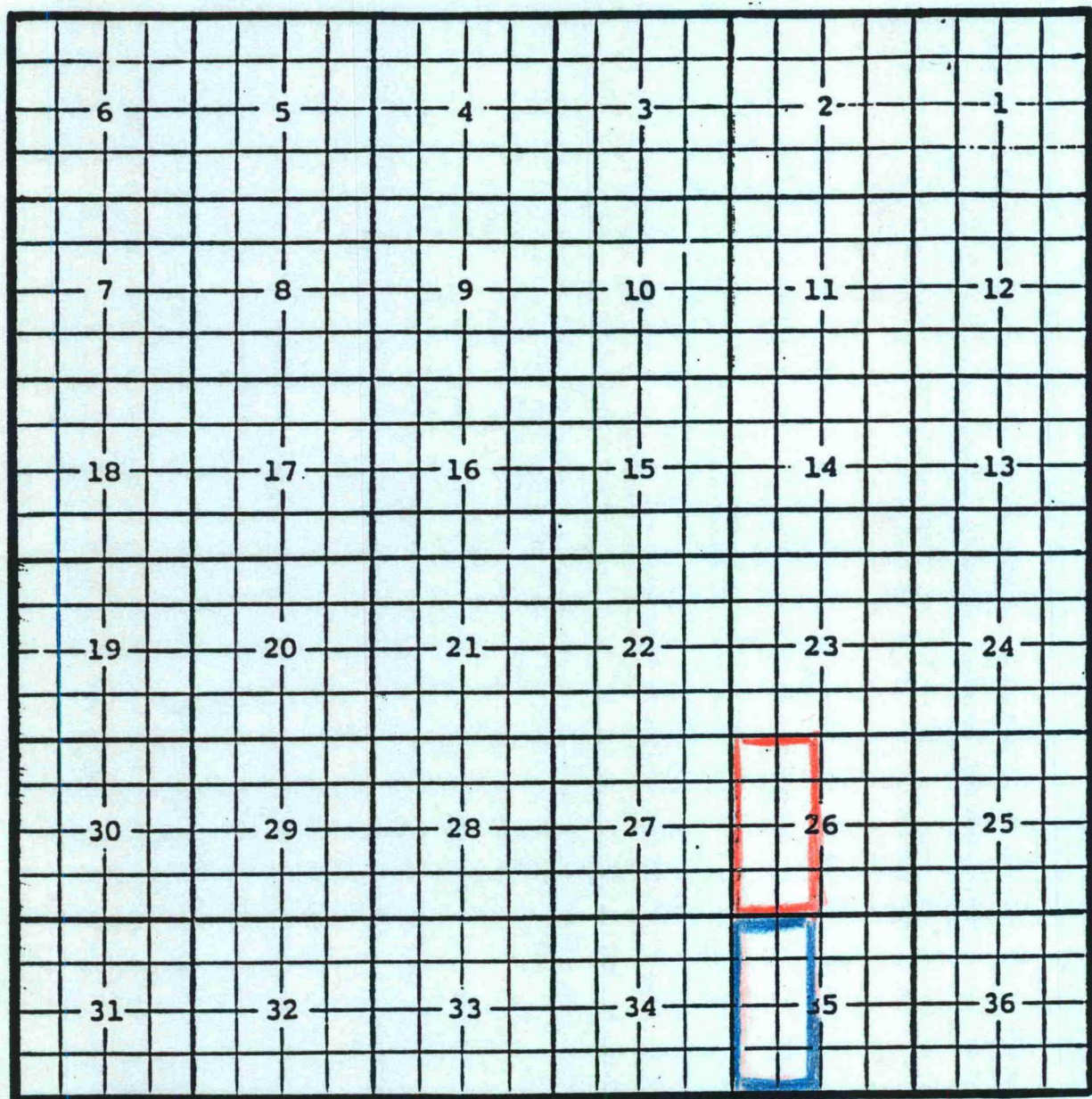
Completed 12/04/01 in the Morrow formation.

Top of perforations: 9642'.

Chaves County, New Mexico

Pecos Slope; Pennsylvanian Oil Pool

TOWNSHIP 6 SOUTH, RANGE 25 EAST, NMPM



Purpose: One completed oil well capable of producing.

Yates Petroleum Corporation, George 'QJ' Federal #9

Location: Unit C, Sec. 35, Township 6 South, Range 25 East, NMPM

Completed 1/03/02 in the ~~Ab~~ formation

Top of perforations: 5004'. Penn.