

HOLLAND & HART^{LLP}
ATTORNEYS AT LAW

DENVER • ASPEN
BOULDER • COLORADO SPRINGS
DENVER TECH CENTER
BILLINGS • BOISE
CHEYENNE • JACKSON HOLE
SALT LAKE CITY • SANTA FE
WASHINGTON, D.C.

P.O. BOX 2208
SANTA FE, NEW MEXICO 87504-2208
110 NORTH GUADALUPE, SUITE 1
SANTA FE, NEW MEXICO 87501-6525

TELEPHONE (505) 988-4421
FACSIMILE (505) 983-6043

William F. Carr

wcarr@hollandhart.com

July 9, 2002

HAND-DELIVERED

Case 12899

Lori Wrotenbery, Director
Oil Conservation Division
New Mexico Energy, Minerals and
Natural Resources Department
1220 South Saint Francis Drive
Santa Fe, New Mexico 87505

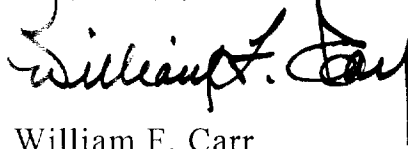
RECEIVED
JUL 10 2002
NEW MEXICO
ENERGY, MINERALS AND
NATURAL RESOURCES
DEPARTMENT

Re: Application of Manzano Oil Corporation for compulsory pooling and approval of non-standard spacing and proration units, Eddy County, New Mexico.

Dear Ms. Wrotenbery:

Enclosed in triplicate is the Application of Manzano Oil Corporation in the above-referenced case as well as a copy of the legal advertisement. Manzano Oil Corporation requests that this matter be placed on the docket for the August 1, 2002 Examiner hearings.

Very truly yours,


William F. Carr

Enclosures

cc: Ms. Debbie Jeffers (w/enclosures)

**STATE OF NEW MEXICO
DEPARTMENT OF ENERGY, MINERALS AND NATURAL RESOURCES
OIL CONSERVATION DIVISION**

**IN THE MATTER OF THE APPLICATION
OF MANZANO OIL CORPORATION
FOR COMPULSORY POOLING
AND APPROVAL OF NON-STANDARD
SPACING AND PRORATION UNITS,
EDDY COUNTY, NEW MEXICO.**

CASE NO. 12899

RECEIVED
OIL CONSERVATION DIVISION
JAN 10 1979

APPLICATION

MANZANO OIL CORPORATION ("Manzano"), through its undersigned attorneys, hereby makes application pursuant to the provisions of N.M.Stat. Ann. § 70-2-17, (1978), for an order pooling all mineral interests in all formations from the base of the Bone Spring formation to the base of the Morrow formation in the following described non-standard spacing and proration units located in irregular Section 30, Township 18 South, Range 30 East, NMPM, Eddy County, New Mexico: the W/2 forming a 313.4-acre spacing unit for all formations and/or pools developed on 320-acre spacing which includes but is not necessarily limited to the Undesignated North Turkey Track-Morrow Gas Pool (86500), and the Undesignated Sand Dune-Upper Penn Pool (53820); the NW/4 forming a 156.65-acre non-standard spacing unit for all formations and/or pools developed on 160-acre spacing, the N/2 NW/4 forming a non-standard 78.31-acre spacing unit for any and all formations developed on 80-acre spacing, and the NW/4 NW/4 forming a 38.31-acre non-standard spacing unit for all formations developed on 40-acre spacing; and in support of its application states:

1. Manzano is a working interest owner in the W/2 of Section 30 and has the right to drill thereon.

2. Applicant proposes to dedicate the above-referenced spacing and proration units to its Green Flash Federal Com Well No. 1 to be drilled at a standard location 660 feet from the North and West lines of said Section 30, to an approximate depth of 11,900 feet to test any and all formations from the base of the Bone Spring formation to the base of the Morrow formation. This well is at a standard location for all formations and pools.

3. Applicant has sought and been unable to obtain voluntary agreement for the development of these spacing and proration units with those interest owners identified on Exhibit A to this application.

4. Said pooling of interests will avoid the drilling of unnecessary wells, will prevent waste and will protect correlative rights.

5. In order to permit the Applicant to obtain its just and fair share of the oil and gas underlying the subject lands, all mineral interests should be pooled, and Manzano Oil Corporation should be designated the operator of the well to be drilled.


WHEREFORE, Manzano Oil Corporation requests that this Application be set for hearing before an Examiner of the Oil Conservation Division on August 1, 2002, and, after notice and hearing as required by law, the Division enter its order:

- A. pooling all mineral interests in the subject spacing and proration units,

- B. designating Manzano Oil Corporation operator of these units and the well to be drilled thereon,
- C. authorizing Manzano to recover its costs of drilling, equipping and completing the well,
- D. approving the operating charges and costs of supervision while drilling and after completion, together with a provision adjusting the rates pursuant to the COPAS accounting procedures,
- E. providing for subsequent operations on the pooled acreage in accordance with the operating agreement between the parties,
- F. imposing a 200% penalty for the risk assumed by Manzano in drilling and completing the well against any working interest owner who does not voluntarily participate in the well, and
- G. Approving non-standard spacing and proration units for the well.

Respectfully submitted,

HOLLAND & HART, LLP

By: 

WILLIAM F. CARR
Post Office Box 2208
Santa Fe, New Mexico 87504
Telephone: (505) 988-4421

ATTORNEYS FOR MANZANO OIL
CORPORATION

EXHIBIT A

APPLICATION OF MANZANO OIL CORPORATION
FOR COMPULSORY POOLING
AND FOR APPROVAL OF NON-STANDARD SPACING
AND PRORATION UNITS,
W/2 SECTION 30, TOWNSHIP 18 SOUTH, RANGE 30 EAST, NMPM
EDDY COUNTY, NEW MEXICO.

NOTIFICATION LIST

EOG Resources, Inc.
Attention: Patrick Tower
Post Office Box 2267
Midland, Texas 79702

Mission Resources Corp.
1331 Lamar, Suite 1455
Houston, Texas 77001-3039
Attention: Mike Gibson

MYCO Industries, Inc.
Attention: Janet Richardson
105 South Fourth Street
Artesia, New Mexico 88210

Pure Energy Group, Inc.
Attention: Larry Cochran
1100 North St. Mary's Street, Suite 1925
San Antonio, Texas 78205

Read & Stevens, Inc.
Attention: Bob Watson
Post Office Box 1518
Roswell, New Mexico 88202-1518

Sacramento Partners
Attention: Janet Richardson
105 South Fourth Street
Artesia, New Mexico 88210-2177

John Yates
Attention: Janet Richardson
105 South Fourth Street
Artesia, New Mexico 87210

Yates Drilling Company
Attention: Janet Richardson
105 South Fourth Street
Artesia, New Mexico 87210

Yates Petroleum Corporation
Attention: Janet Richardson
105 South Fourth Street
Artesia, New Mexico 87210

Terrence Patrick Perkins
7501 Lynwood NW
Albuquerque, NM 87120

Paula Dooley, Executrix of the
Estate of William Patrick Dooley
1006 South Second Street
Artesia, NM 88210

Todd Memorial Trust
Attention: Tom Jennings Trustee
P. O. Box 1797
Roswell, NM 88202-1797

CASE 12899 : Application of Manzano Oil Corporation for compulsory pooling and approval of non-standard spacing and proration units, Eddy County, New Mexico. Applicant in the above-styled cause seeks an order pooling all mineral interests in the following described spacing and proration units in the W/2 of Irregular Section 30, Township 18 South, Range 30 East NMPM as follows: the W/2 forming a non-standard 313.4-acre spacing and proration unit for all formations and/or pools developed on 320-acre spacing which includes but is not necessarily limited to the Undesignated North Turkey Track-Morrow Gas Pool, and the Undesignated Sand Dune-Upper Penn Pool; the NW/4 forming a 156.65-acre spacing and proration unit for all formations and/or pools developed on 160-acre spacing; the N/2 NW/4 forming a 78.31-acre spacing and proration unit for all formations and/or pools developed on 80-acre spacing, and the NW/4 NW/4 forming a 38.31-acre spacing and proration unit for all formations and/or pools developed on 40-acre spacing. Said unit is to be dedicated to its Green Flash Federal Com Well No. 1 to be drilled at a standard location 660 feet from the North and West lines of said Section 30 to a depth sufficient to test all formations from the base of the Bone Spring formation to the base of the Morrow formation. Also to be considered will be the cost of drilling and completing said well and the allocation of the cost thereof as well as actual operating costs and charges for supervision, provisions governing subsequent operations on the pooled units, designation of Manzano Oil Corporation as operator of the well and a charge for risk involved in drilling said well. Said area is located approximately 6.5 miles south of Loco Hills, New Mexico.

HOLLAND & HART^{LLP}
ATTORNEYS AT LAW

DENVER • ASPEN
BOULDER • COLORADO SPRINGS
DENVER TECH CENTER
BILLINGS • BOISE
CHEYENNE • JACKSON HOLE
SALT LAKE CITY • SANTA FE
WASHINGTON, D.C.

P.O. BOX 2208
SANTA FE, NEW MEXICO 87504-2208
110 NORTH GUADALUPE, SUITE 1
SANTA FE, NEW MEXICO 87501-6525

TELEPHONE (505) 988-4421
FACSIMILE (505) 983-6043

William F. Carr

wcarr@hollandhart.com

July 11, 2002

CERTIFIED MAIL
RETURN RECEIPT REQUESTED

TO ALL AFFECTED PARTIES

**Re: Application of Manzano Oil Corporation for compulsory pooling
and approval of non-standard spacing and proration units, Eddy
County, New Mexico.**

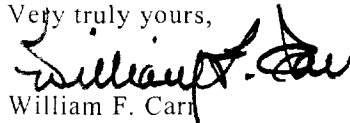
Ladies and Gentlemen:

This letter is to advise you that Manzano Oil Corporation has filed the enclosed application with the New Mexico Oil Conservation Division seeking the force pooling of all mineral interests in all formations from the base of the Bone Spring formation through the base of the Morrow formation in certain non-standard spacing and proration units, specifically defined in the application, located in the W/2 of irregular Section 30, Township 18 South, Range 30 East, N.M.P.M., Eddy County, New Mexico. Manzano proposes to dedicate the referenced pooled units to its Green Flash Federal Com Well No. 1 to be drilled at a standard location 660 feet from the North and West lines of said Section 30.

This application has been set for hearing before a Division Examiner on August 1, 2002. You are not required to attend this hearing, but as an owner of an interest that may be affected by this application, you may appear and present testimony. Failure to appear at that time and become a party of record will preclude you from challenging the matter at a later date.

Parties appearing in cases are required by Division Rule 1208.B to file a Pre-Hearing Statement three days in advance of a scheduled hearing at the Oil Conservation Division's office in Santa Fe located at 1220 South Saint Francis Drive, Santa Fe, New Mexico 87505. This statement must include: the names of the parties and their attorneys; a concise statement of the case; the names of all witnesses the party will call to testify at the hearing; the approximate time the party will need to present its case; and identification of any procedural matters that are to be resolved prior to the hearing.

Very truly yours,



William F. Carr
ATTORNEY FOR MANZANO OIL
CORPORATION

Enclosure

cc: MS. Debbie Jeffers