


Eddy County, New Mexico

Lone Tree Draw; Wolfcamp Oil Pool

TOWNSHIP 21 SOUTH, RANGE 27 EAST, NMPM



Purpose: One completed oil well capable of producing.

Occidental Permian Limited Partnership, Baumgartner Federal Com. #2Y

Location: Unit F, Sec. 26, Township 21 South, Range 27 East, NMPM

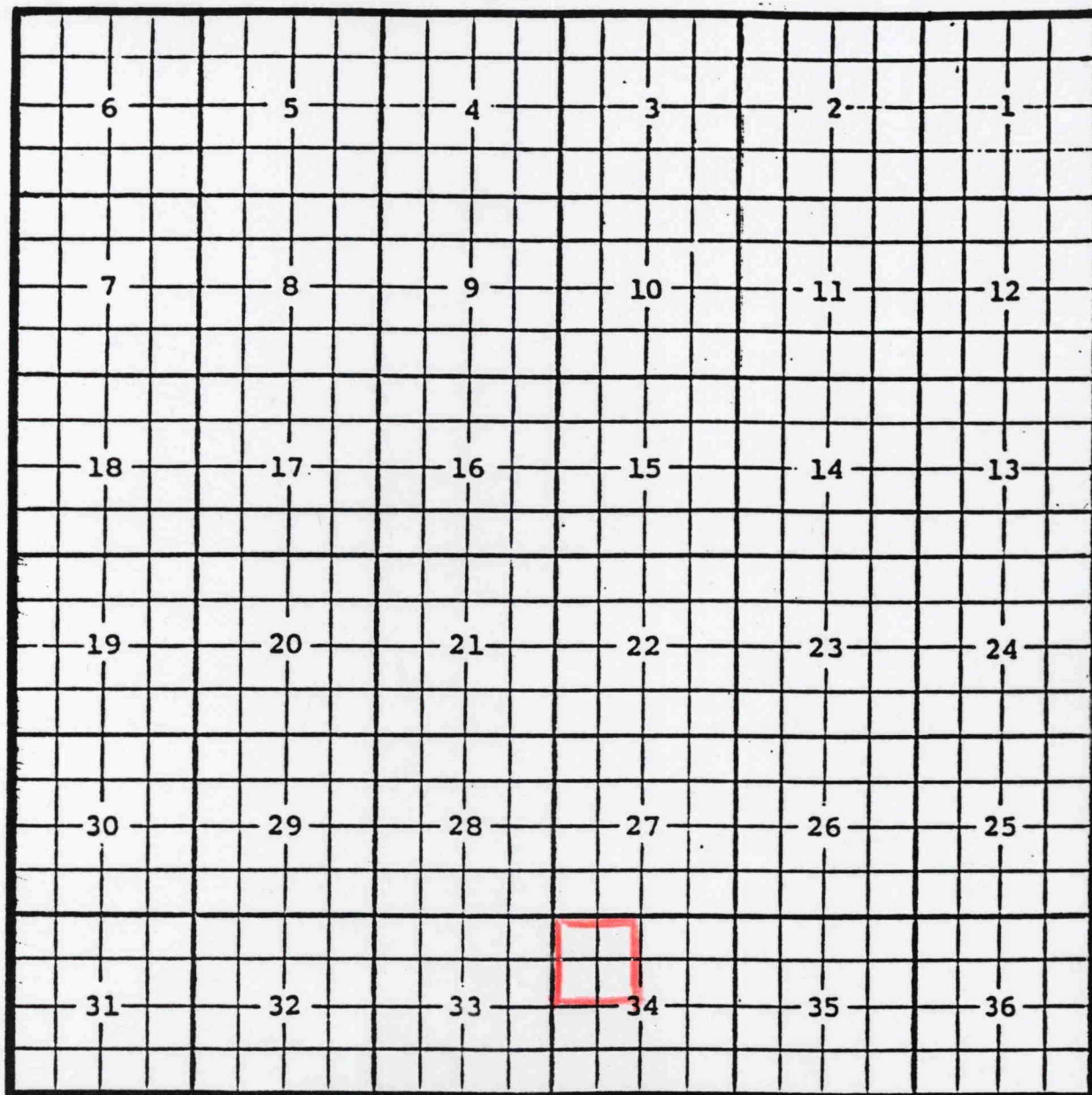
Completed 03/12/02 in the Wolfcamp formation.

Top of perforations: 9730'.

Eddy County, New Mexico

Travis; Upper Pennsylvanian, North Oil Pool

TOWNSHIP 17 SOUTH, RANGE 28 EAST, NMPM



Purpose: One completed oil well capable of producing.

Louis Dreyfuss Natural Gas, Geronimo '34' State Com. #1Y

Location: Unit E, Sec. 34, Township 17 South, Range 28 East, NMPM

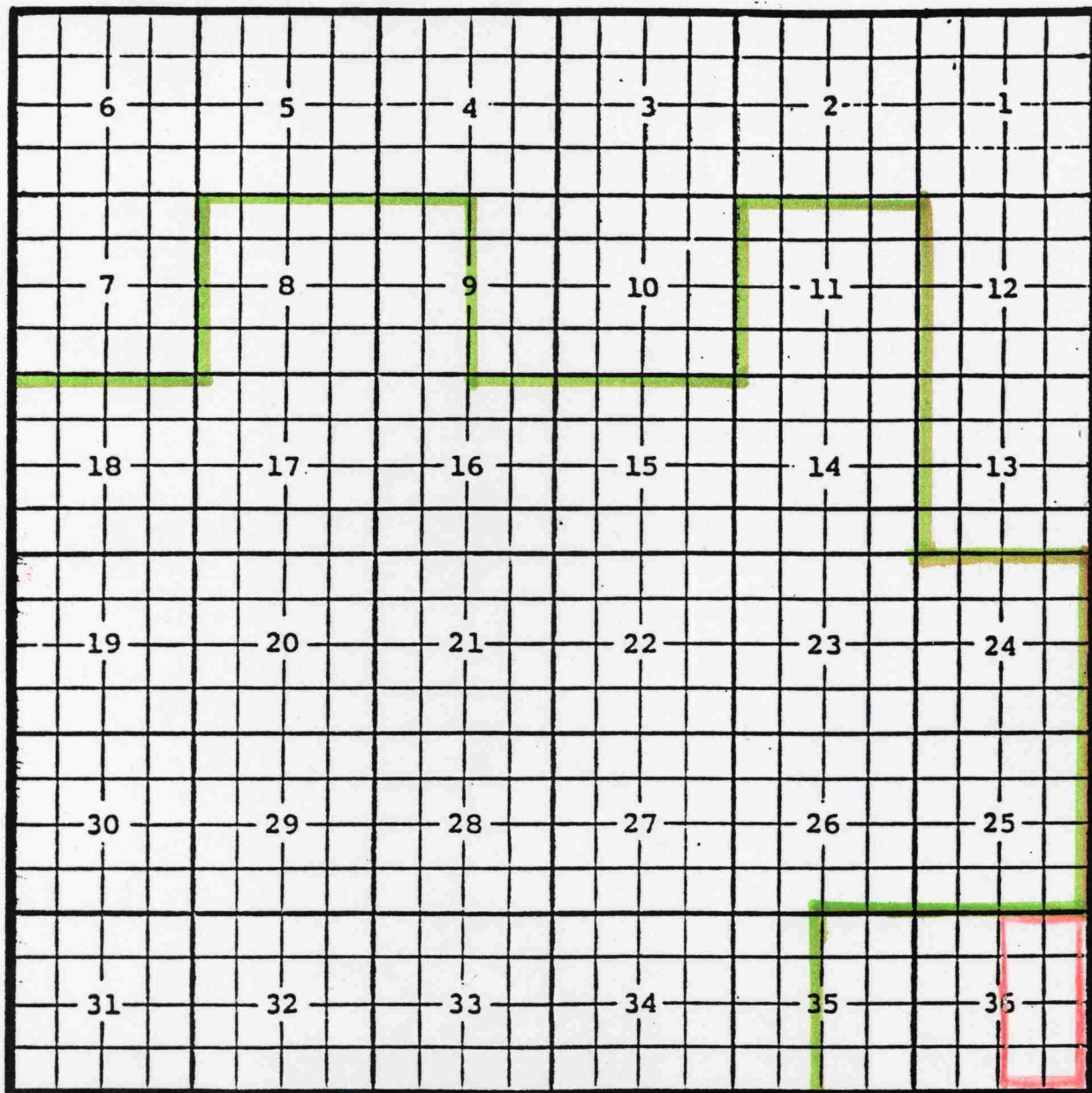
Completed 10/08/01 in the Upper Penn. formation.

Top of perforations: 8370'.

Eddy County, New Mexico

Burton Flats; Morrow Gas Pool

TOWNSHIP 20 SOUTH, RANGE 28 EAST, NMPM



Purpose: One completed gas well capable of producing.

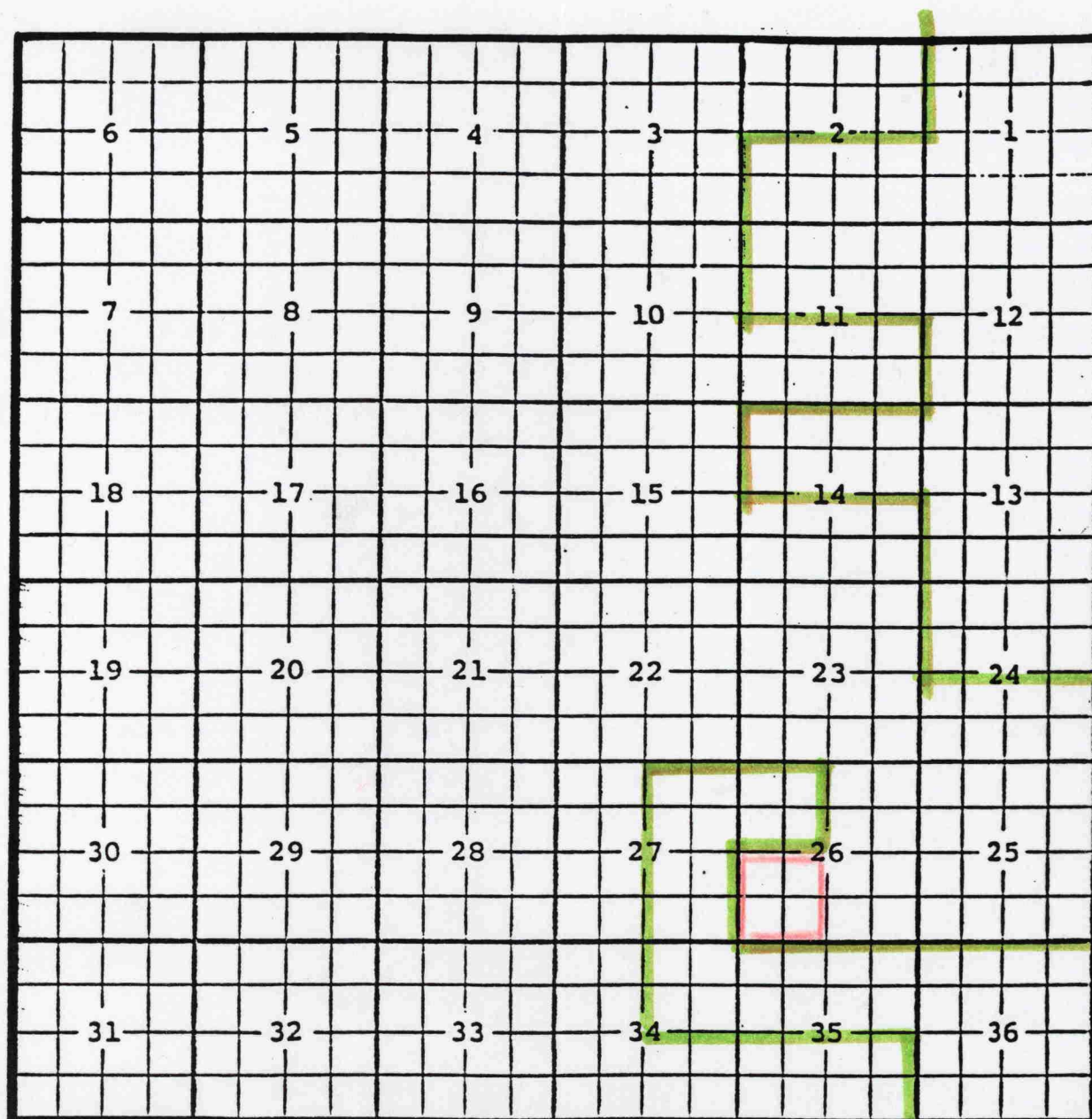
Mewbourne Oil Company, Liberty '36' State Com. #1 y

Location: Unit A, Sec. 36, Township 20 South, Range 28 East, NMPM

Completed 3/27/02 in the Morrow formation.

Top of perforations: 11,310'.

Eddy County, New Mexico Cemetary; Morrow Gas Pool
TOWNSHIP 20 SOUTH, RANGE 24 East, NMPM



Purpose: One completed gas well capable of producing.

Yates Petroleum Corporation, Saguaro 'AGS' Federal Com. #10

Completed 07/05/01 in the Morrow formation.

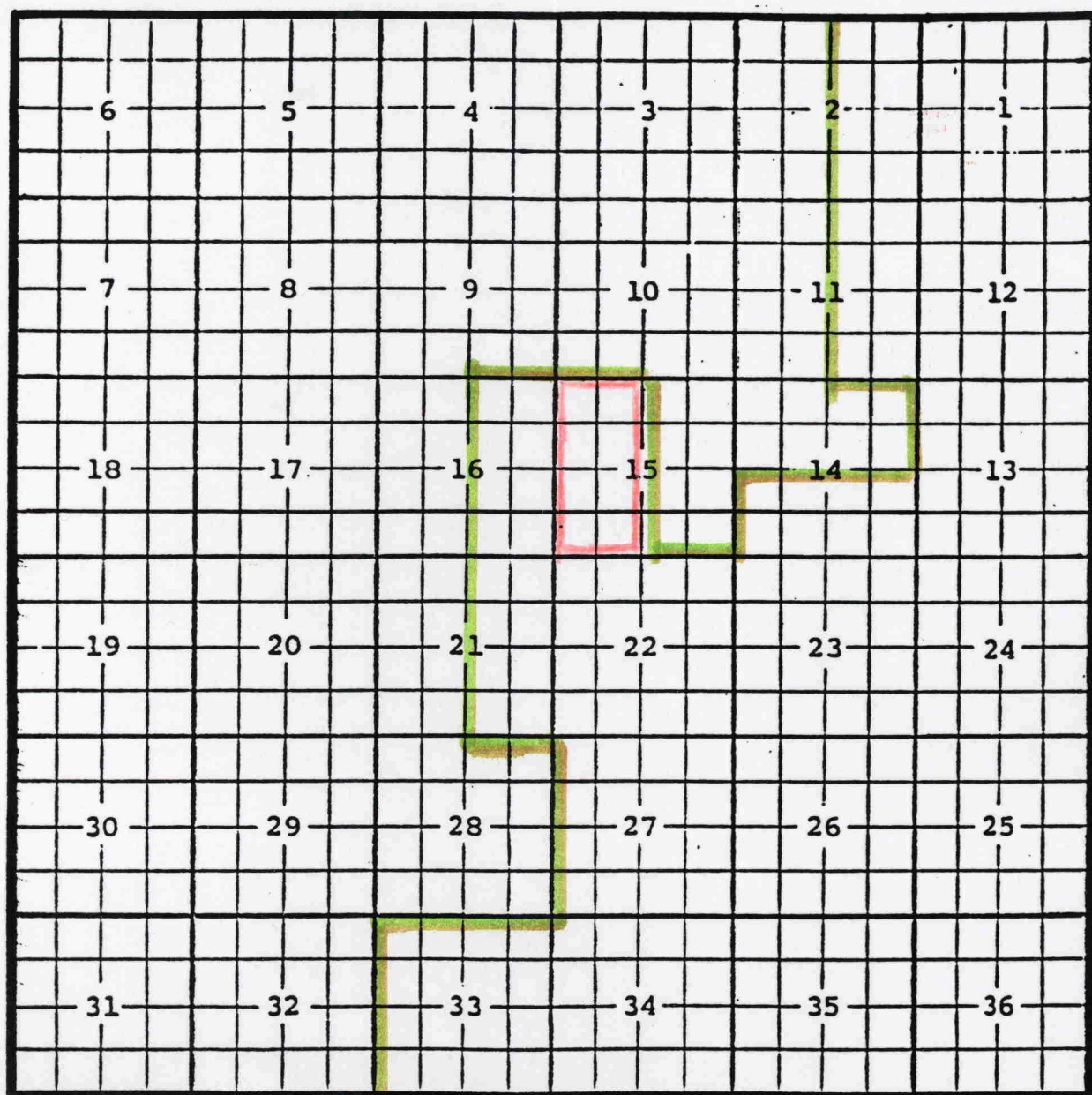
Location: Unit C, Section 26, Township 20 South, Range 24 East, NMPM

Top of perforations: 9260'.

Eddy County, New Mexico

Cemetery; Morrow Gas Pool

TOWNSHIP 20 SOUTH, RANGE 25 EAST, NMPM



Purpose: One completed gas well capable producing.

OXY USA Limited WTP Partnership, OXY Limousine Federal #1

Location: Unit E, Sec. 15, Township 20 South, Range 25 East, NMPM

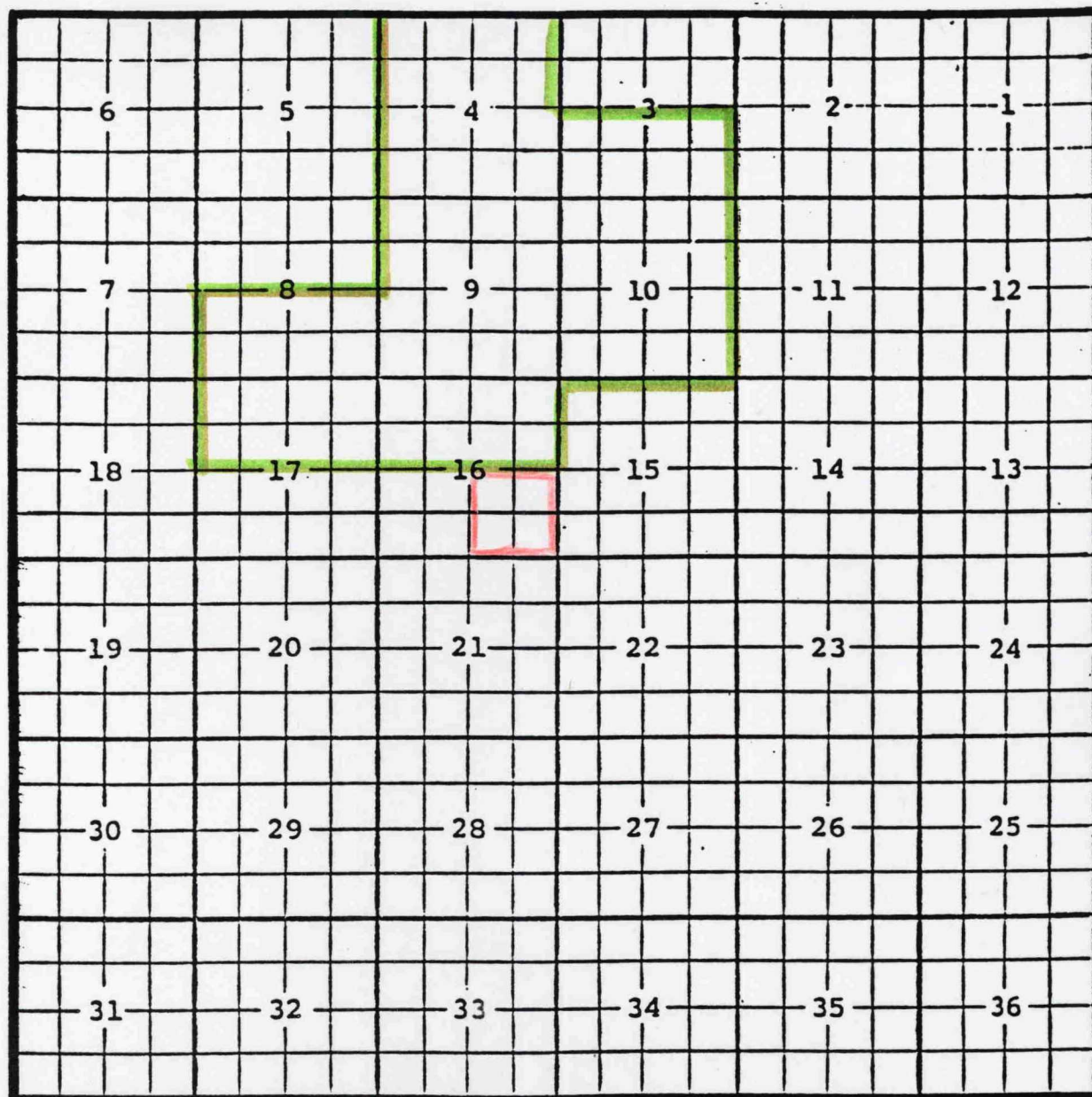
Completed 03/04/02 in the Morrow formation.

Top of perforations: 9404'.

Eddy County, New Mexico

Crooked Creek; Morrow Gas Pool

TOWNSHIP 24 SOUTH, RANGE 24 EAST, NMPM



Purpose: One completed gas well capable of producing.

Mewbourne Oil Company, Crooked Creek '16' State #1

Location: Unit A, Sec. 16, Township 24 South, Range 24 East, NMPM

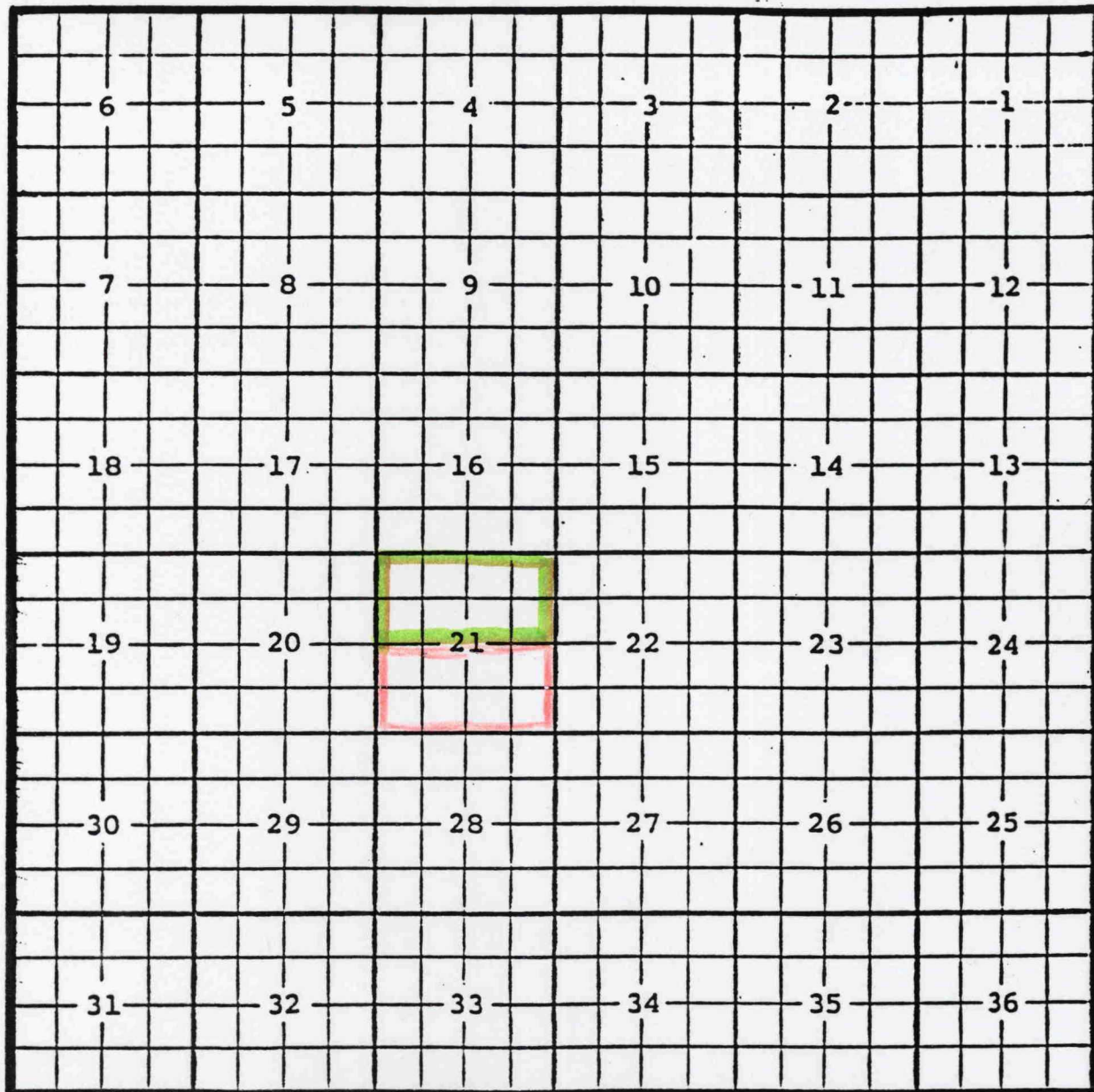
Completed 04/13/02 in the Morrow formation.

Top of perforations: 10,547'.

Chaves County, New Mexico

Diablo; Wolfcamp Gas Pool

TOWNSHIP 10 SOUTH, RANGE 27 EAST, NMPM



Purpose: One completed gas well capable producing.

Yates Petroleum Corporation, Pathfinder 'AFT' State #9

Location: Unit N, Sec. 21, Township 10 South, Range 27 East, NMPM

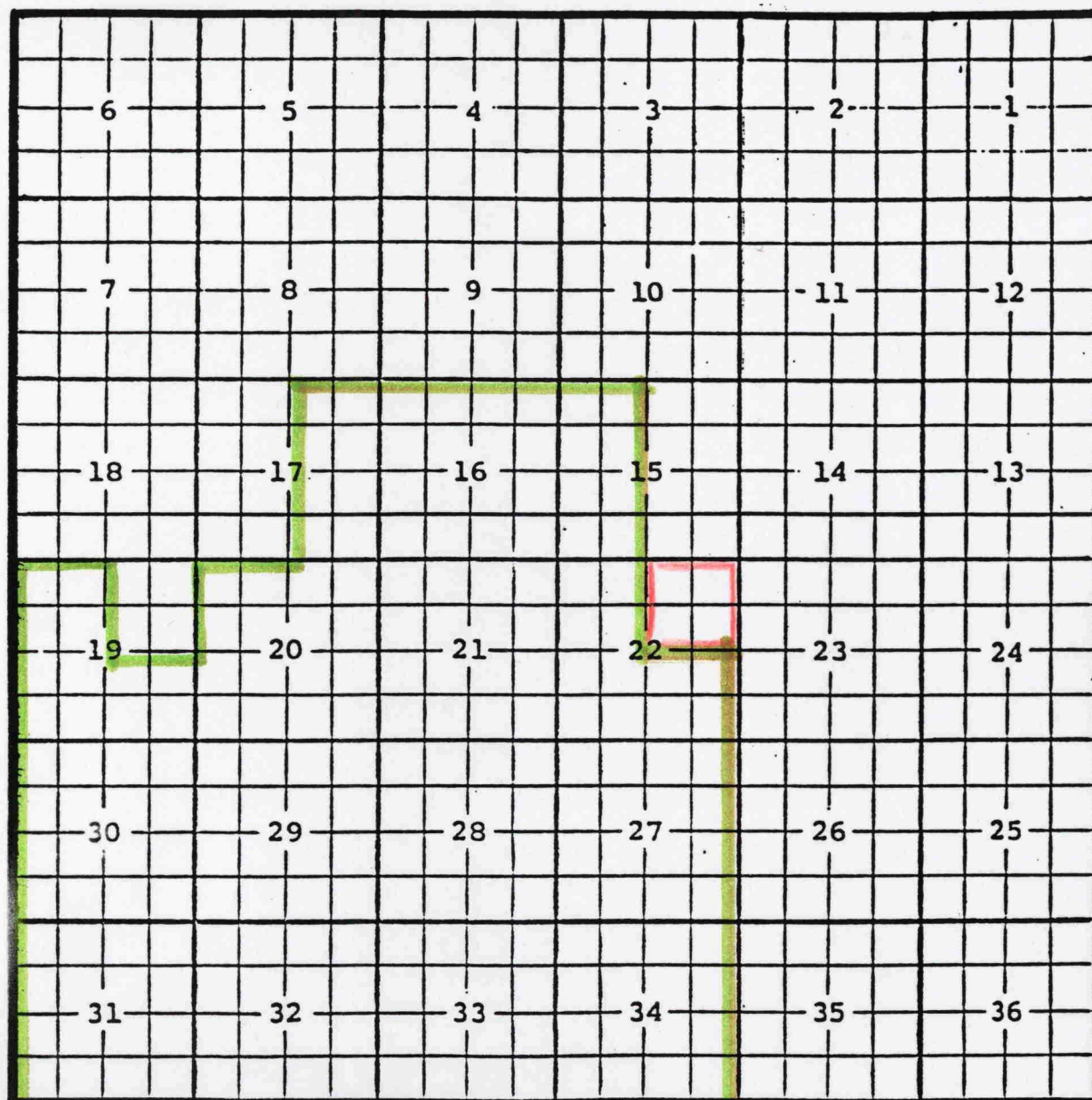
Completed 03/15/02 in the Wolfcamp formation.

Top of perforations: 5508'.

Eddy County, New Mexico

Empire; Pennsylvanian Gas Pool

TOWNSHIP 17 SOUTH, RANGE 28 EAST, NMPM



Purpose: One completed gas well capable of producing.

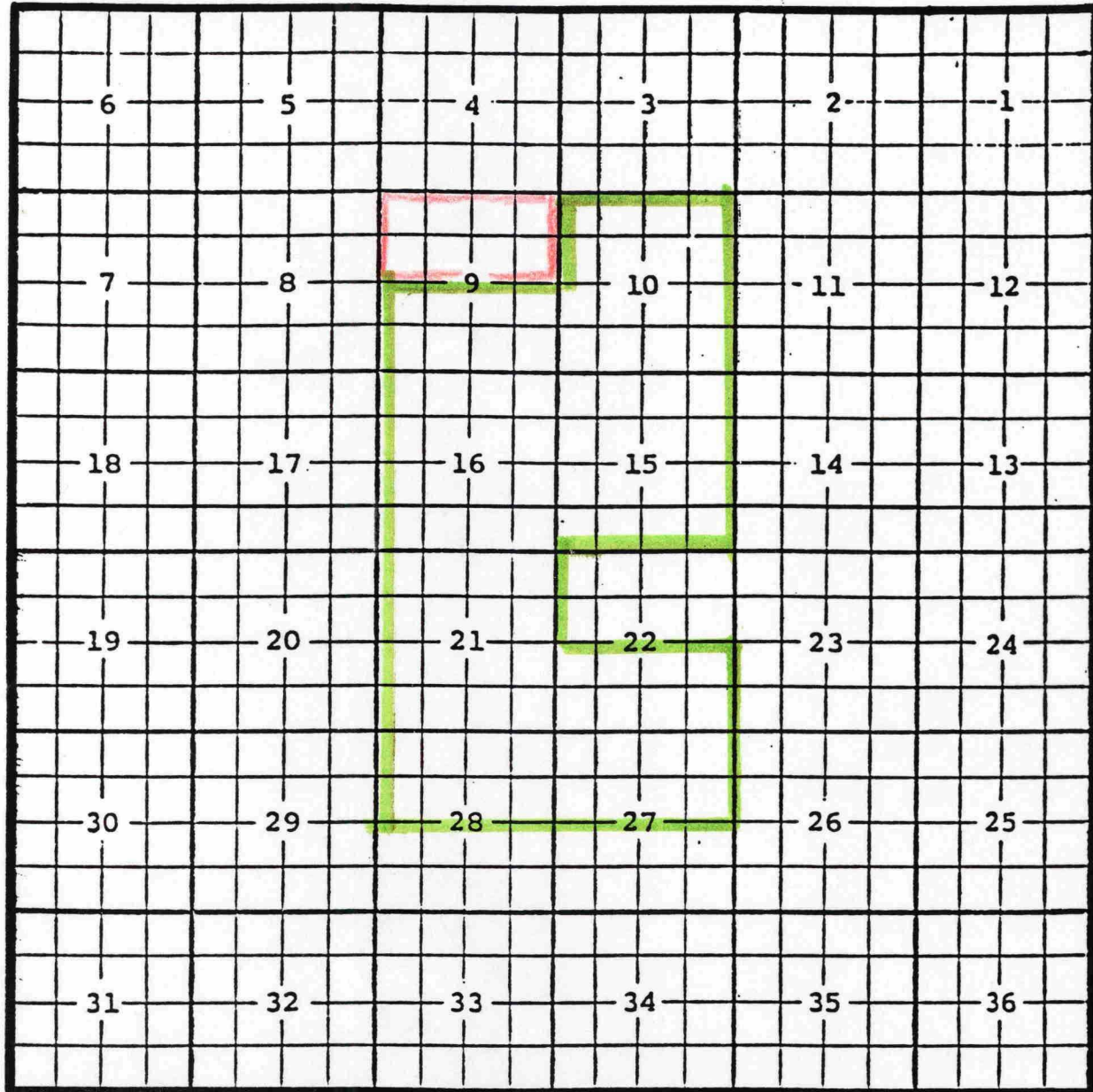
Marbob Energy Corporation, OXY Malt-O-Meal State #1

Location: Unit L, Section 22, Township 17 South, Range 28 East. NMPM

Completed on 04/19/02 in the Pennsylvanian formation.

Top of perforations: 10,119'.

Eddy County, New Mexico Frontier Hills; Strawn Gas Pool
TOWNSHIP 23 SOUTH, RANGE 26 EAST, NMPM



Purpose: One completed gas well capable of producing.

OXY USA WTP Limited Partnership, OXY Boo State #1

Location: Unit G, Sec. 9, Township 23 South, Range 26 East, NMPM

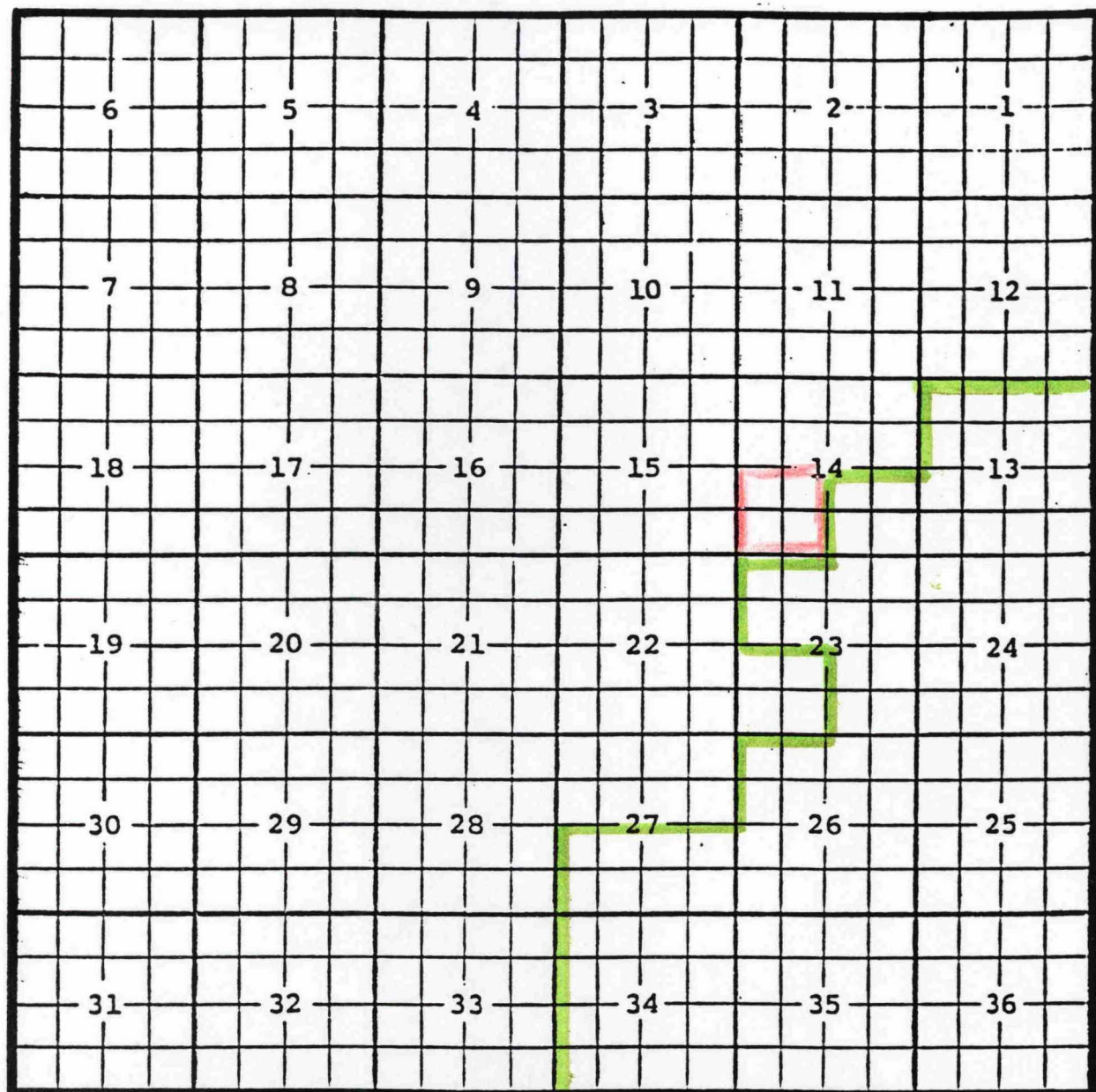
Completed 04/09/02 in the Strawn formation.

Top of perforation: 10,348'.

Eddy County, New Mexico Ingle Wells; Delaware Oil Pool
TOWNSHIP 23 SOUTH, RANGE 31 EAST, NMPM

Ingle Wells; Delaware Oil Pool

TOWNSHIP 23 SOUTH, RANGE 31 EAST, NMPM



Purpose: One completed oil well capable of producing.

Devon Energy Production Company, L.P., Todd '14K' Federal #1

Location: Unit K, Sec. 14, Township 23 South, Range 31 East, NMPM

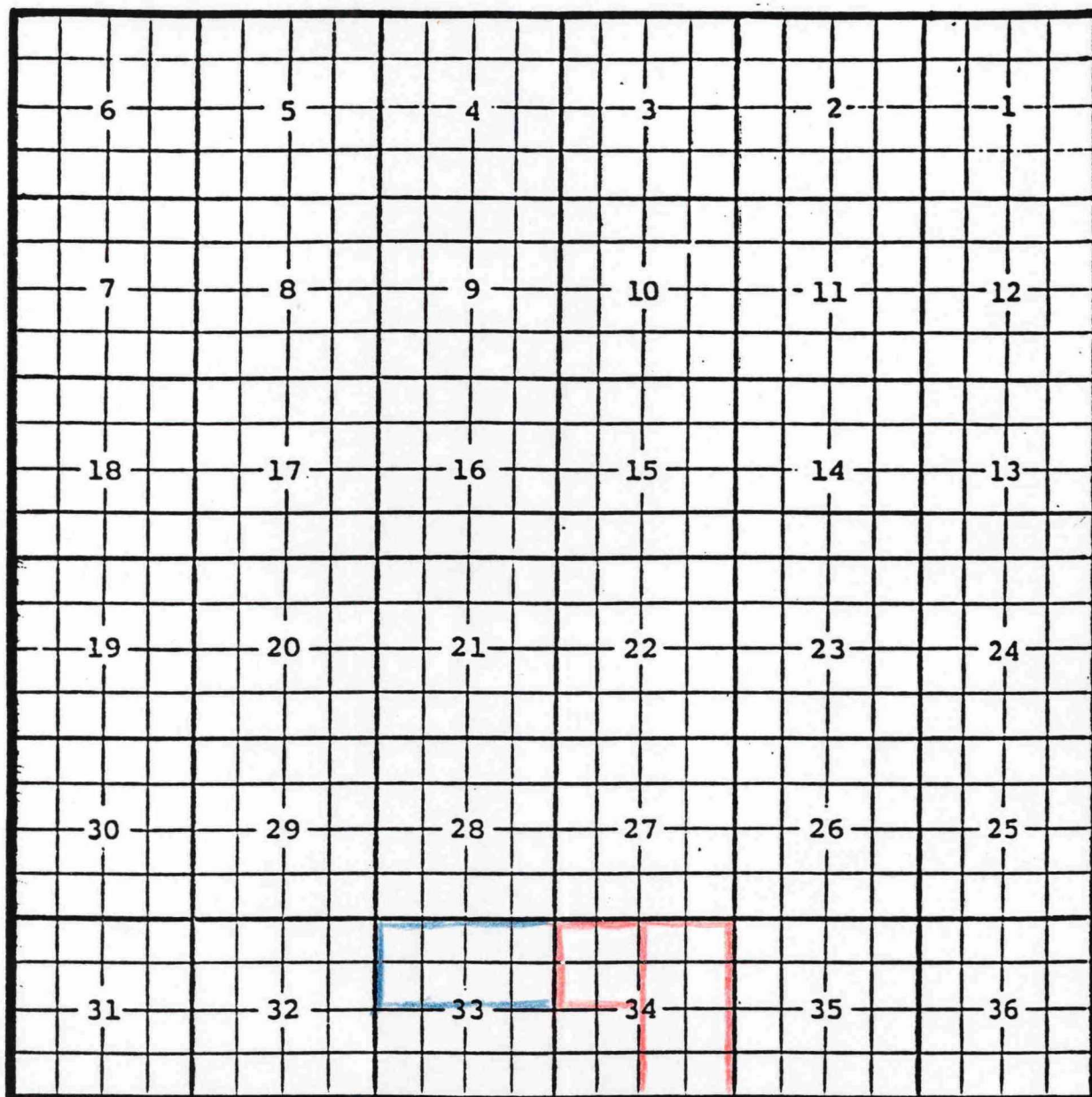
Completed 05/02/02 in the Delaware formation.

Top of perforations: 8209'.

Chaves County, New Mexico

Leslie Spring, South; Wolfcamp Gas Pool

TOWNSHIP 7 SOUTH, RANGE 26 EAST, NMPM



Purpose: One completed gas well capable of producing.

Yates Petroleum Corporation, Coronet 'TI' #3

Location: Unit G, Sec. 3, Township 8 South, Range 26 East, NMPM

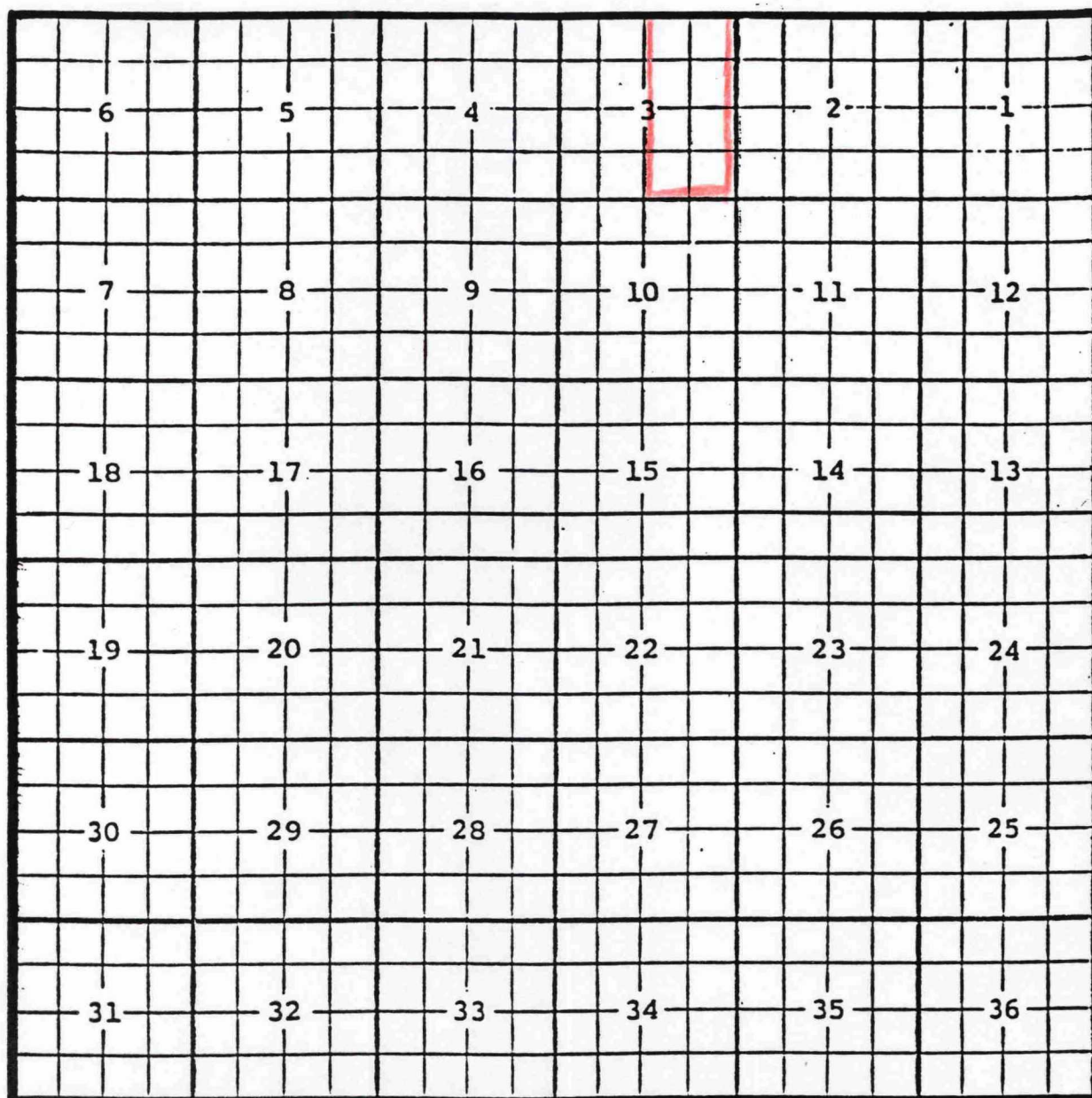
Completed 04/04/02 in the Wolfcamp formation.

Top of perforations: 4797'.

Chaves County, New Mexico

Leslie Spring, South; Wolfcamp Gas Pool

TOWNSHIP 8 SOUTH, RANGE 26 EAST, NMPM



Purpose: One completed gas well capable of producing.

Yates Petroleum Corporation, Coronet 'TI' #3

Location: Unit G, Sec. 3, Township 8 South, Range 26 East, NMPM

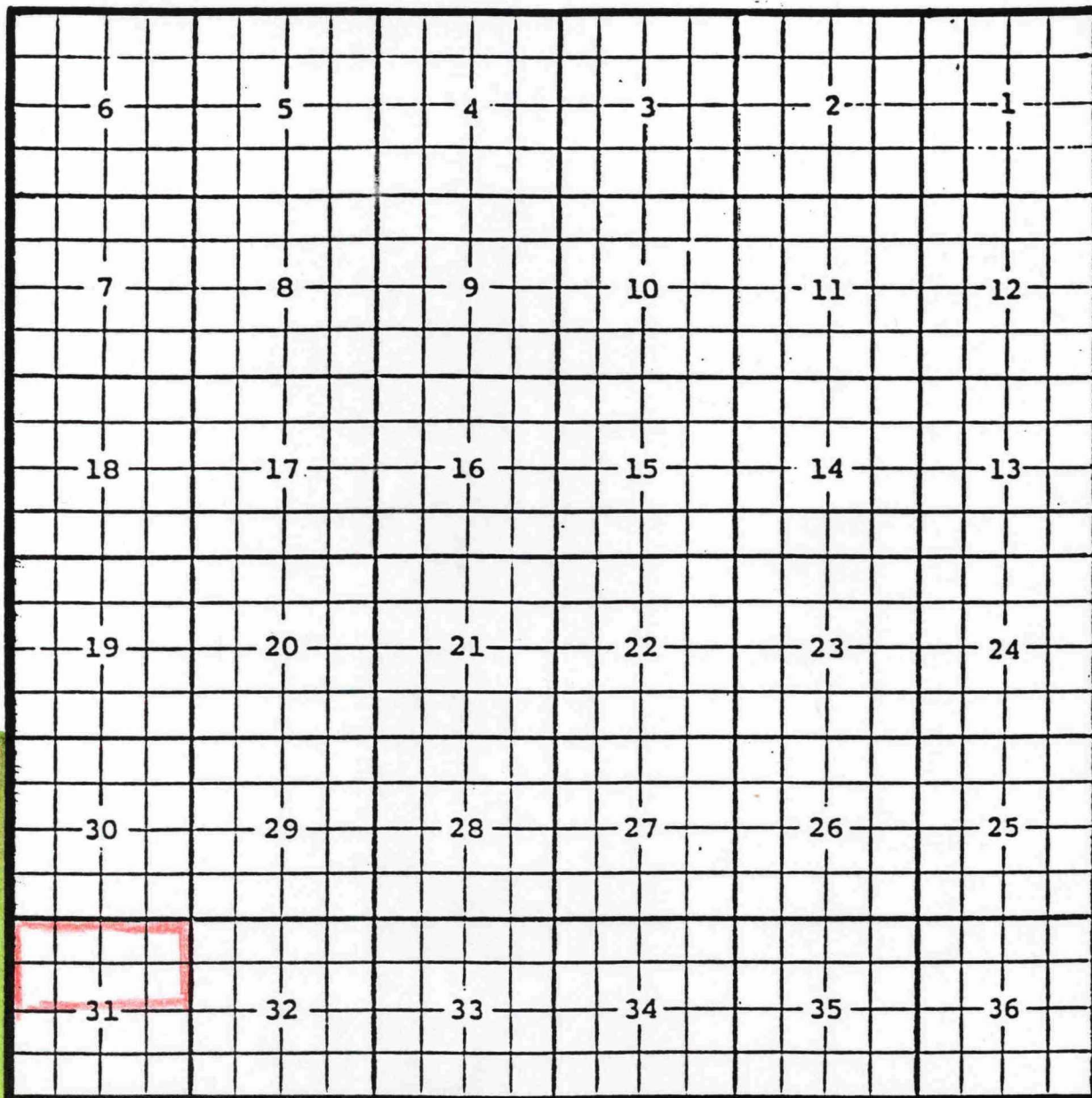
Completed 04/04/02 in the Wolfcamp formation.

Top of perforations: 4797'.

Eddy County, New Mexico

Little Box Canyon; Morrow Gas Pool

TOWNSHIP 20 SOUTH, RANGE 23 EAST, NMPM



Purpose: One completed gas well capable of producing.

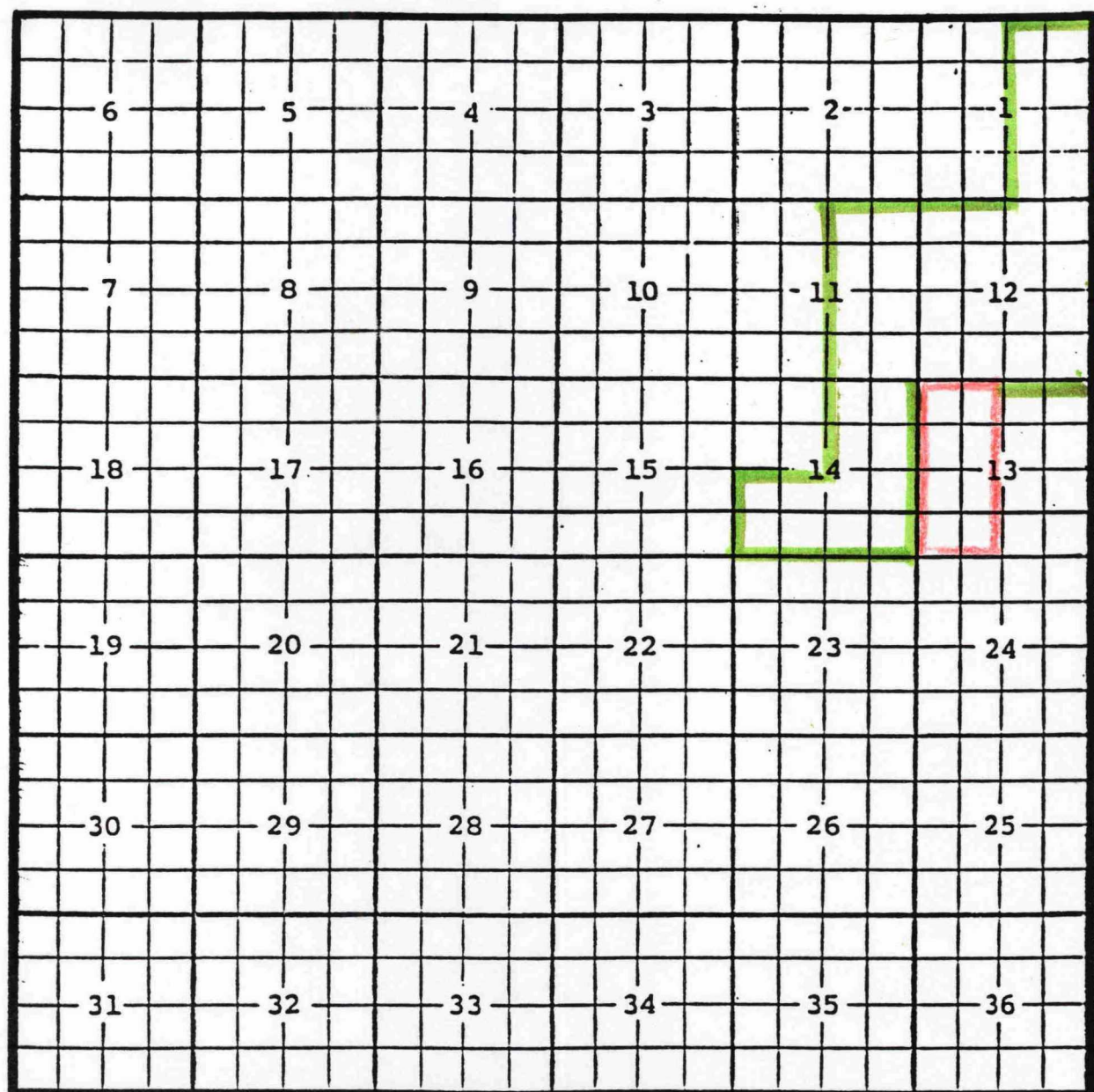
Yates Petroleum Corporation, Cuadrillo 'AZO' Federal #1

Location: Unit D, Sec. 31, Township 20 South, Range 23 East, NMPM

Completed 05/04/02 in the Morrow formation.

Top of perforations: 8196'.

Eddy County, New Mexico Mosley Canyon; Strawn Gas Pool
TOWNSHIP 24 SOUTH, RANGE 24 EAST, NMPM



Purpose: One completed gas well capable of producing.

Mewbourne Oil Company, Stetson '13' State Com. #1

Location: Unit C, Sec. 13, Township 24 South, Range 24 East, NMPM

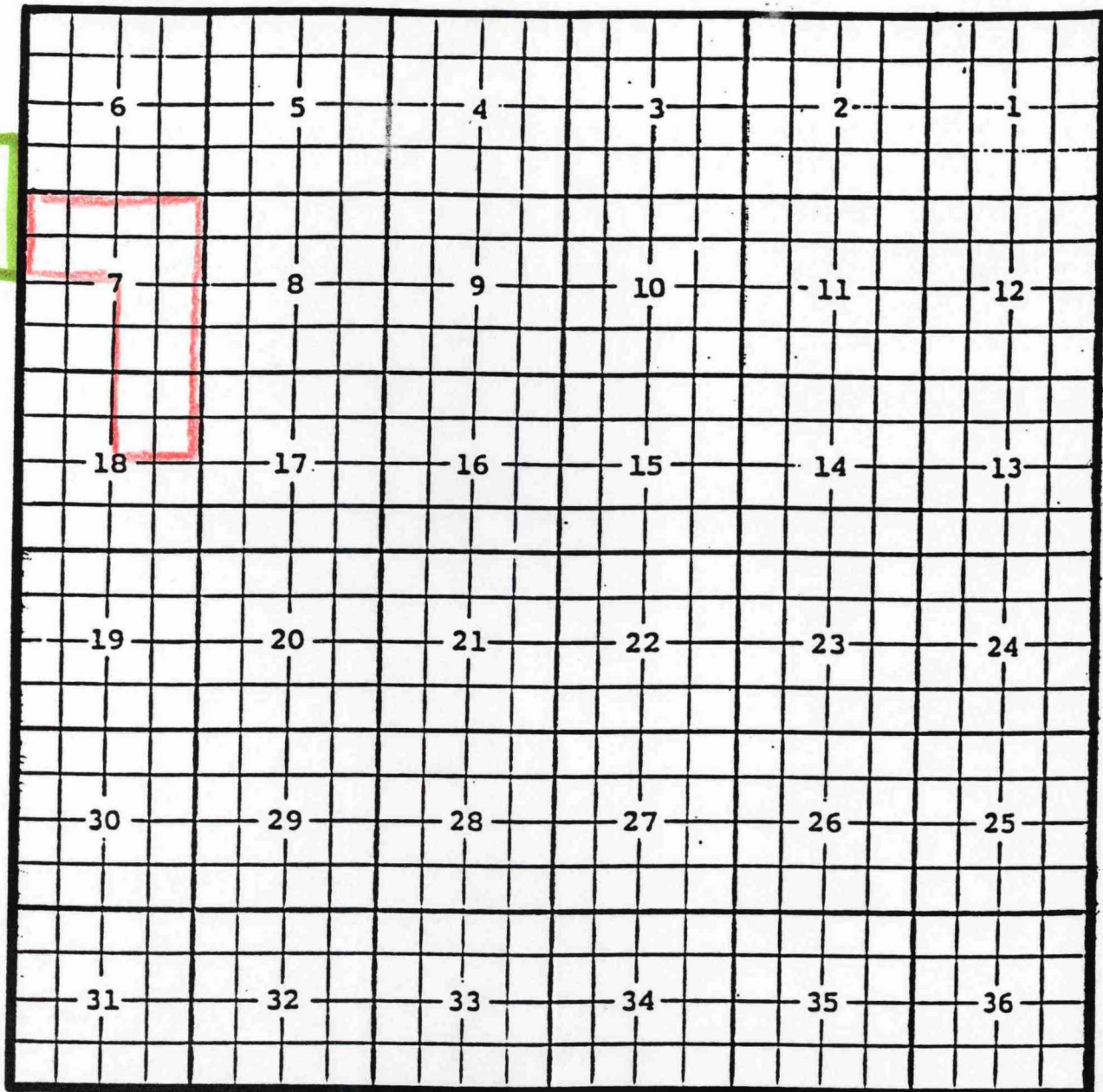
Completed 03/06/02 in the Strawn formation.

Top of perforations: 9606'.

Eddy County, New Mexico

Palmillo; Wolfcamp, West Oil Pool

TOWNSHIP 19 SOUTH, RANGE 29 EAST, NMPM



Purpose: One completed oil well capable of producing.

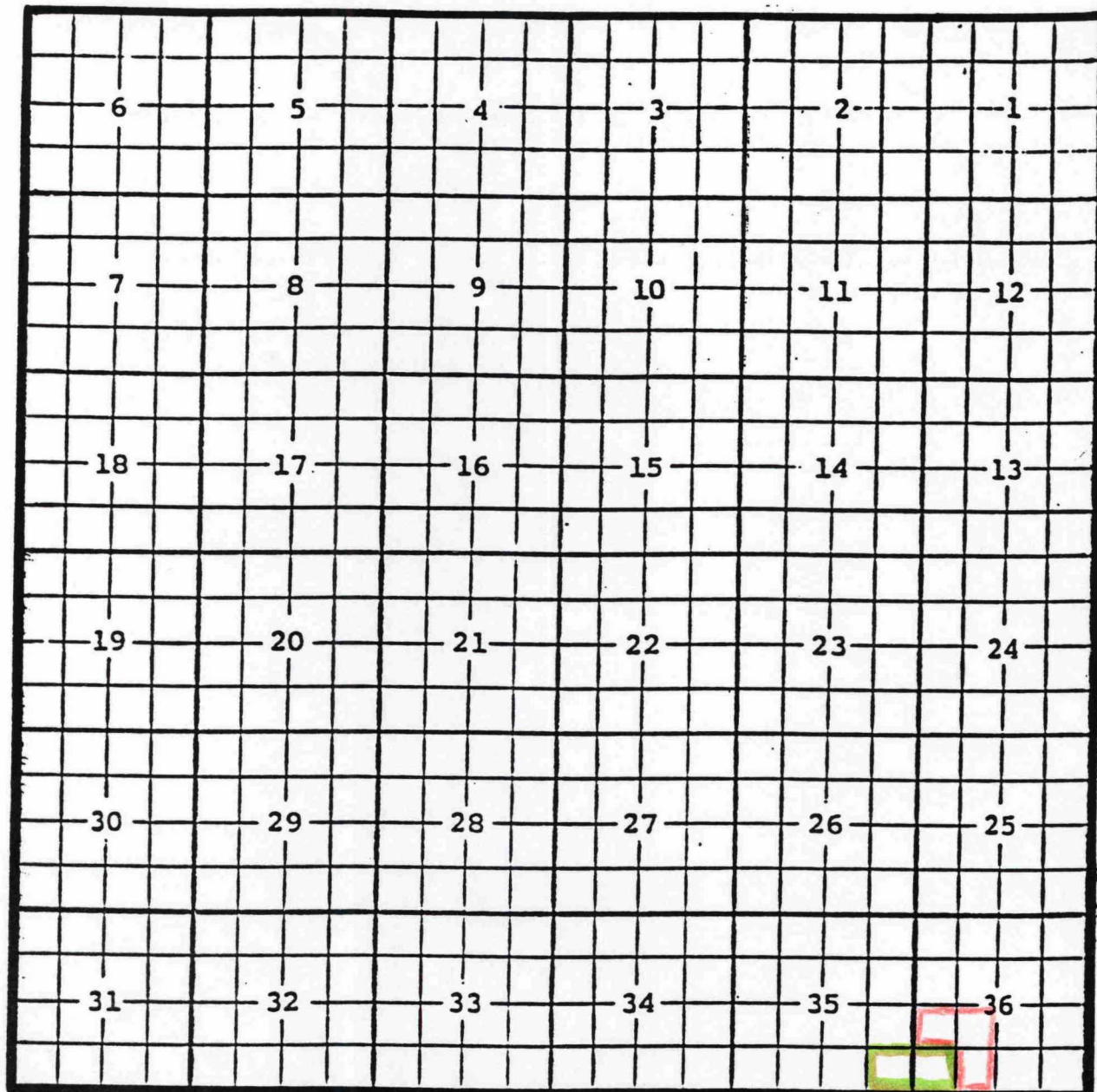
Marbob Energy Corporation, New Mexico 'DC' State #1

Location: Unit H, Sec. 18, Township 19 South, Range 29 East, NMPM

Completed 04/27/02 in the Wolfcamp formation.

Top of perforations: 8941'.

Eddy County, New Mexico Tamano; San Andres Oil Pool
TOWNSHIP 17 SOUTH, RANGE 31 EAST, NMPM



Purpose: One completed oil well capable of producing.

Mack Energy Corporation, Antelope State #4

Location: Unit L, Sec. 36, Township 17 South, Range 31 East, NMPM

Completed 04/25/02 in the San Andres formation.

Top of perforations: 4235'.