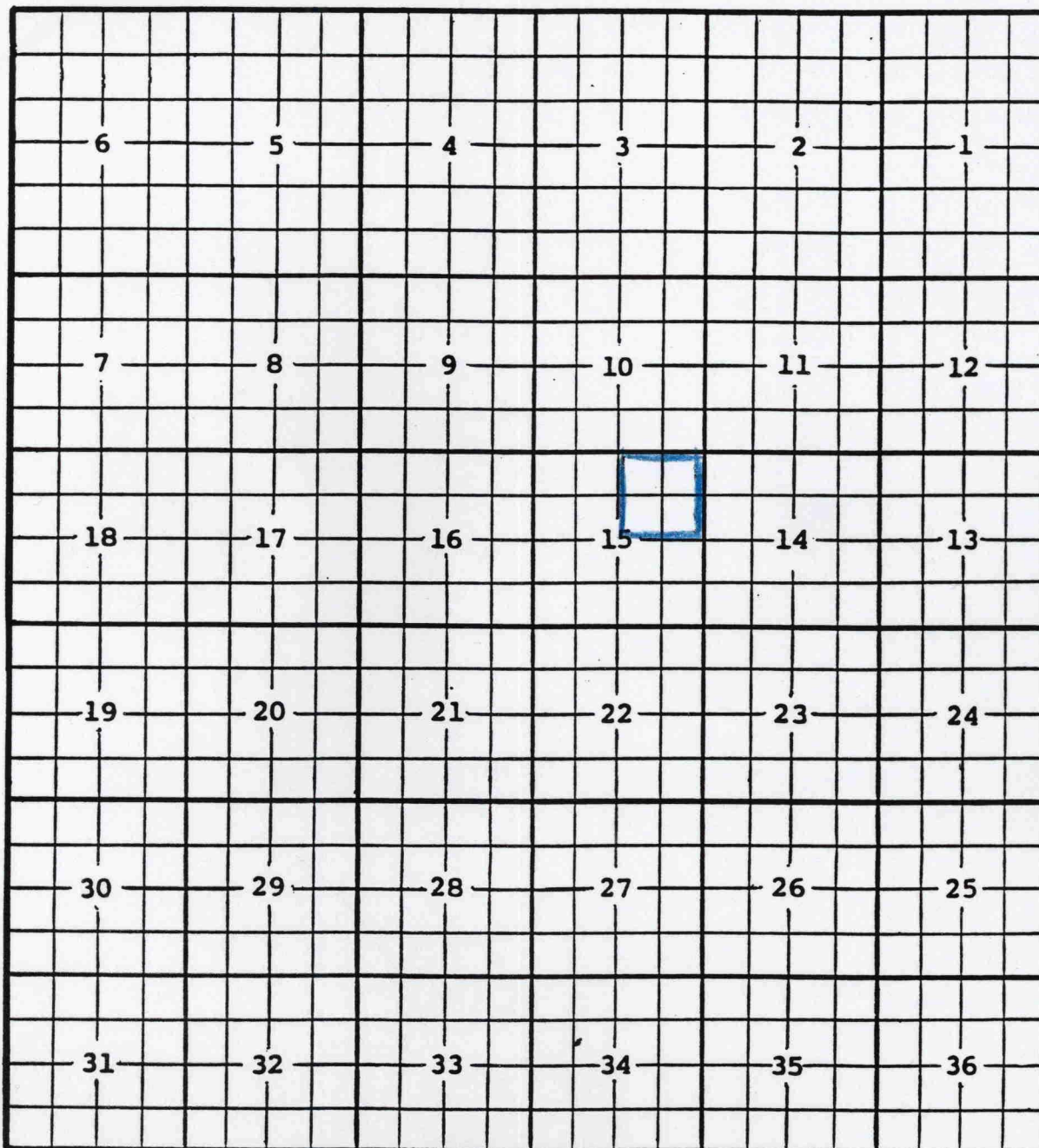


Eddy County, New Mexico

Cave Lake; Grayburg Gas Pool

TOWNSHIP 16 SOUTH, RANGE 28 EAST, NMPM



Purpose: One completed gas well capable of producing.

Devon SFS Operating, Inc., Crow Flats '15' Federal Com. #1

Location: Unit H, Sec. 15, Township 16 South, Range 28 East, NMPM

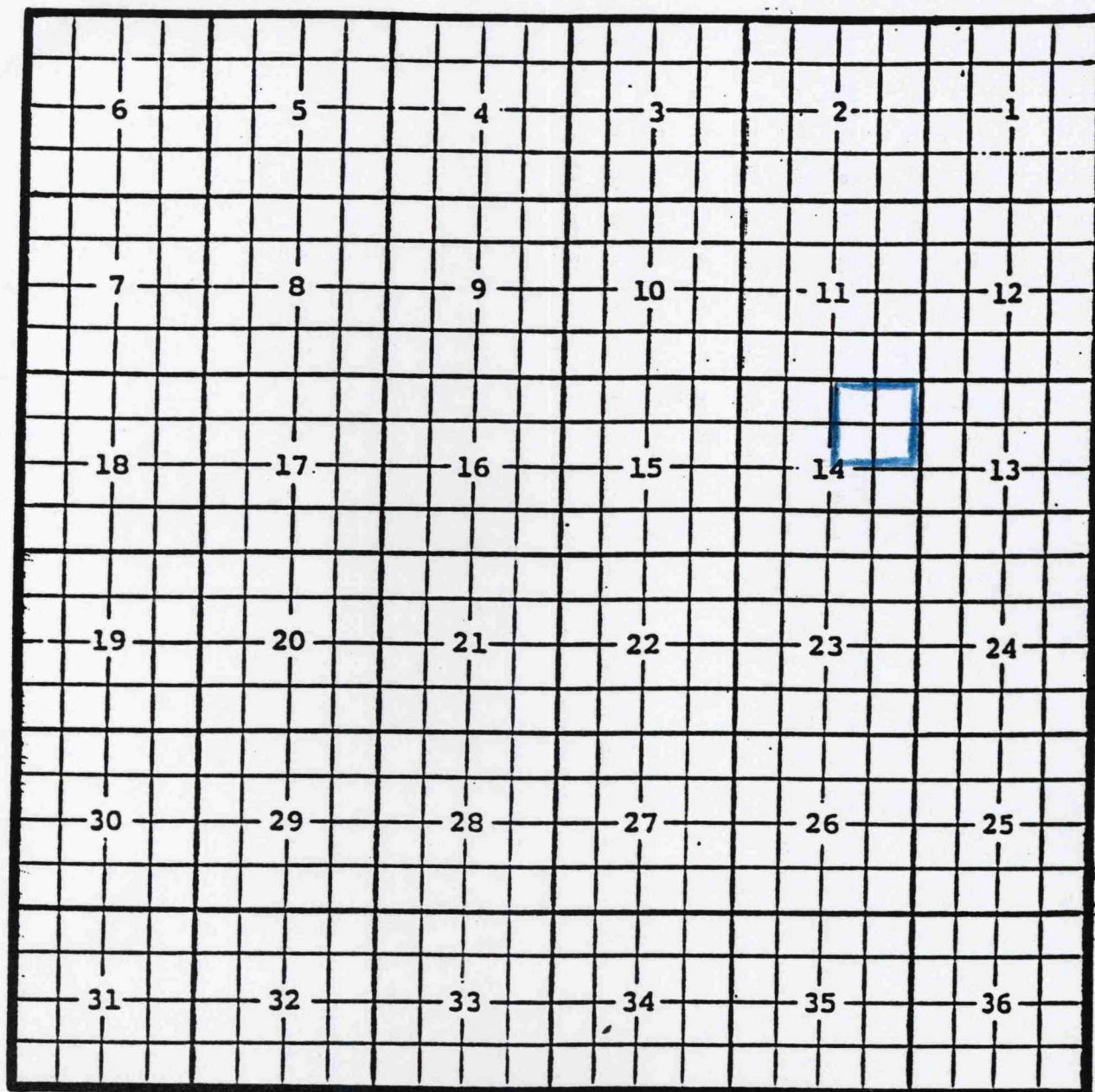
Completed 12/22/00 in the Grayburg formation.

Top of perforations: 1856'.

Eddy County, New Mexico

Fren Paddock, East Oil Pool

TOWNSHIP 17 SOUTH, RANGE 31 EAST, NMPM



Purpose: One completed oil well capable of producing.

Chervon Texaco, Skelly Unit # 905

Location: Unit A, Sec. 14, Township 17 South, Range 31 East, NMPM

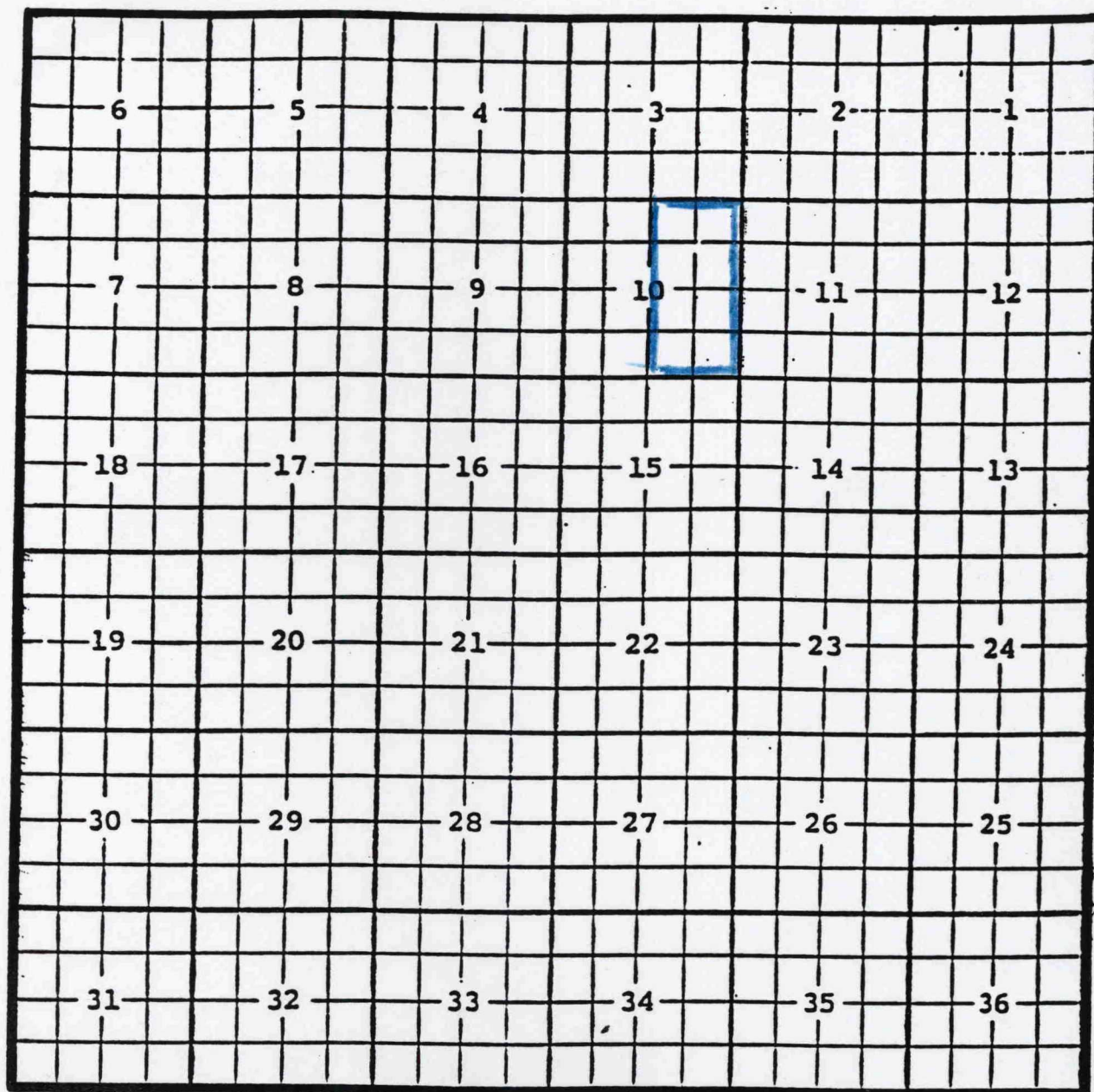
Completed 01/23/02 in the Paddock formation.

Top of perforations: 5288'.

Eddy County, New Mexico

Hauptache; Atoka Gas Pool

TOWNSHIP 23 SOUTH, RANGE 22 EAST, NMPM



Purpose: One completed gas well capable of producing.

Yates Petroleum Corporation, Big Freddy Unit #1

Location: Unit G, Sec. 10, Township 23 South, Range 22 East, NMPM

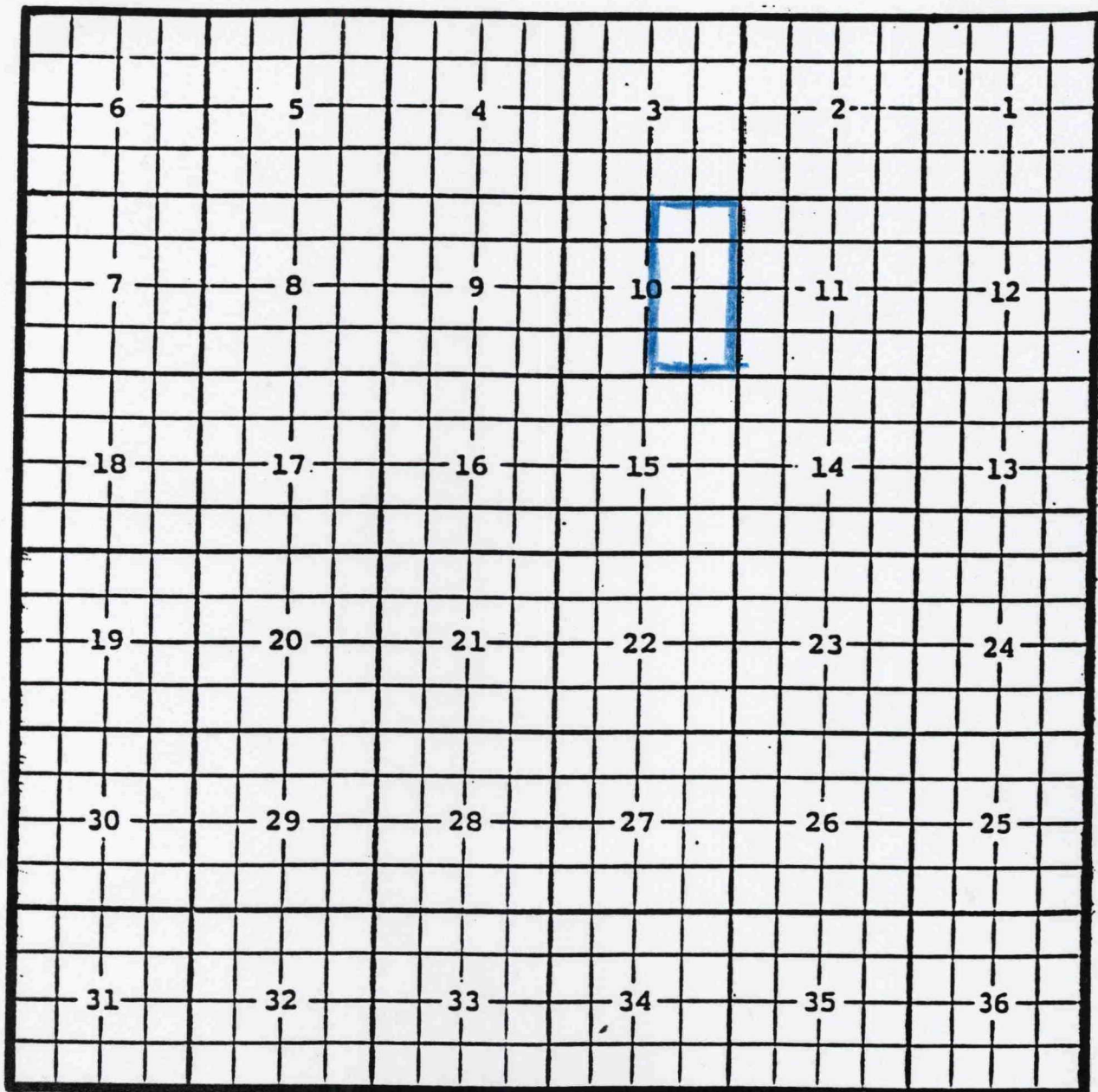
Completed 01/25/00 in the Atoka formation.

Top of perforations: 9125'.

Eddy County, New Mexico

Hauptache; Strawn Gas Pool

TOWNSHIP 23 SOUTH, RANGE 22 EAST, NMPM



Purpose: One completed gas well capable of producing.

Yates Petroleum Corporation, Big Freddy Unit #1

Location: Unit G, Sec. 10, Township 23 South, Range 22 East, NMPM

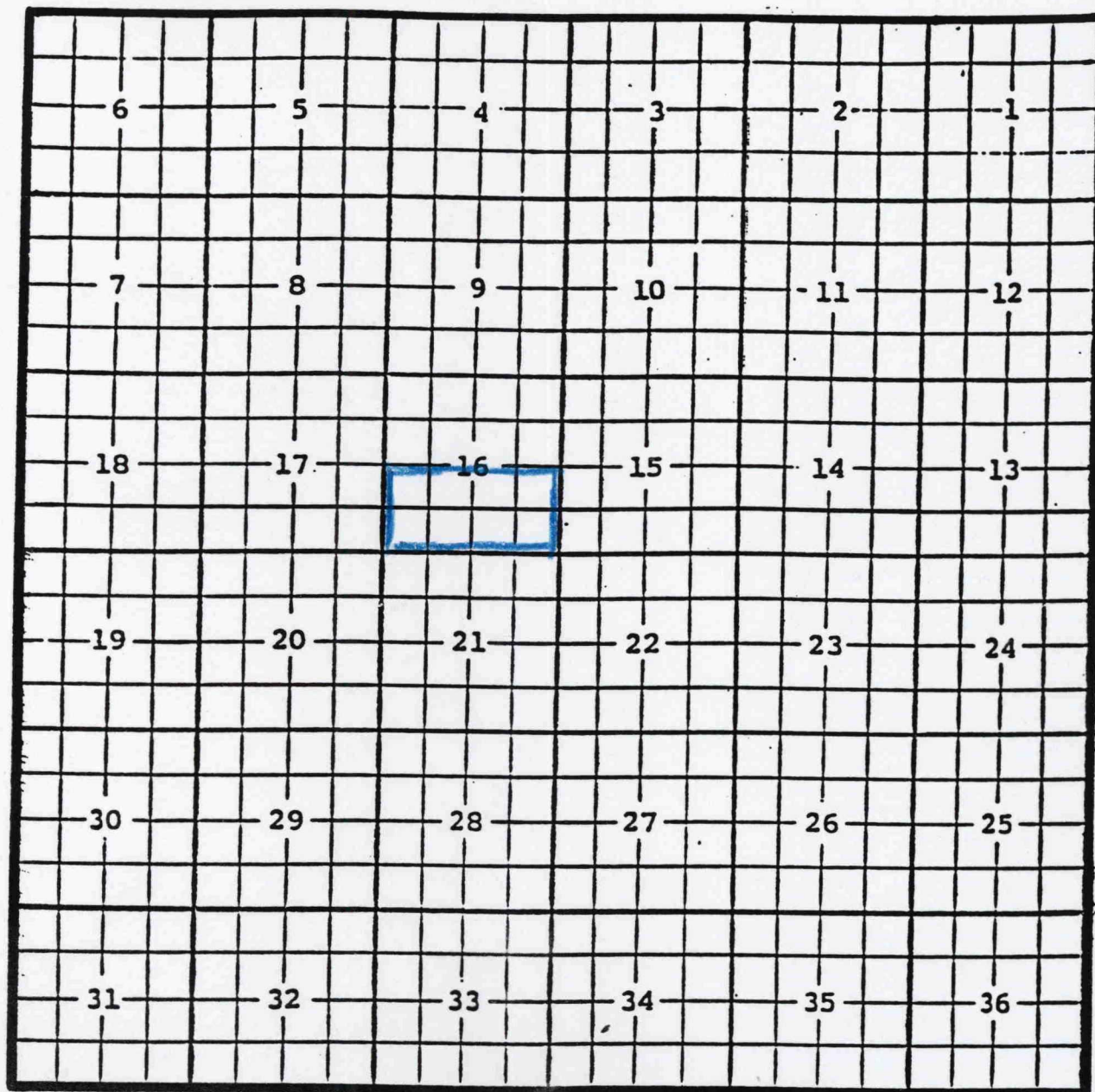
Completed 01/25/00 in the Strawn formation.

Top of perforations: 8671'.

Eddy County, New Mexico

Kennedy Farms; Strawn, West Gas Pool

TOWNSHIP 17 SOUTH, RANGE 26 EAST, NMPM



Purpose: One completed gas well capable of producing.

Devon SFS Operating, Inc., Veranda '16' State Com. #1

Location: Unit O, Sec. 16, Township 17 South, Range 26 East, NMPM

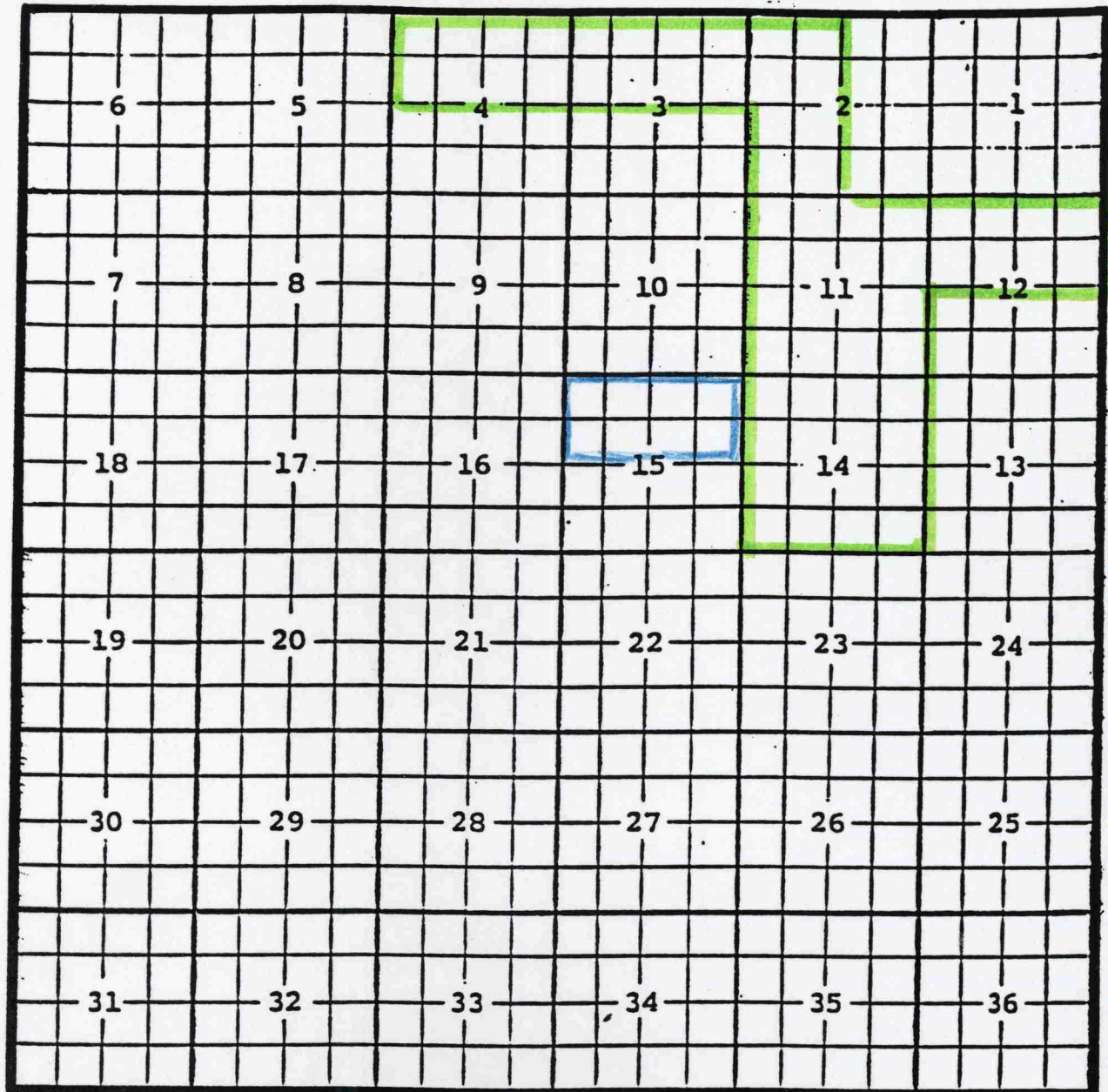
Completed 06/17/02 in the Strawn formation.

Top of perforations: 7628'.

Eddy County, New Mexico

Atoka; Upper Pennsylvanian, West Gas Pool

TOWNSHIP 18 SOUTH, RANGE 25 East, NMPM



Purpose: One completed gas well capable of producing.

OXY USA WTP Limited Partnership, OXY Swinger #1

Completed 01/21/01 in the Atoka formation.


Location: Unit G, Section 15, Township 18 South, Range 25 East, NMPM

Top of perforations: 7094'.

Eddy County, New Mexico

Avalon; Atoka Gas Pool

TOWNSHIP 21 SOUTH, RANGE 25 EAST, NMPM



6-21-26

Purpose: One completed gas well capable producing.

Fasken Oil & Ranch, Ltd. , Avalon Federal #2

Location: Unit L, Sec. 1, Township 21 South, Range 25 East, NMPM

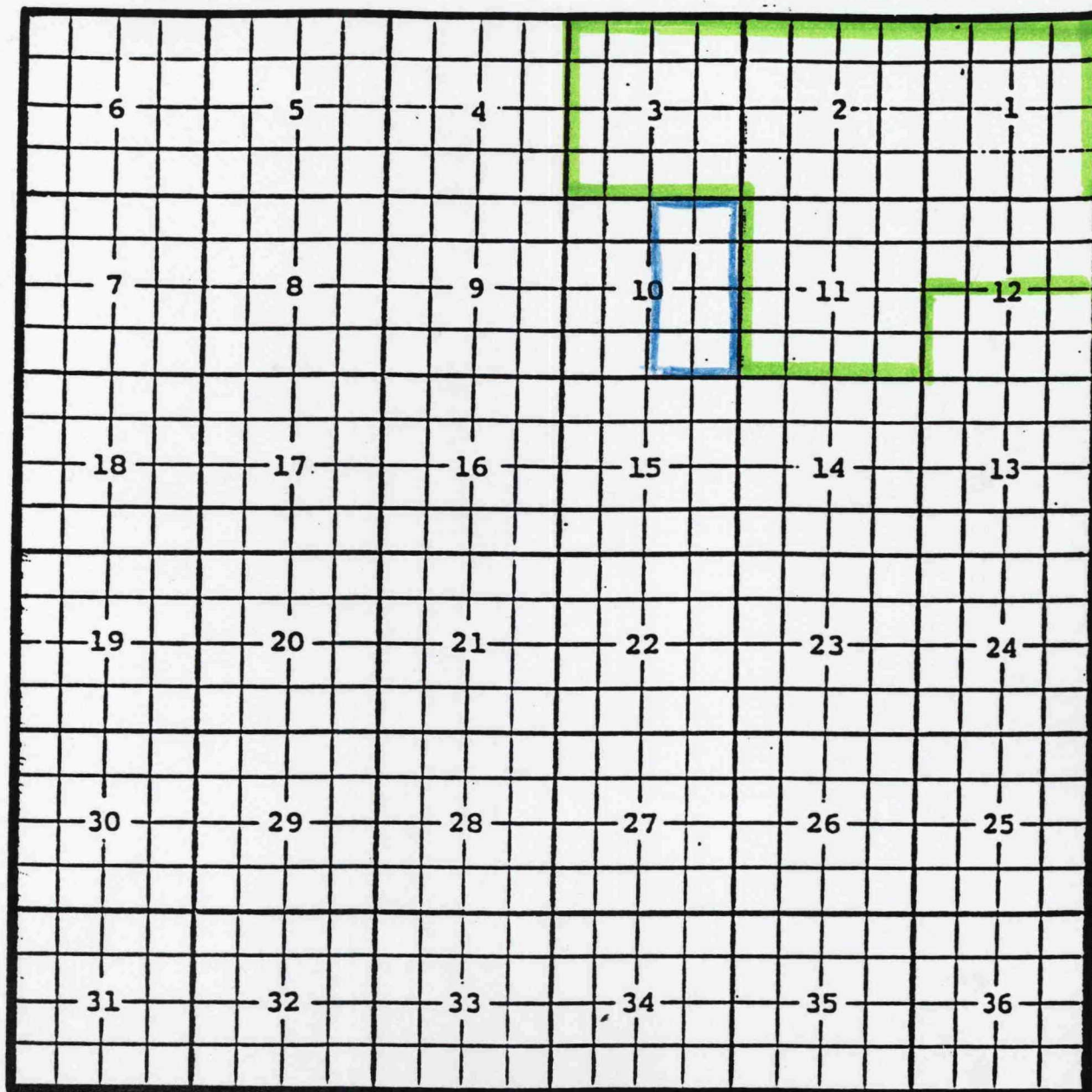
Completed 06/26/02 in the Atoka formation.

Top of perforations: 9731'.

Eddy County, New Mexico

Carlsbad; Atoka, South Gas Pool

TOWNSHIP 23 SOUTH, RANGE 26 EAST, NMPM



Purpose: One completed gas well capable producing.

Dominion Oklahoma Texas E & P, Inc., Saragosa '10' State #1

Location: Unit A, Sec. 10, Township 23 South, Range 26 East, NMPM

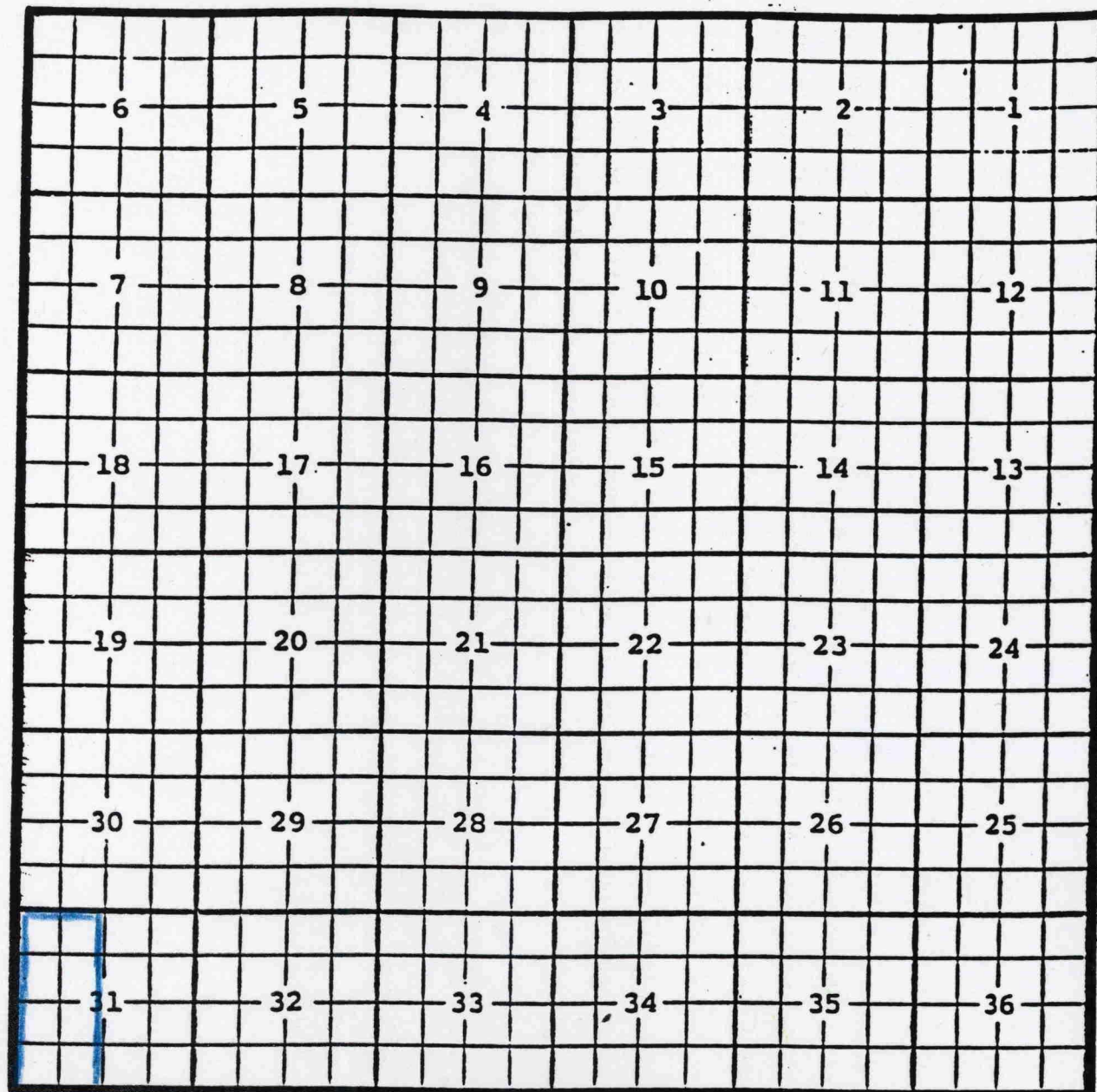
Completed 04/01/02 in the Atoka formation.

Top of perforations: 10,796'.

Eddy County, New Mexico

Dog Town Draw; Morrow Gas Pool

TOWNSHIP 23 SOUTH, RANGE 30 EAST, NMPM



Purpose: One completed gas well capable of producing.

Bass Enterprises Production Company, Remuda Basin '31' State #1

Location: Lot 4, Section 31, Township 23 South, Range 30 East. NMPM

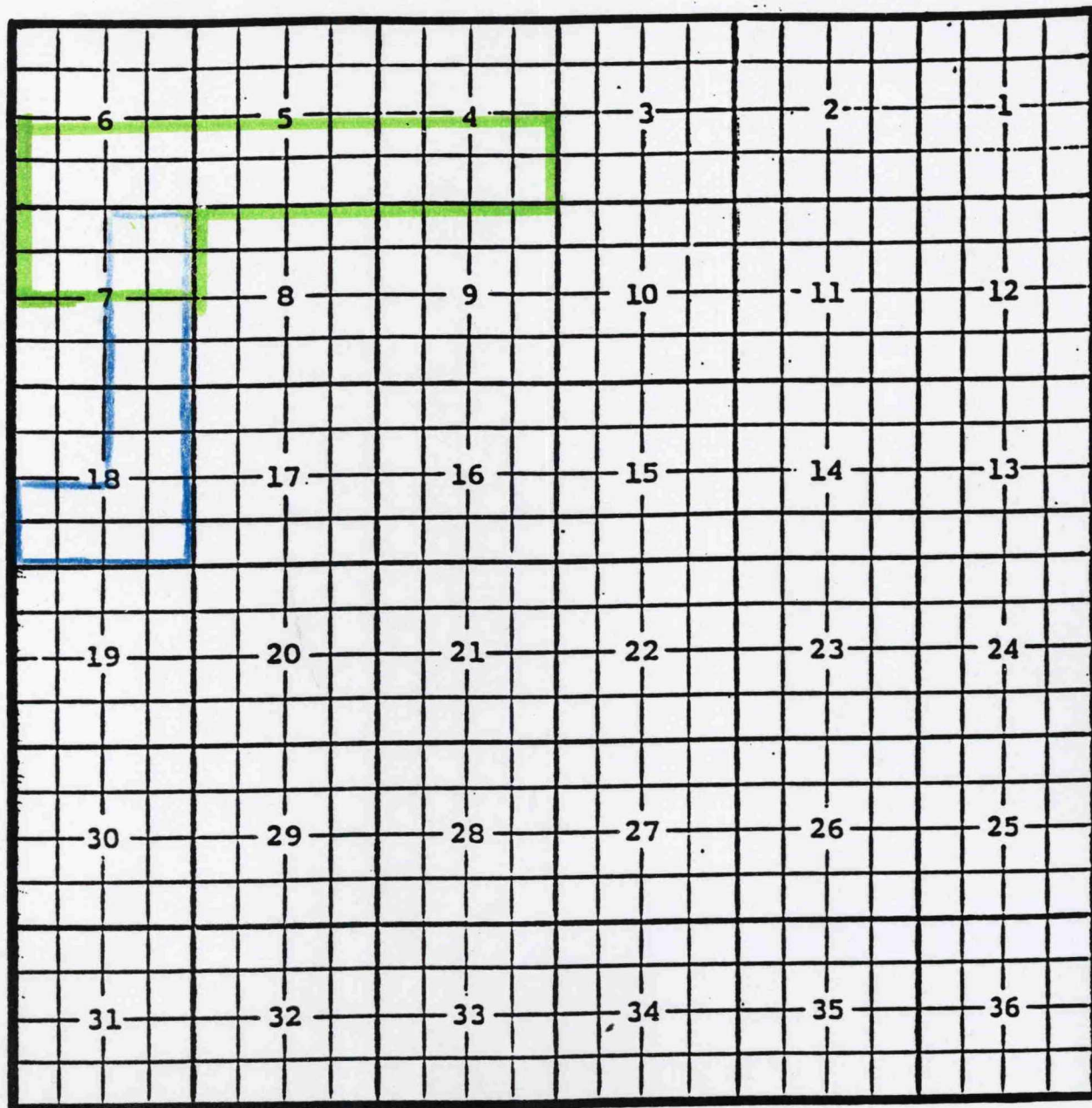
Completed on 10/25/01 in the Morrow formation.

Top of perforations: 13,863'.

Eddy County, New Mexico

Four Mile Draw; Morrow, West Gas Pool

TOWNSHIP 19 SOUTH, RANGE 26 EAST, NMPM



Purpose: One completed gas well capable of producing.

V-F Petroleum Inc., Brotherhood #1

Location: Unit O, Sec. 18, Township 19 South, Range 26 East, NMPM

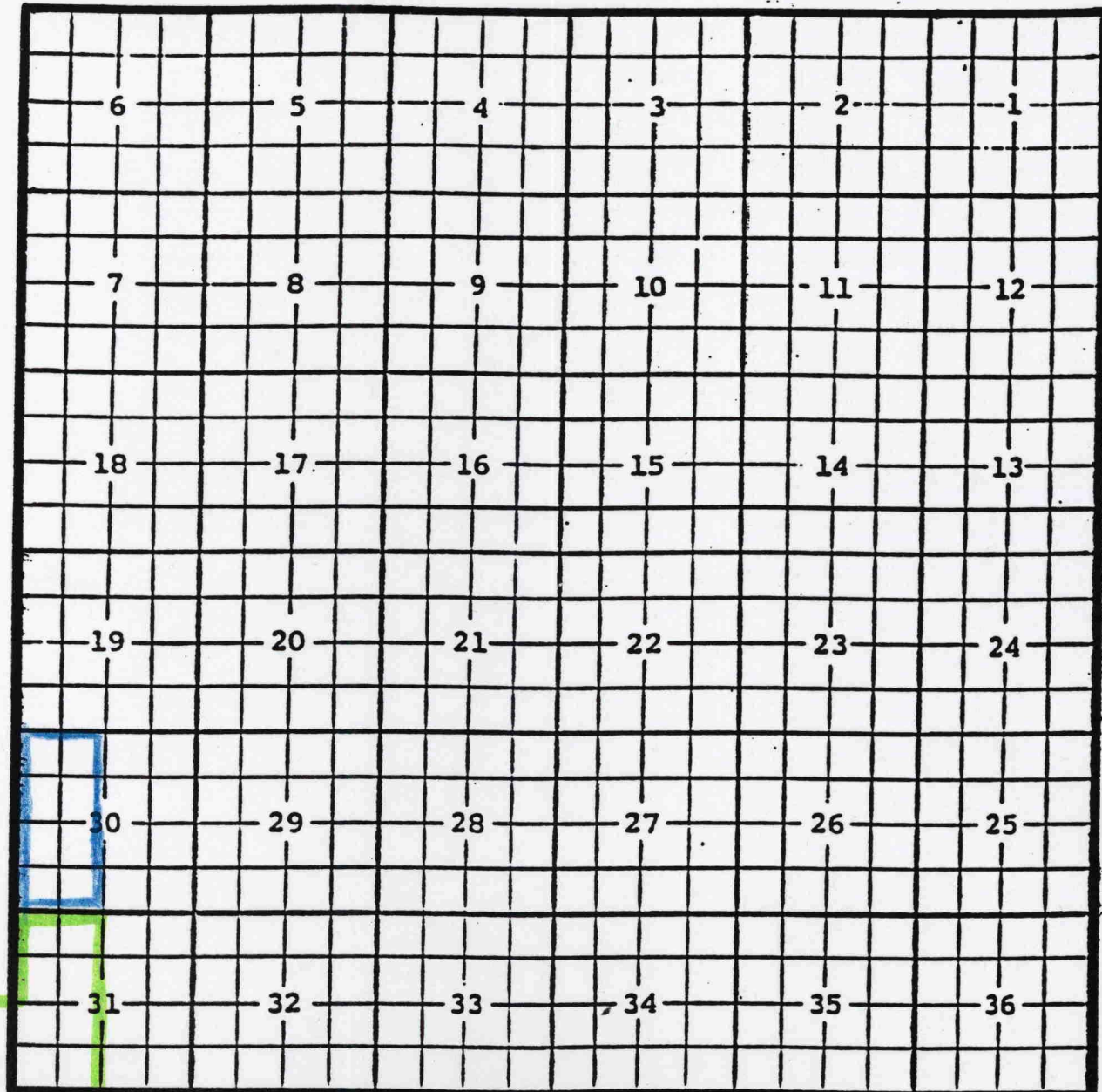
Completed 03/25/02 in the Morrow formation

Top of perforations: 9454'.

Eddy County, New Mexico

Hackberry; Morrow, North Gas Pool

TOWNSHIP 18 SOUTH, RANGE 31 EAST, NMPM



Purpose: One completed gas well capable of producing.

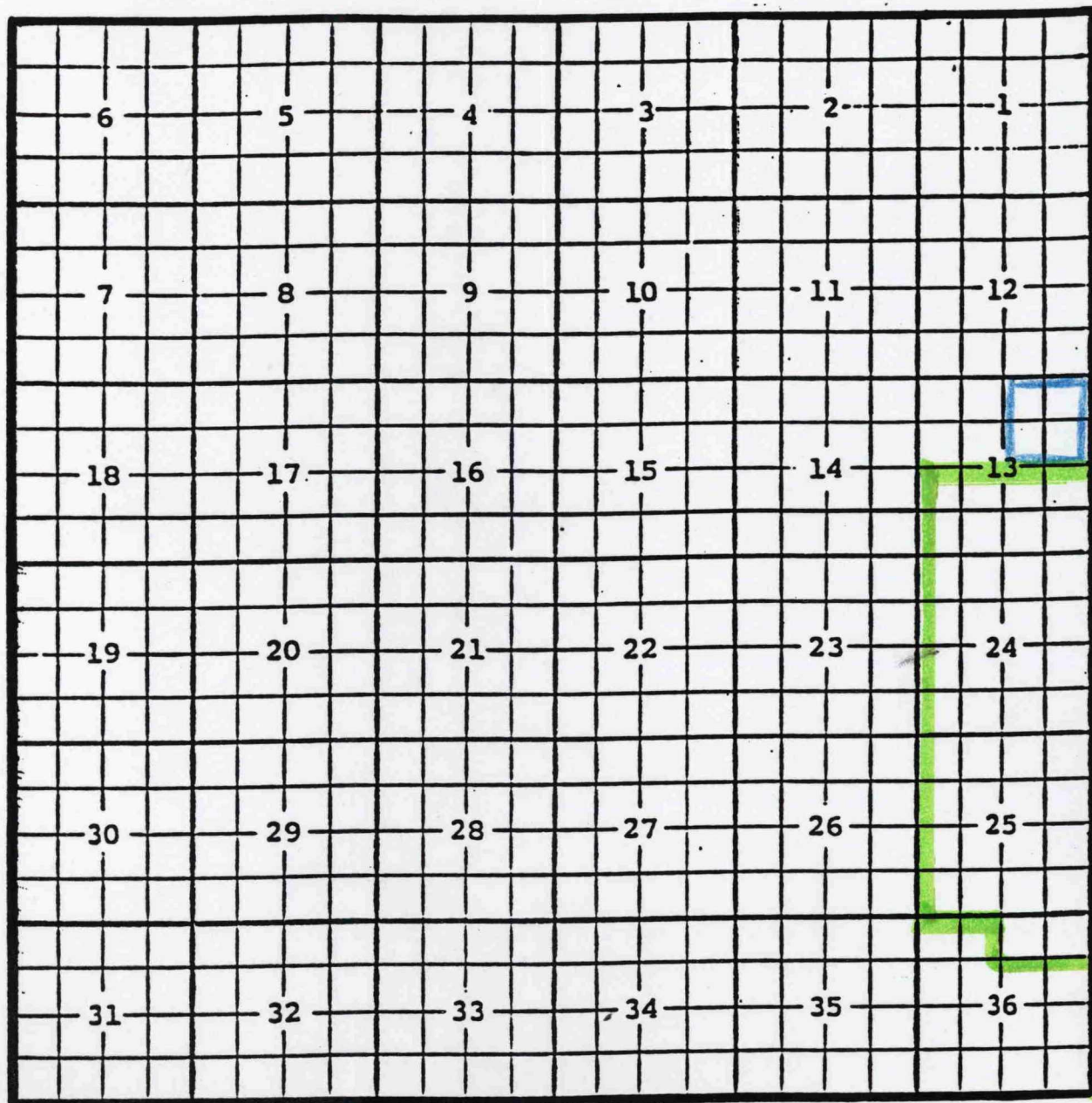
Chi Operating, Inc., Big Red Federal Com. #1

Location: Unit N, Sec. 30, Township 18 South, Range 31 East, NMPM

Completed 05/09/02 in the Morrow formation.

Top of perforations: 12,092'.

Eddy County, New Mexico Maljamar; Grayburg-San Andres Oil Pool
TOWNSHIP 17 SOUTH, RANGE 31 EAST, NMPM



Purpose: One completed oil well capable of producing.

Hudson Oil Company of Texas, Puckett 'B' # 37

Location: Unit G, Sec. 13, Township 17 South, Range 31 East, NMPM

Completed 06/18/02 in the Grayburg-San Andres formation.

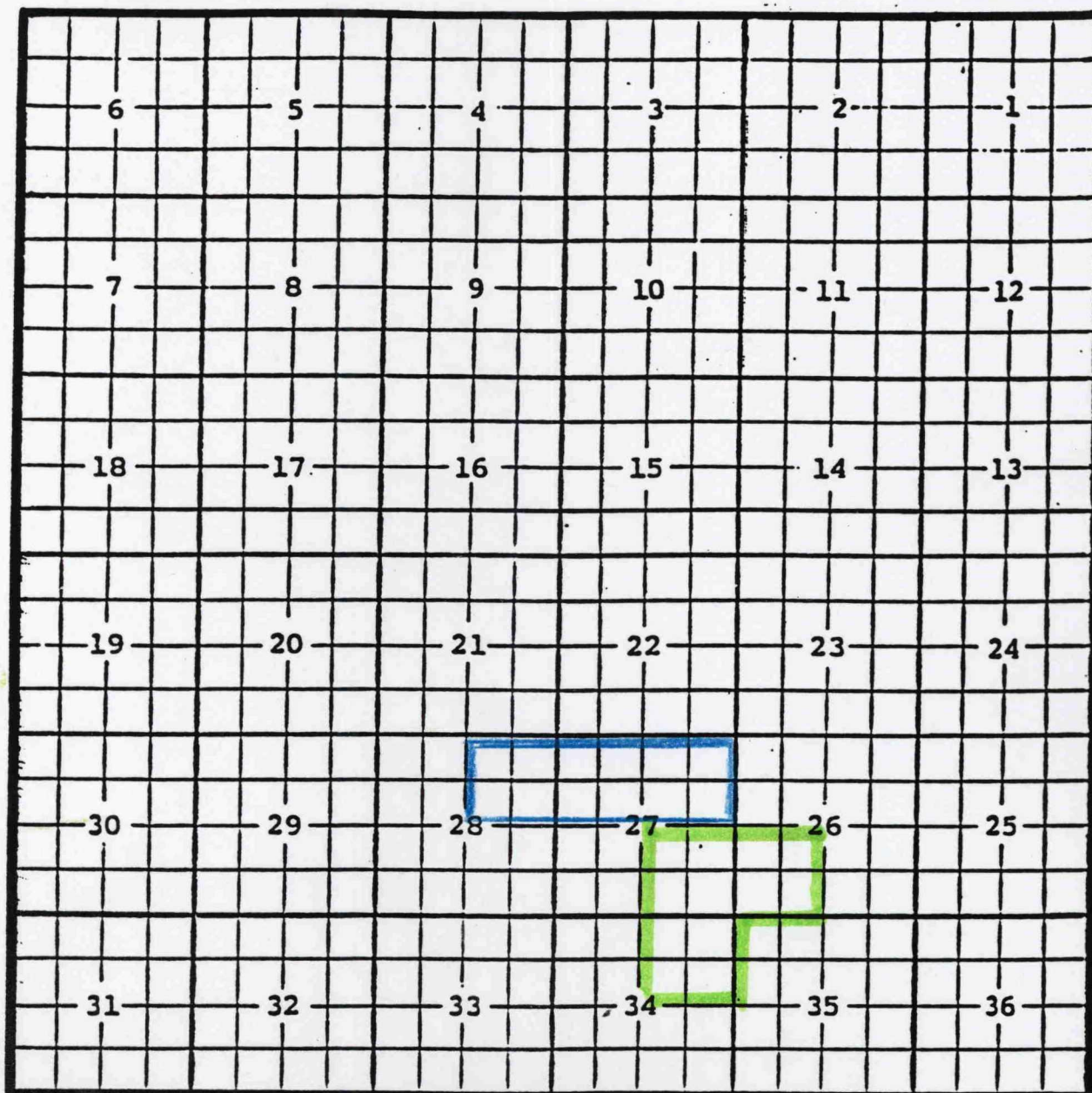
Top of perforations: 3446'.

Eddy County, New Mexico

Parkway; Wolfcamp Gas Pool

TOWNSHIP 19 SOUTH, RANGE 29 EAST, NMPM

oil



Purpose: One completed ^{oil} gas well capable of producing.

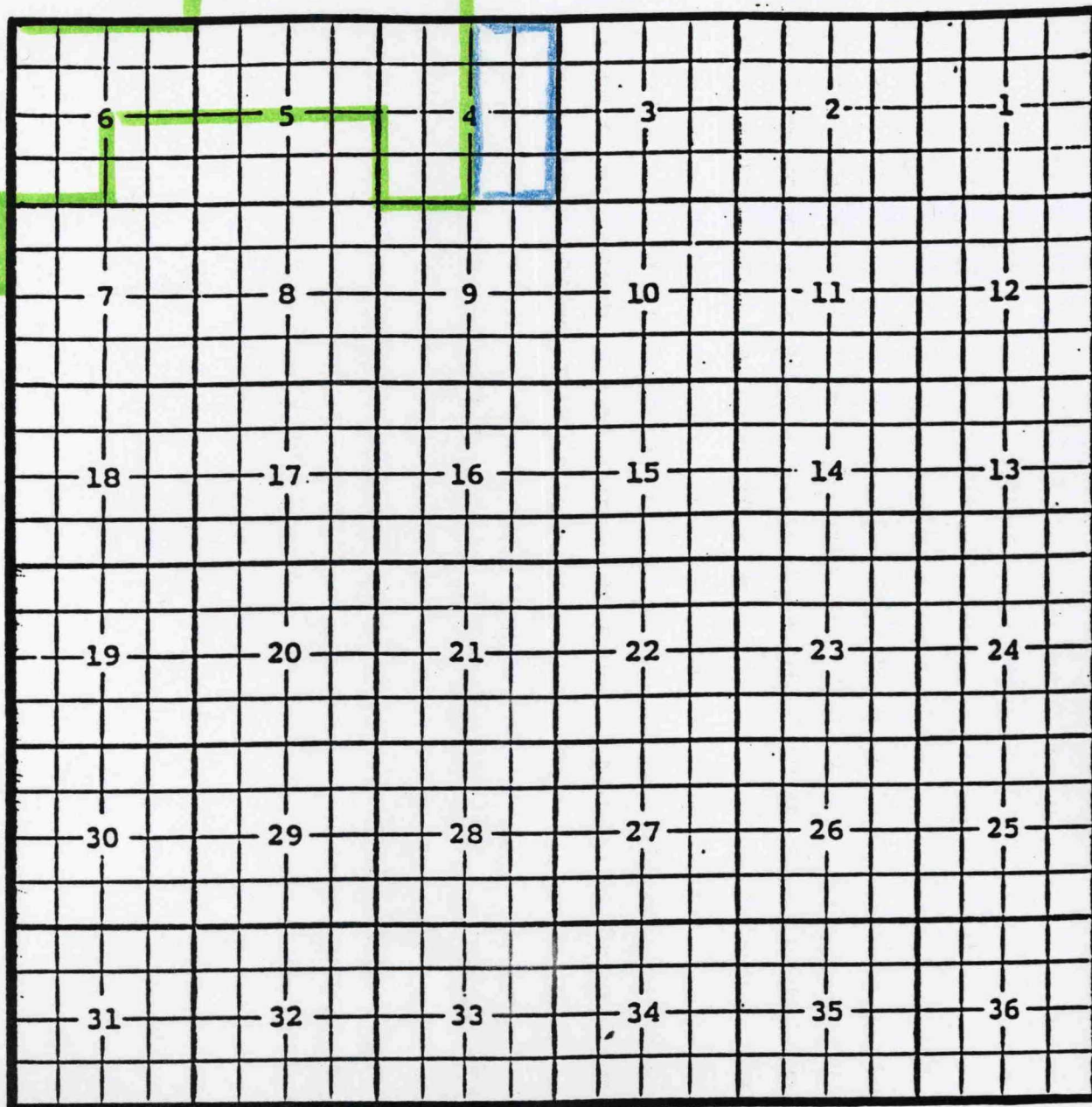
Ocean Energy, Inc., Parkway #14

Location: Unit B, Sec. 28, Township 19 South, Range 29 East, NMPM

Completed 05/01/02 in the Wolfcamp formation.

Top of perforations: 9132'.

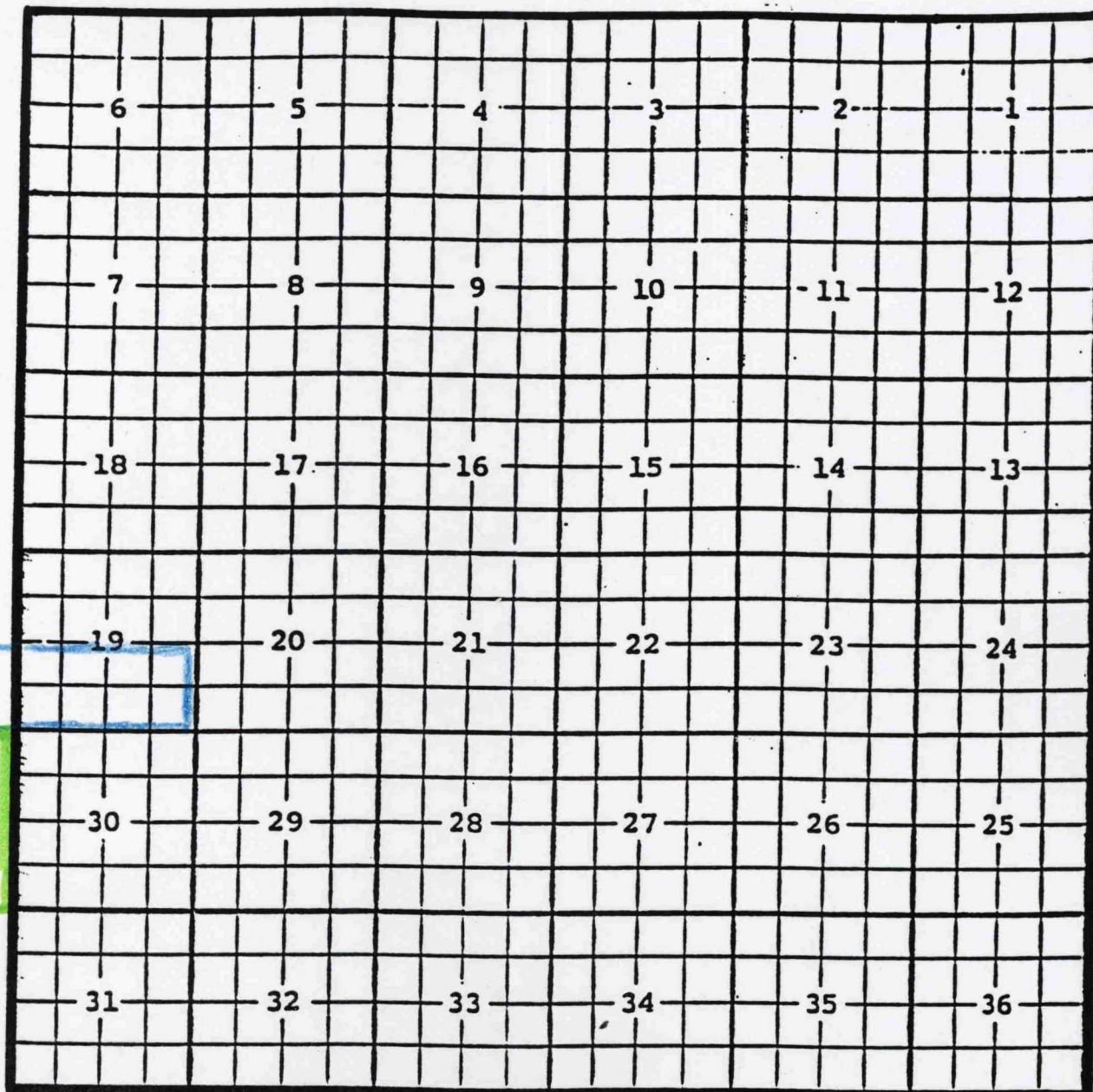
Eddy County, New Mexico Sheep Draw; Strawn Gas Pool
TOWNSHIP 23 SOUTH, RANGE 26 EAST, NMPM



Purpose: One completed gas well capable of producing.

Dominion Oklahoma Texas E & P, Inc., Saragosa '4' Federal Com. #1
Location: Unit I, Sec. 4, Township 23 South, Range 26 East, NMPM
Completed 03/13/02 in the Strawn formation.
Top of perforation: 10,417'.

Eddy County, New Mexico Turkey Track; Morrow, North Gas Pool
TOWNSHIP 18 SOUTH, RANGE 30 EAST, NMPM



Purpose: One completed gas well capable of producing.

EOG Resources, Inc., Chocolate Chip '19' Federal Com. #1

Location: Unit M, Sec. 19, Township 18 South, Range 30 East, NMPM

Completed 05/03/02 in the Morrow formation.

Top of perforations: 11,538'.