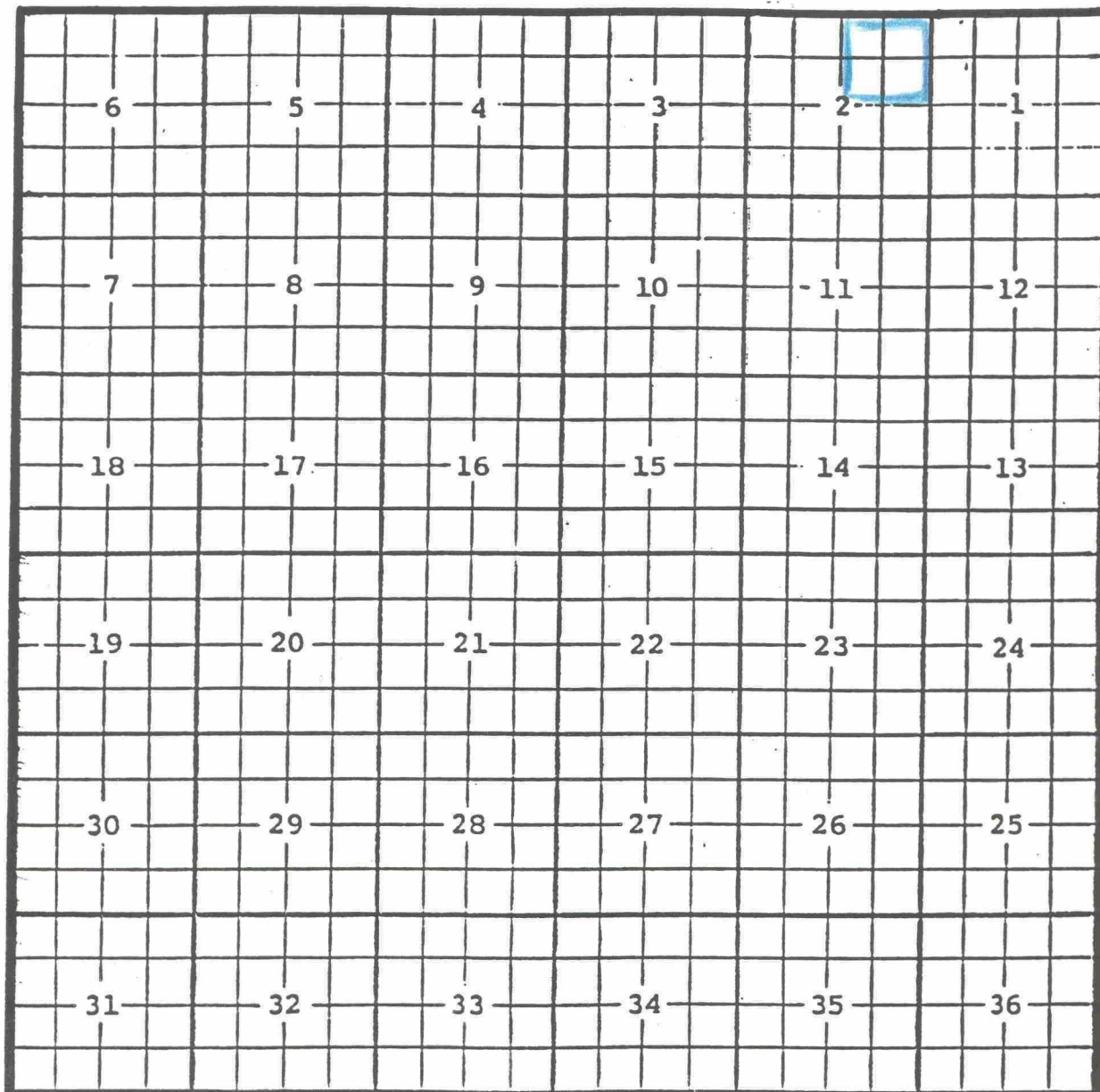


Eddy County, New Mexico

Clayton Basin; Seven Rivers Oil Pool

TOWNSHIP 20 SOUTH, RANGE 27 EAST, NMPM



Purpose: One completed oil well capable of producing.

Shackelford Oil Company, Eddy 'IK' State #1

Location: Unit G, Sec. 2, Township 20 South, Range 29 East, NMPM


Completed 5/10/02 in the Seven Rivers formation.

Top of perforations: 1526'.

Eddy County, New Mexico

Diamond Mound; Upper Pennsylvanian Gas Pool

TOWNSHIP 16 SOUTH, RANGE 27 EAST, NMPM



Purpose: One completed gas well capable of producing.

Ocean Energy Inc., Bogle State Com. #1

Location: Unit H, Sec. 2, Township 16 South, Range 27 East, NMPM

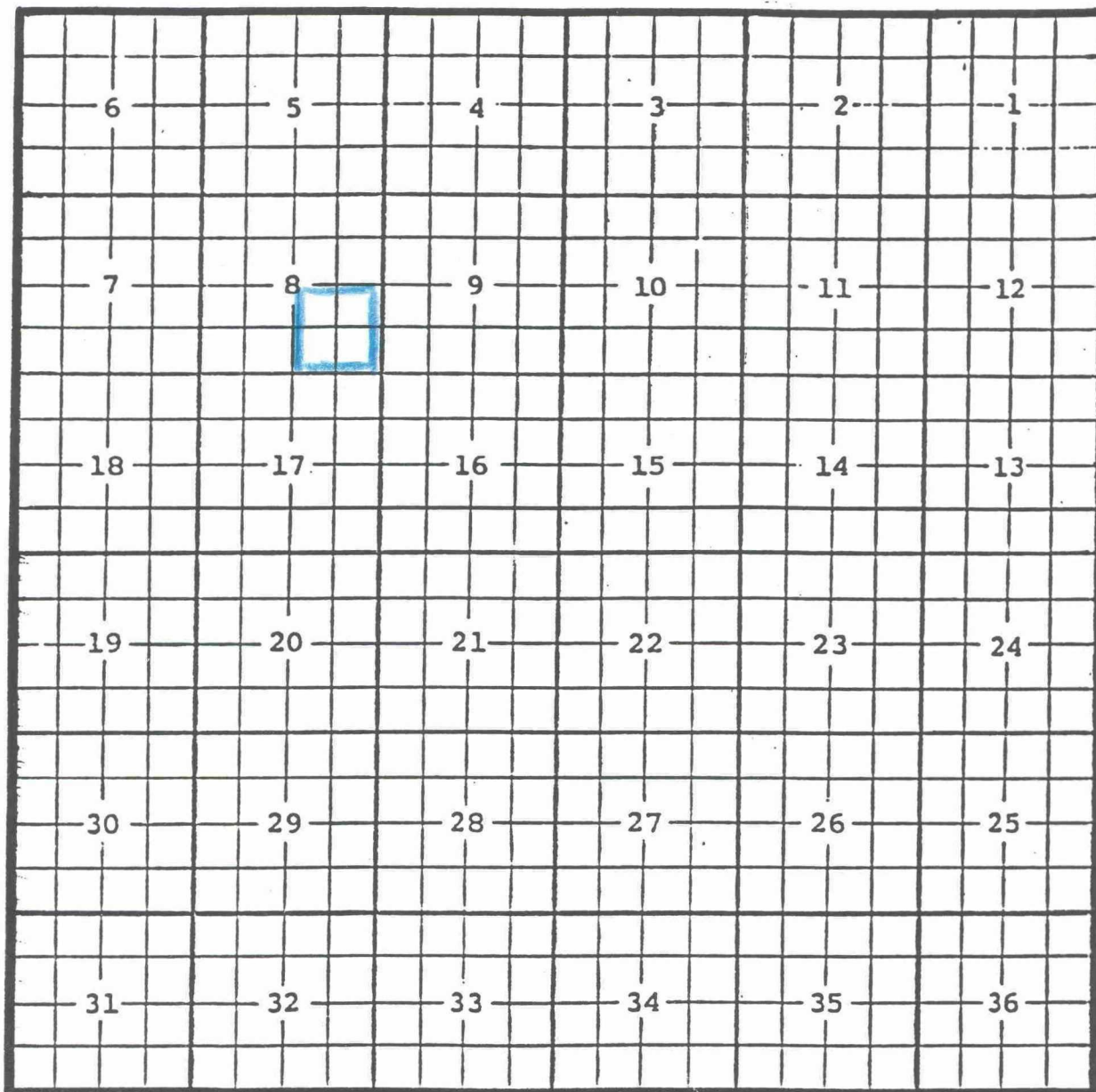
Completed 06/26/02 in the Upper Pennsylvanian formation.

Top of perforations: 7926'.

Eddy County, New Mexico

Loco Hills; Strawn Oil Pool

TOWNSHIP 18 SOUTH, RANGE 30 EAST, NMPM



**Purpose:** One completed oil well capable of producing.

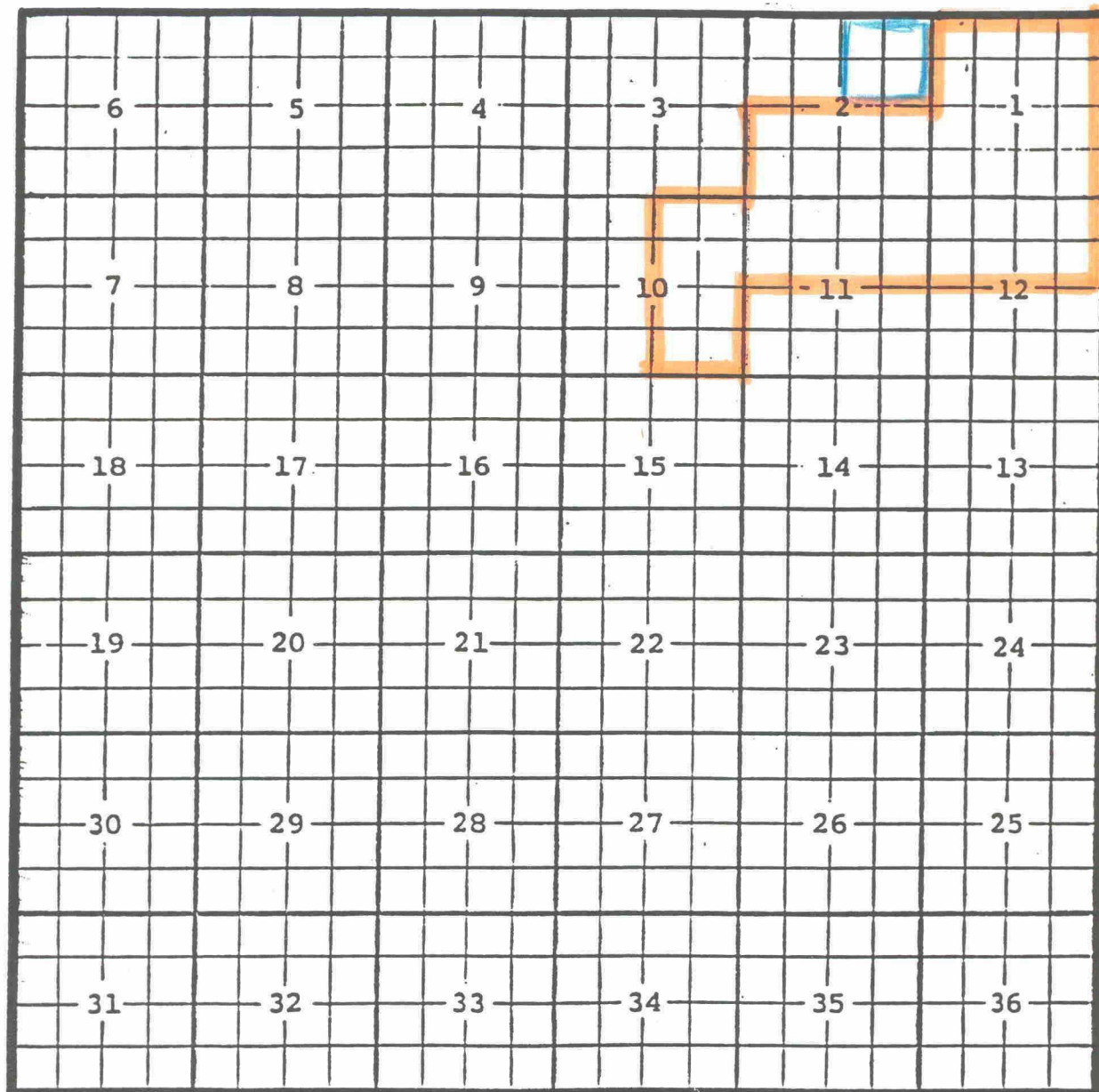
**EOG Resources, Inc., Oatmeal '8' Federal Com. #1**

**Location:** Unit O, Sec. 8, Township 18 South, Range 30 East, NMPM

**Completed 06/12/02 in the Strawn formation.**

**Top of perforations: 10,512'.**





**Purpose:** One completed gas well capable of producing.

**Nadel & Gusman Permian LLC, El Presidente State #1**

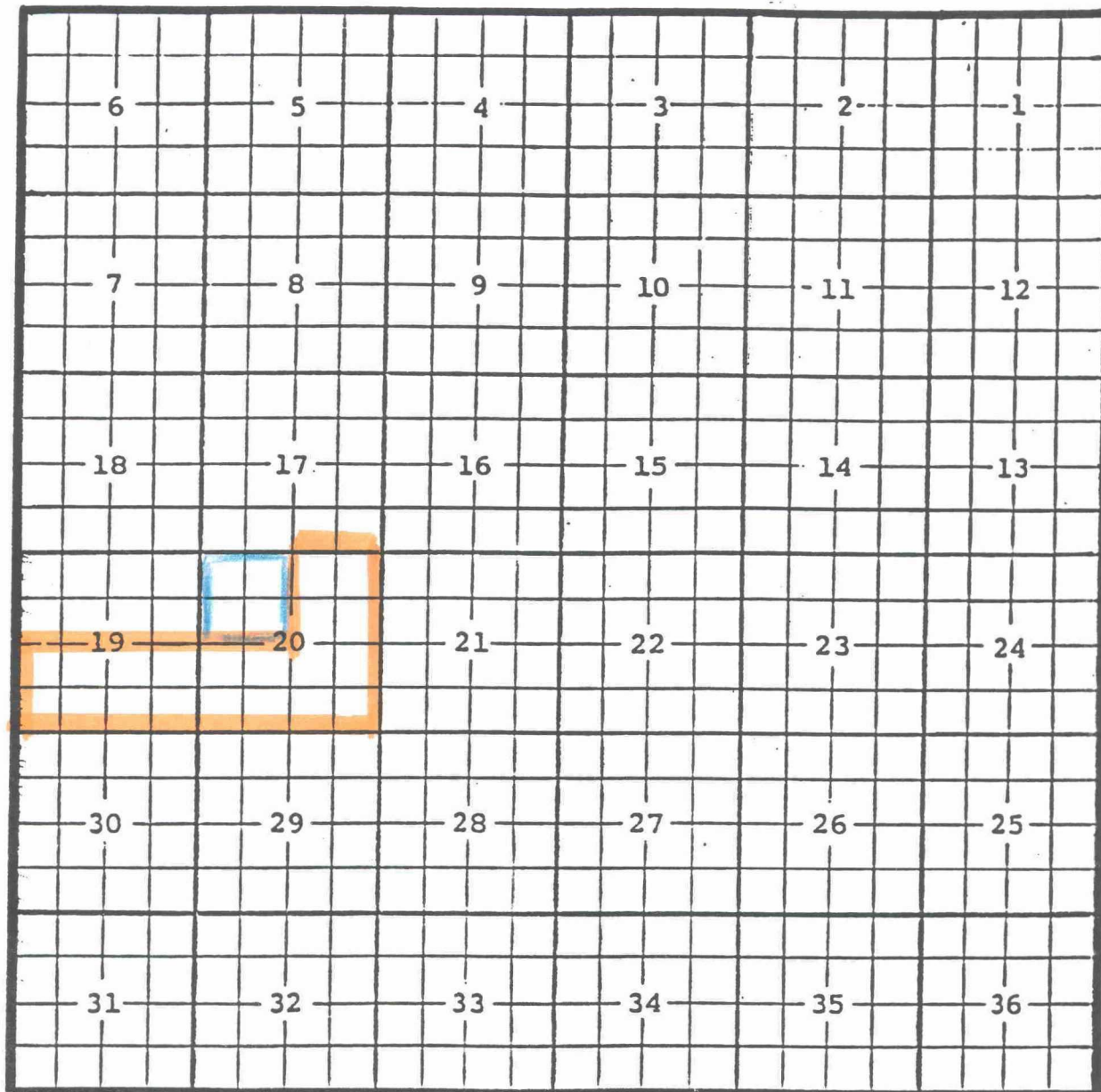
**Location: Unit H, Sec. 2, Township 24 South, Range 27 East, NMPM**

Completed 05/16/02 in the Morrow formation.

**Top of perforations: 12,506'.**

Eddy County, New Mexico  
TOWNSHIP 17 SOUTH, RANGE 31 EAST, NMPM

Cedar Lake; Morrow, North Gas Pool



**Purpose:** One completed gas well capable of producing.

**OXY USA WTP Limited Partnership, OXY Chocolate Moose Federal #1Y**

**Location:** Unit L, Sec. 20, Township 17 South, Range 31 East, NMPM

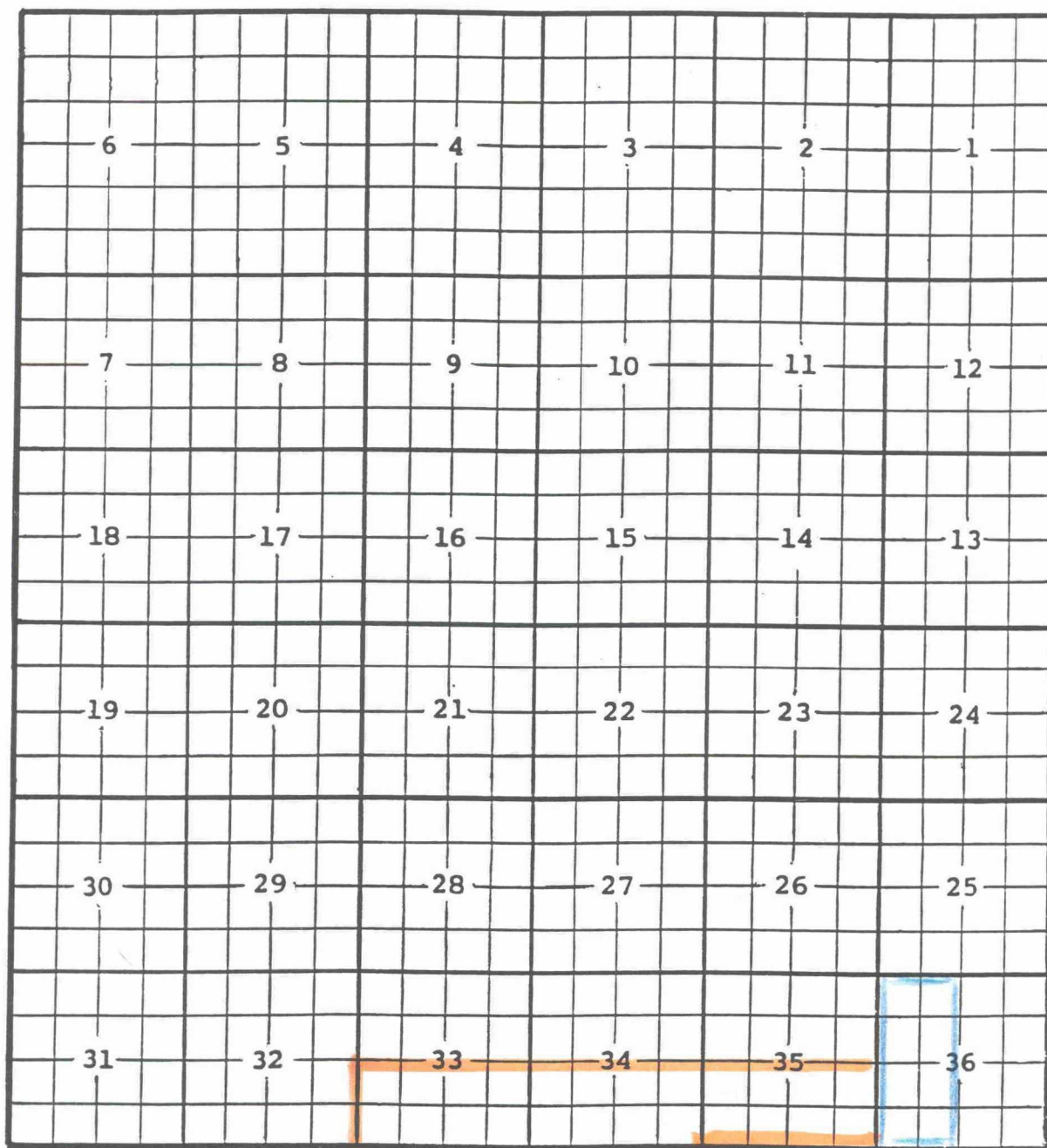
**Completed 05/09/02 in the Morrow formation.**

**Top of perforations: 11,310'.**

**Eddy County, New Mexico                      Crow Flats; Morrow, Southeast Gas Pool**  
**TOWNSHIP 16 SOUTH, RANGE 28 East, NMPM**

## Crow Flats; Morrow, Southeast Gas Pool

TOWNSHIP 16 SOUTH, RANGE 28 East, NMPM



**Purpose:** One completed gas well capable of producing.

**Chi Operating, Inc., Point Judith State Com. #1**

Completed 07/02/02 in the Morrow formation.

**Location: Unit L, Section 36, Township 16 South, Range 28 East, NMPM**

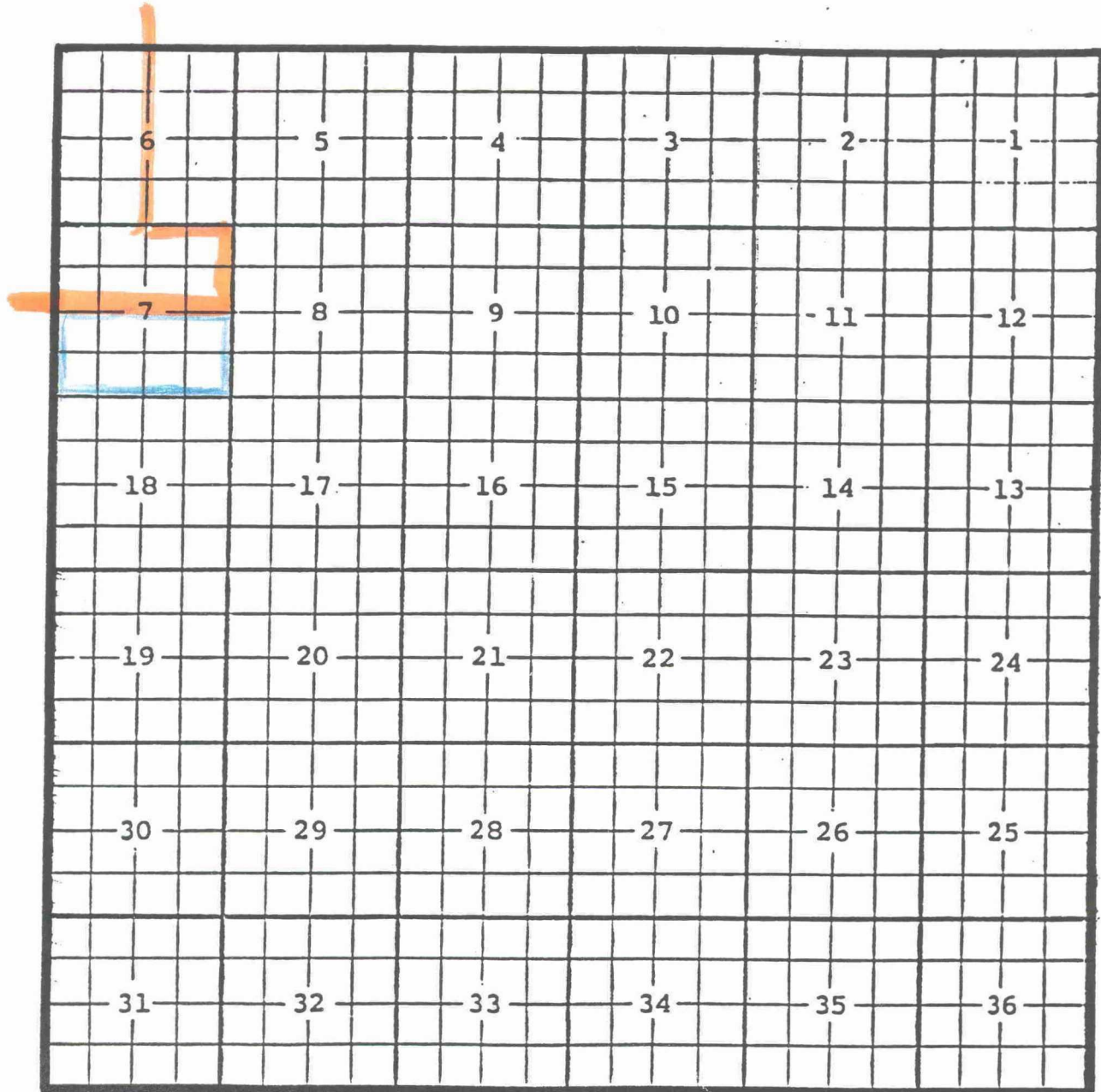
**Top of perforations: 10,030'.**



Eddy County, New Mexico

Hackberry; Morrow, North Gas Pool

TOWNSHIP 19 SOUTH, RANGE 31 EAST, NMPM



Purpose: One completed gas well capable producing.

Devon SFS Operating, Inc., Oxy Shortcake Federal #1

Location: Unit J, Sec. 7, Township 19 South, Range 31 East, NMPM

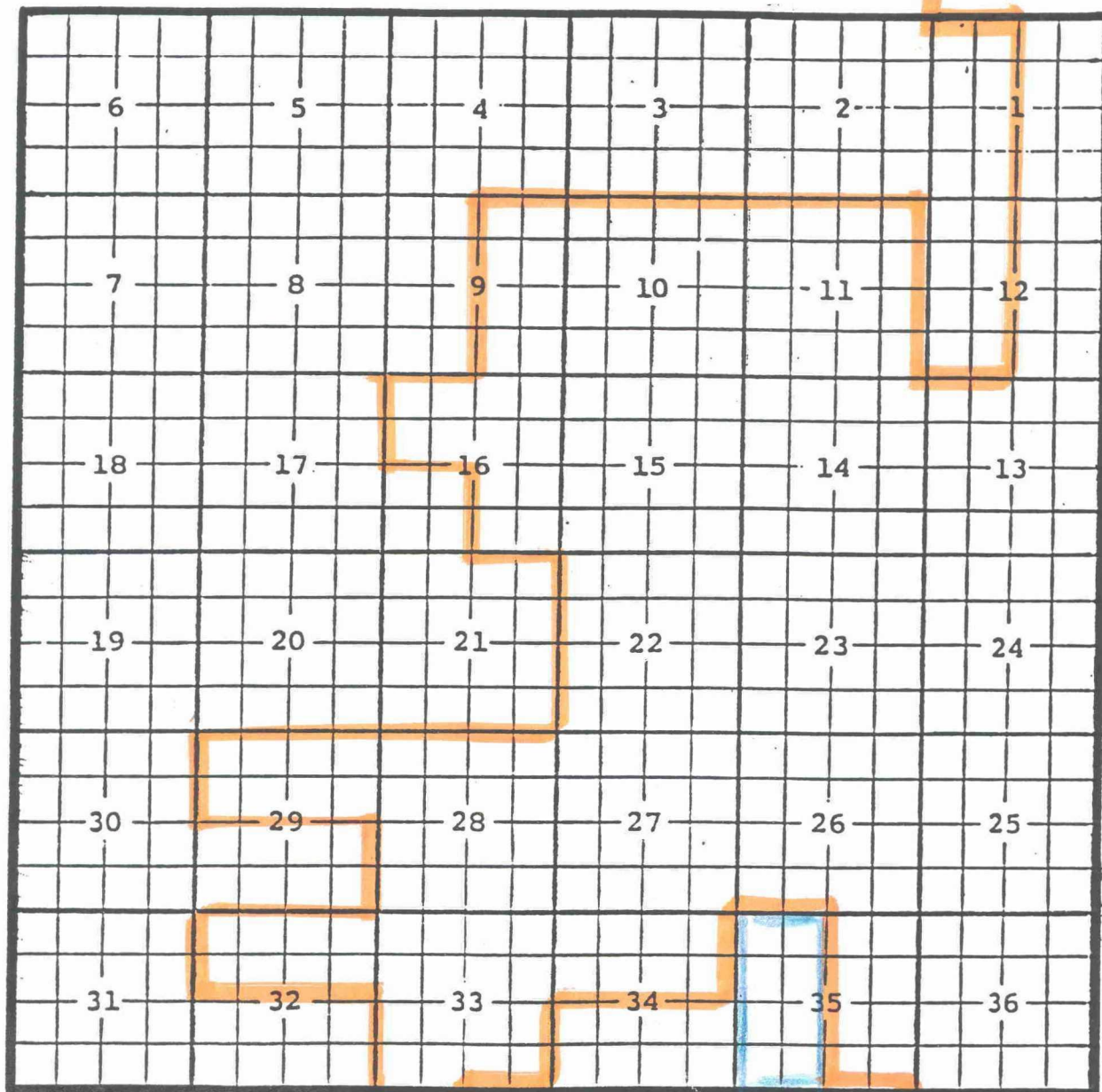
Completed 07/15/02 in the Morrow formation.

Top of perforations: 12,124'.

Chaves County, New Mexico

Foor Ranch; Pre-Permian Gas Pool

TOWNSHIP 9 SOUTH, RANGE 26 EAST, NMPM



Purpose: One completed gas well capable producing.

Yates Petroleum Corporation, Dallas 'AUE' State #3

Location: Unit N, Sec. 35, Township 9 South, Range 26 East, NMPM

Completed 06/11/02 in the Pennsylvanian formation.

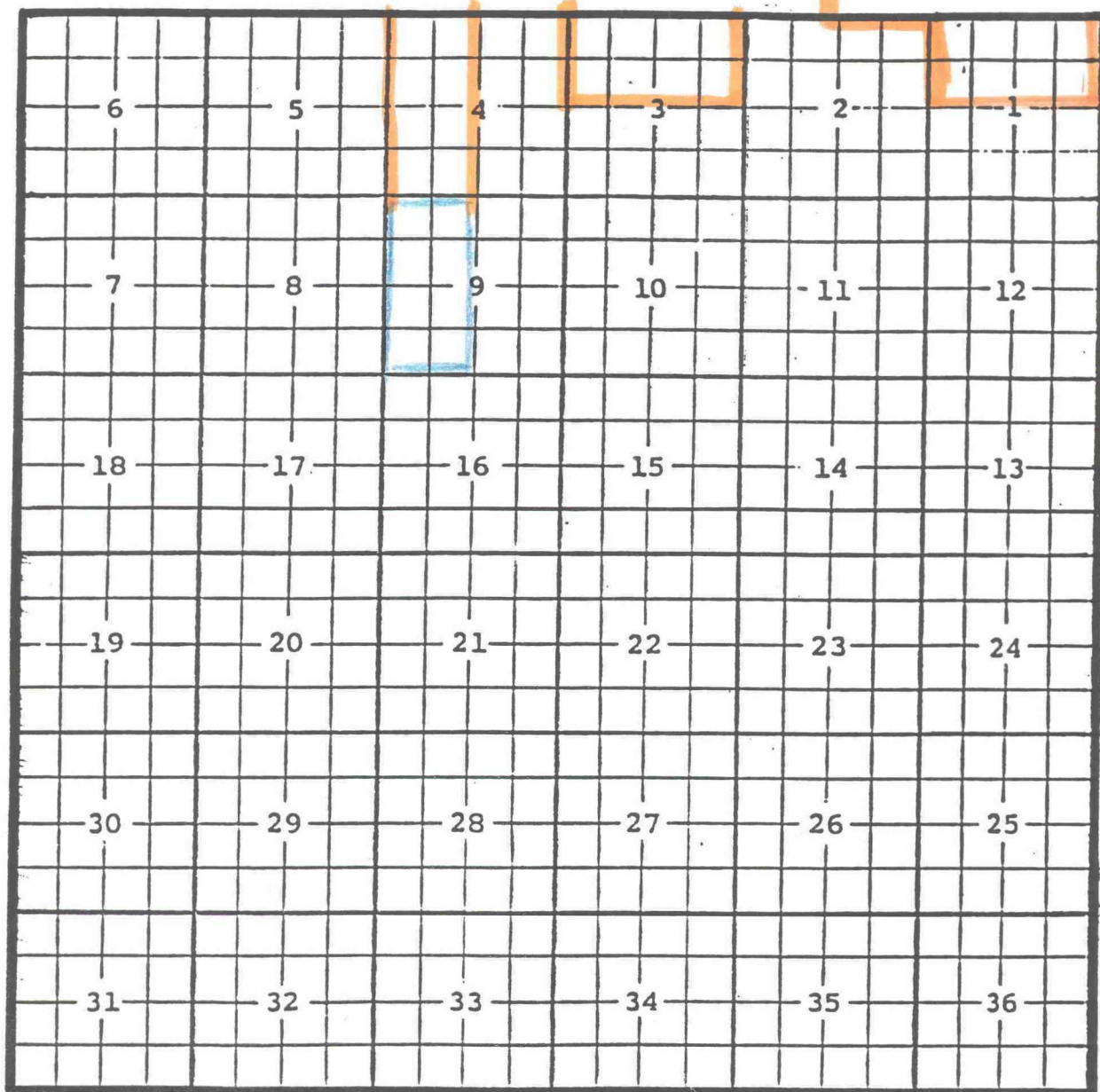
Top of perforations: 5892'.



Chaves County, New Mexico

Foor Ranch; Pre-Permian Gas Pool

TOWNSHIP 10 SOUTH, RANGE 26 EAST, NMPM



**Purpose:** One completed gas well capable producing.

**Yates Petroleum Corporation, Expenditure 'AXY' State #1**

**Location:** Unit D, Sec. 9, Township 10 South, Range 26 East, NMPM

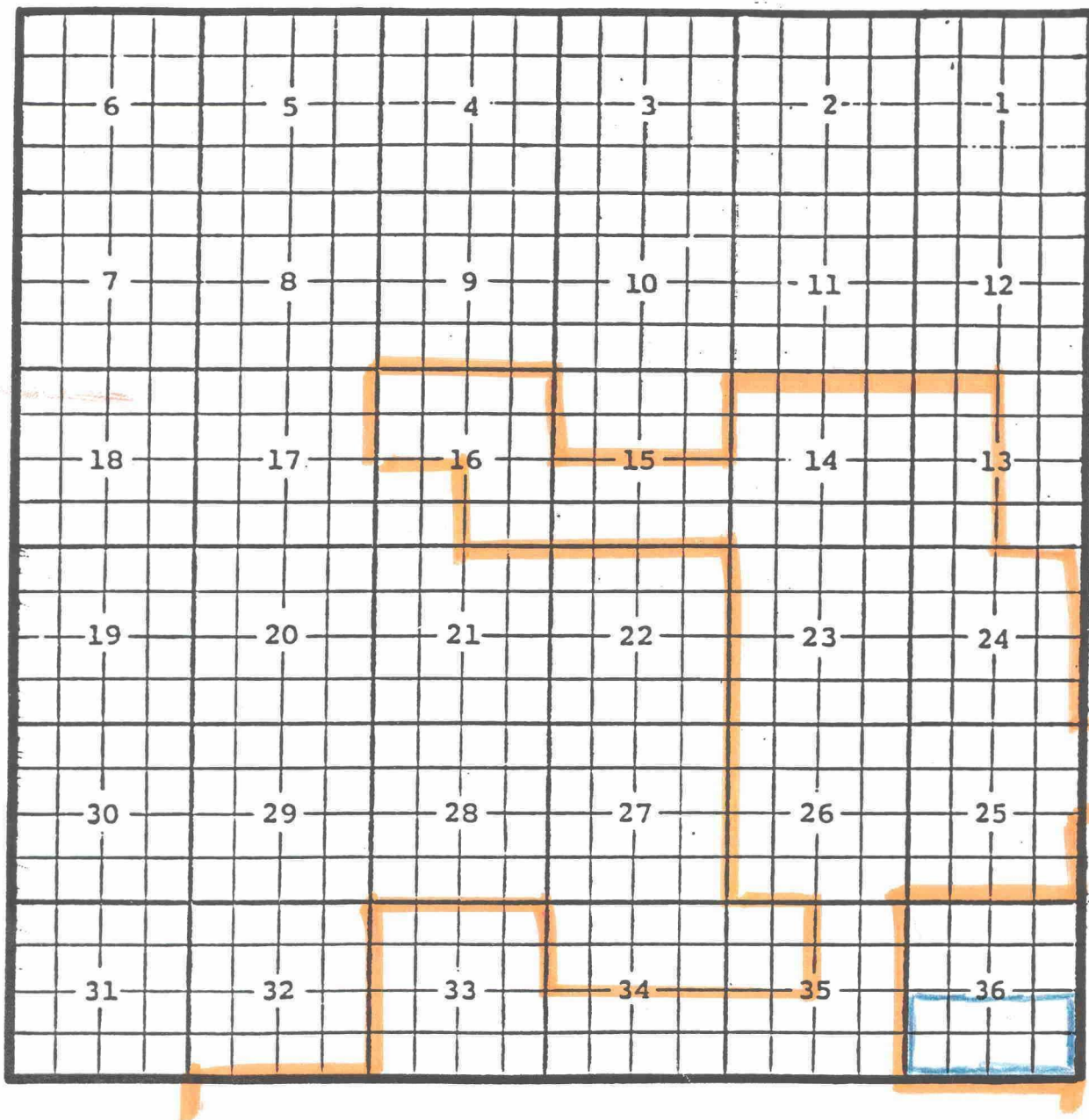
**Completed** 06/03/02 in the Pennsylvanian formation.

**Top of perforations:** 5860'.

Chaves County, New Mexico

Foor Ranch; Wolfcamp Gas Pool

TOWNSHIP 9 SOUTH, RANGE 24 EAST, NMPM



**Purpose:** One completed gas well capable of producing.

**Yates Petroleum Corporation, Harvest 'ABR' State #3**

**Location:** Unit J, Section 36, Township 9 South, Range 24 East. NMPM

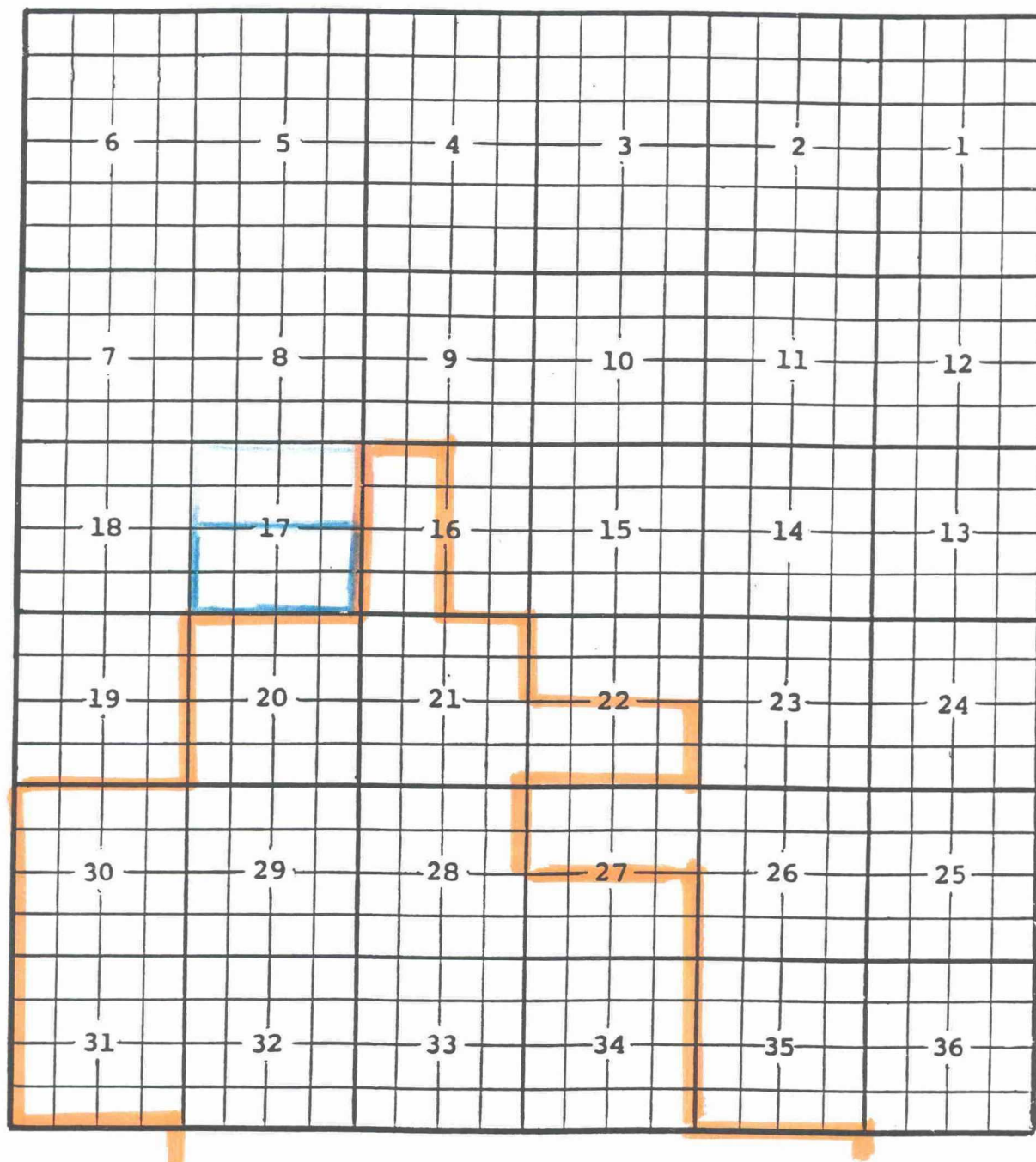
**Completed on 06/02/02 in the Wolf camp formation.**

**Top of perforations: 4568'.**

Eddy County, New Mexico

Indian Basin; Upper Pennsylvanian Associated Pool

TOWNSHIP 21 SOUTH, RANGE 24 EAST, NMPM



Purpose: One completed gas well capable of producing.

Marathon Oil Company, Indian Hills Unit #42

Location: Unit P or Lot 8, Sec. 17, Township 21 South, Range 24 East, NMPM

Completed 06/26/02 in the Upper Pennsylvanian formation

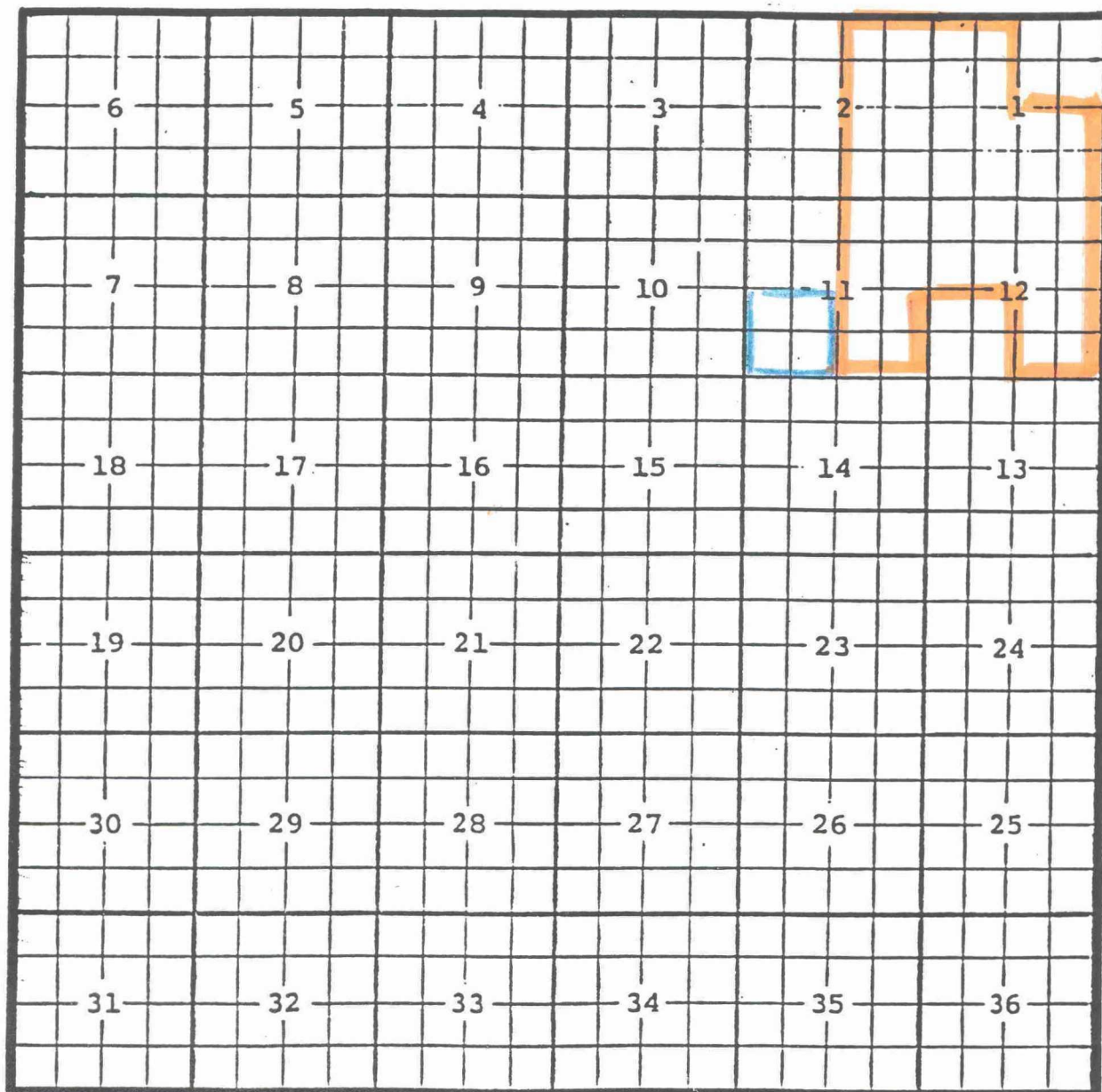
Top of perforations: 8376'.



Eddy County, New Mexico

Livingston Ridge; Delaware, South Oil Pool

TOWNSHIP 23 SOUTH, RANGE 31 EAST, NMPM



**Purpose:** One completed oil well capable of producing.

**Devon Energy Production Company, L.P., Barclay '11K' Federal #11**

**Location:** Unit K, Sec. 11, Township 23 South, Range 31 East, NMPM

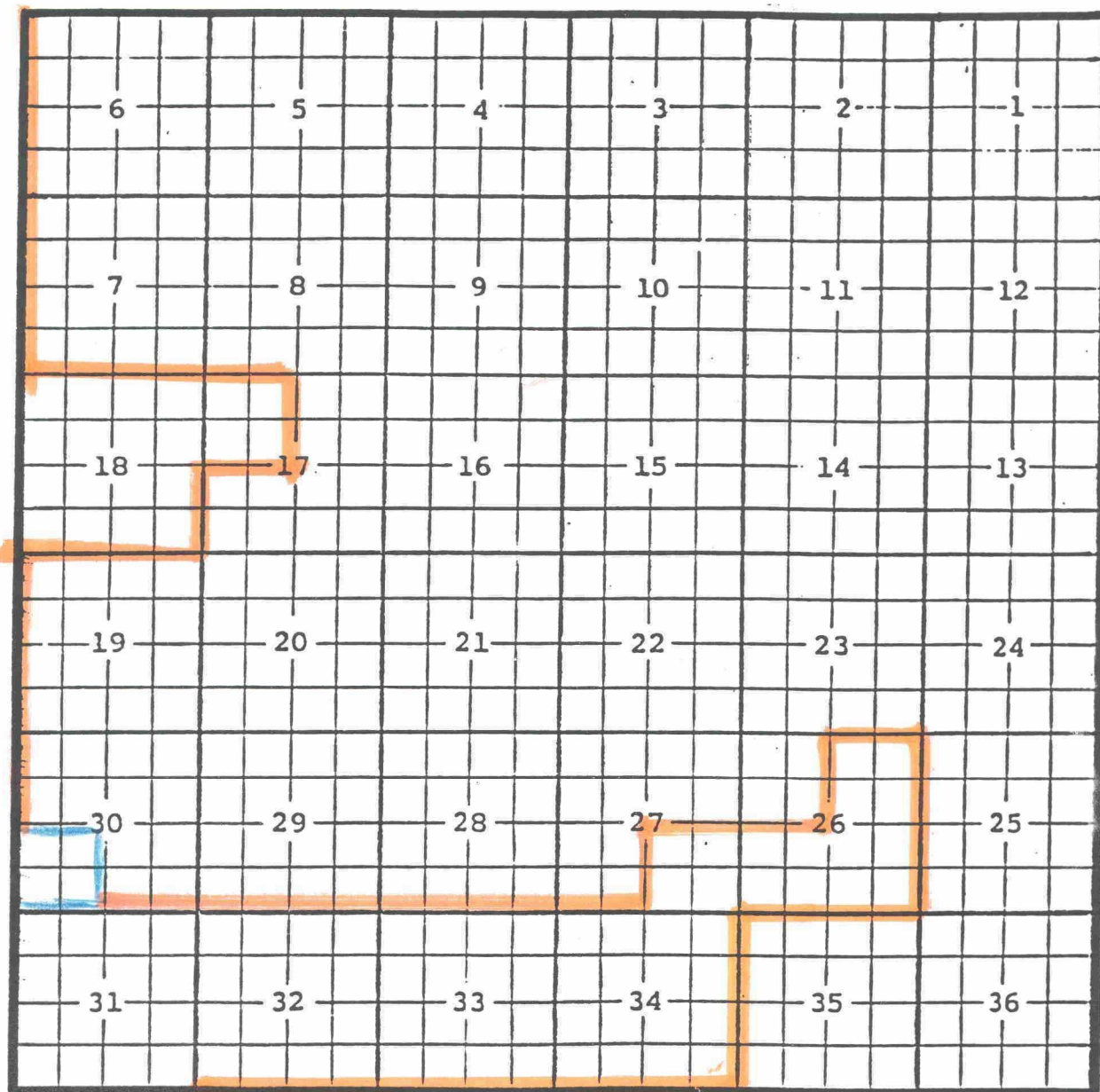
**Completed** 07/09/02 in the Delaware formation.

**Top of perforations:** 6498'.

Chaves County, New Mexico

Pecos Slope; Abo Gas Pool

TOWNSHIP 8 SOUTH, RANGE 27 EAST, NMPM



**Purpose:** One completed gas well capable of producing.

**Yates Petroleum Corporation, South Acme 'AZM' State #1**

**Location:** Unit M, Sec. 30, Township 8 South, Range 27 East, NMPM

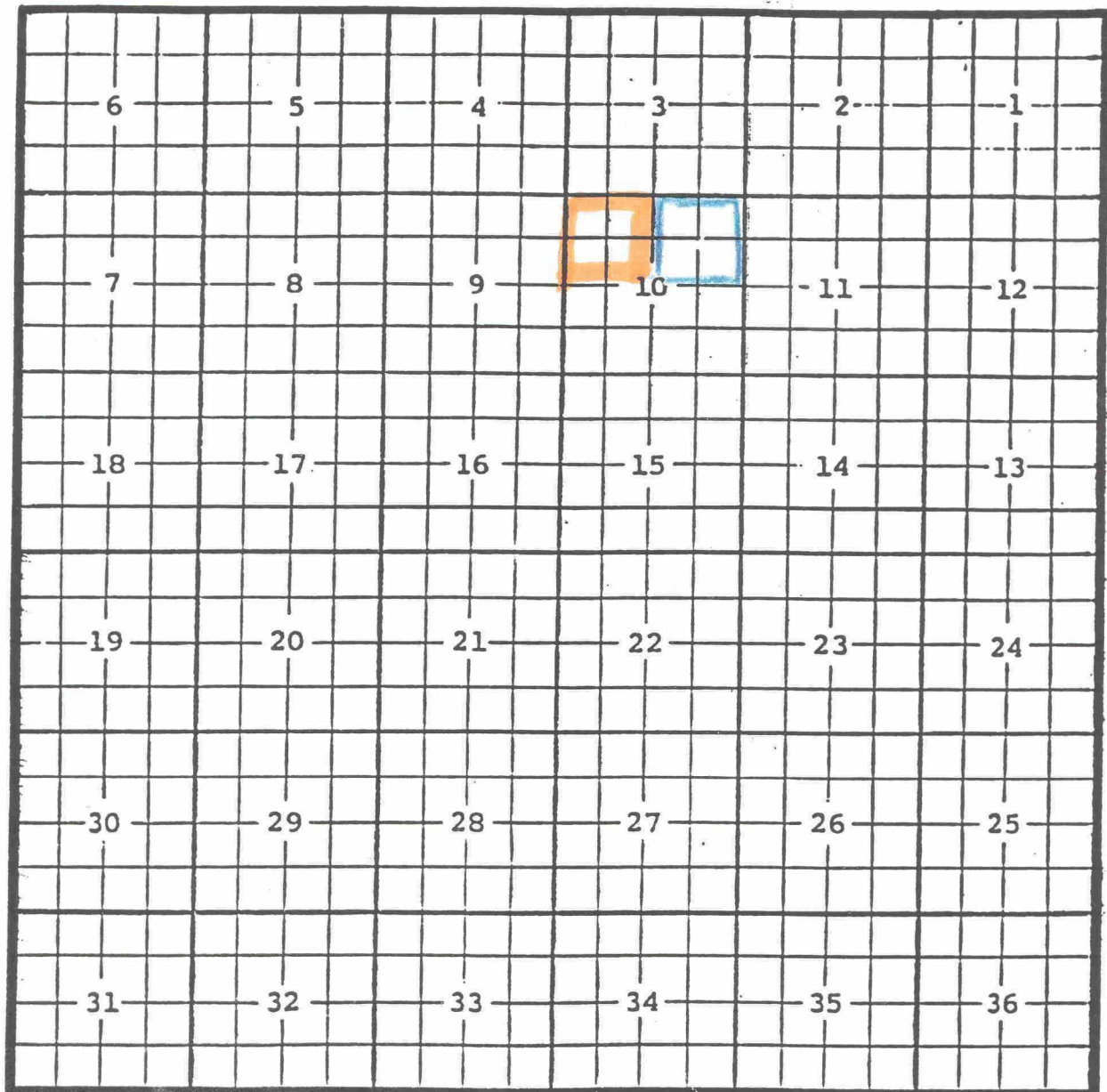
**Completed 05/21/02 in the Abo formation.**

**Top of perforations: 4767'.**

Eddy County, New Mexico

Willow Lake; Delaware, Southwest Oil Pool

TOWNSHIP 25 SOUTH, RANGE 28 EAST, NMPM



Purpose: One completed oil well capable of producing.

Southwestern Energy Production Company, Peregrine State #1

Location: Unit A, Sec. 10, Township 25 South, Range 28 East, NMPM

Completed 07/12/02 in the Delaware formation.

Top of perforations: '.