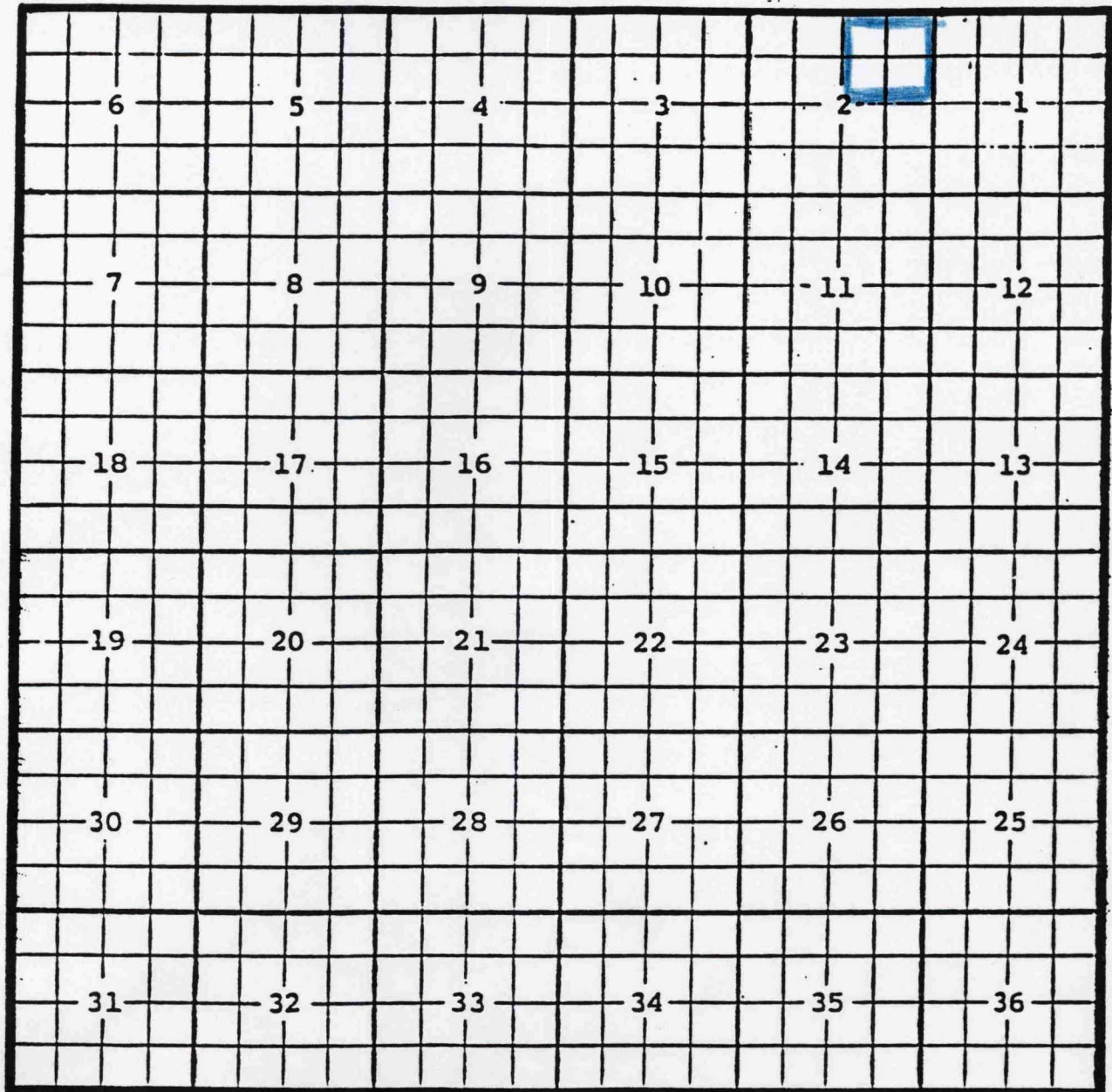


Eddy County, New Mexico

Clayton Basin; Seven Rivers Oil Pool

TOWNSHIP 20 SOUTH, RANGE 29 EAST, NMPM



Purpose: One completed oil well capable of producing.

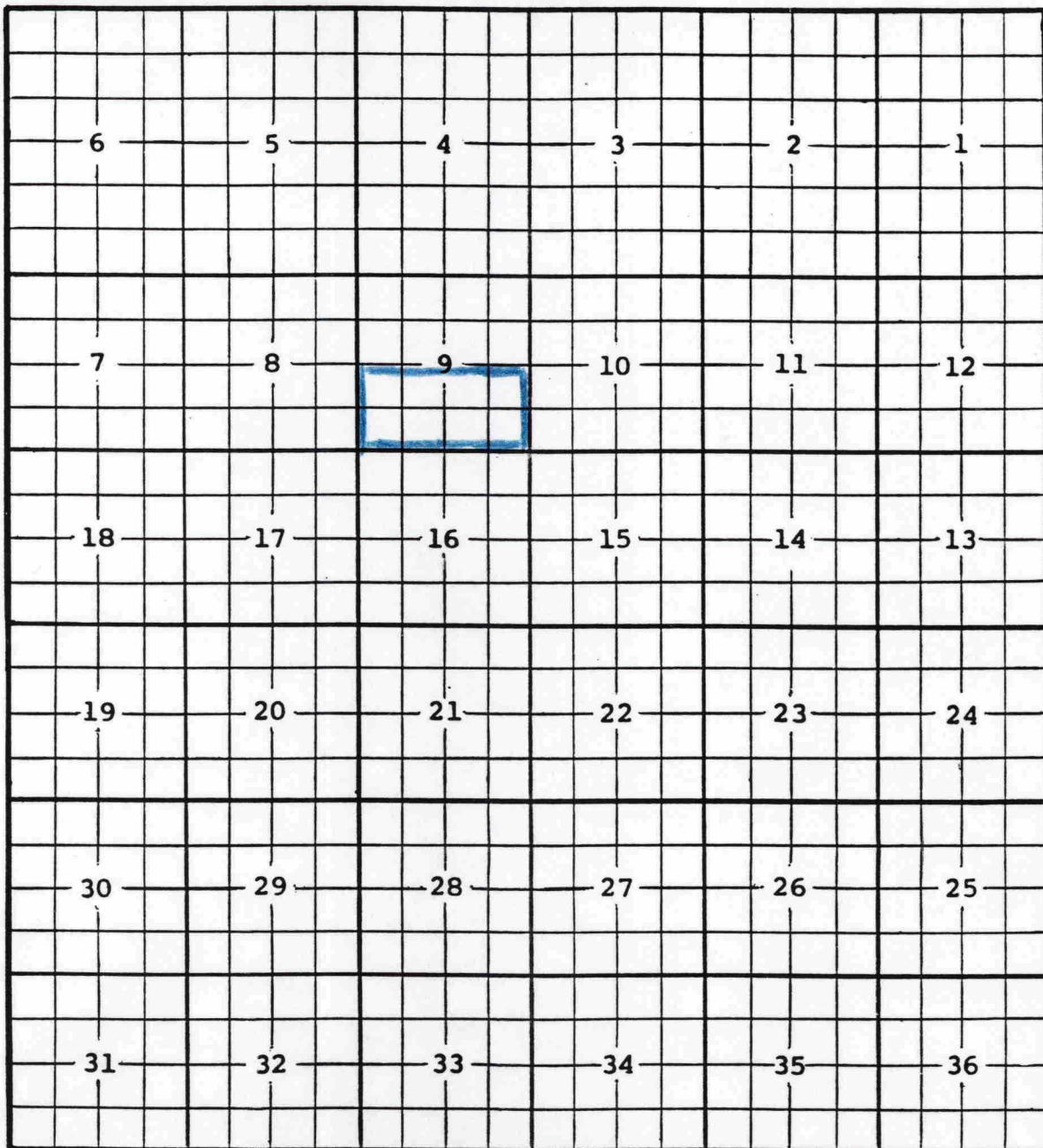
Shackleford Oil Company, Eddy 'IK' State #1

Location: Unit G, Sec. 2, Township 20 South, Range 29 East, NMPM

Completed 05/10/02 in the Seven Rivers formation.

Top of perforations: 1526'.

Eddy County, New Mexico Diamond Mound; Wolfcamp Gas Pool
TOWNSHIP 16 SOUTH, RANGE 27 EAST, NMPM



Purpose: One completed gas well capable of producing.

Ocean Energy, Inc., Sink Federal #2


Location: Unit N, Sec. 9, Township 16 South, Range 27 East, NMPM
Completed 08/30/02 in the Wolfcamp formation.

Top of perforation: 6516'.

Chaves County, New Mexico

Five Mile Draw; Pennsylvanian Gas Pool

TOWNSHIP 7 SOUTH, RANGE 25 EAST, NMPM



Purpose: One completed gas well capable producing.

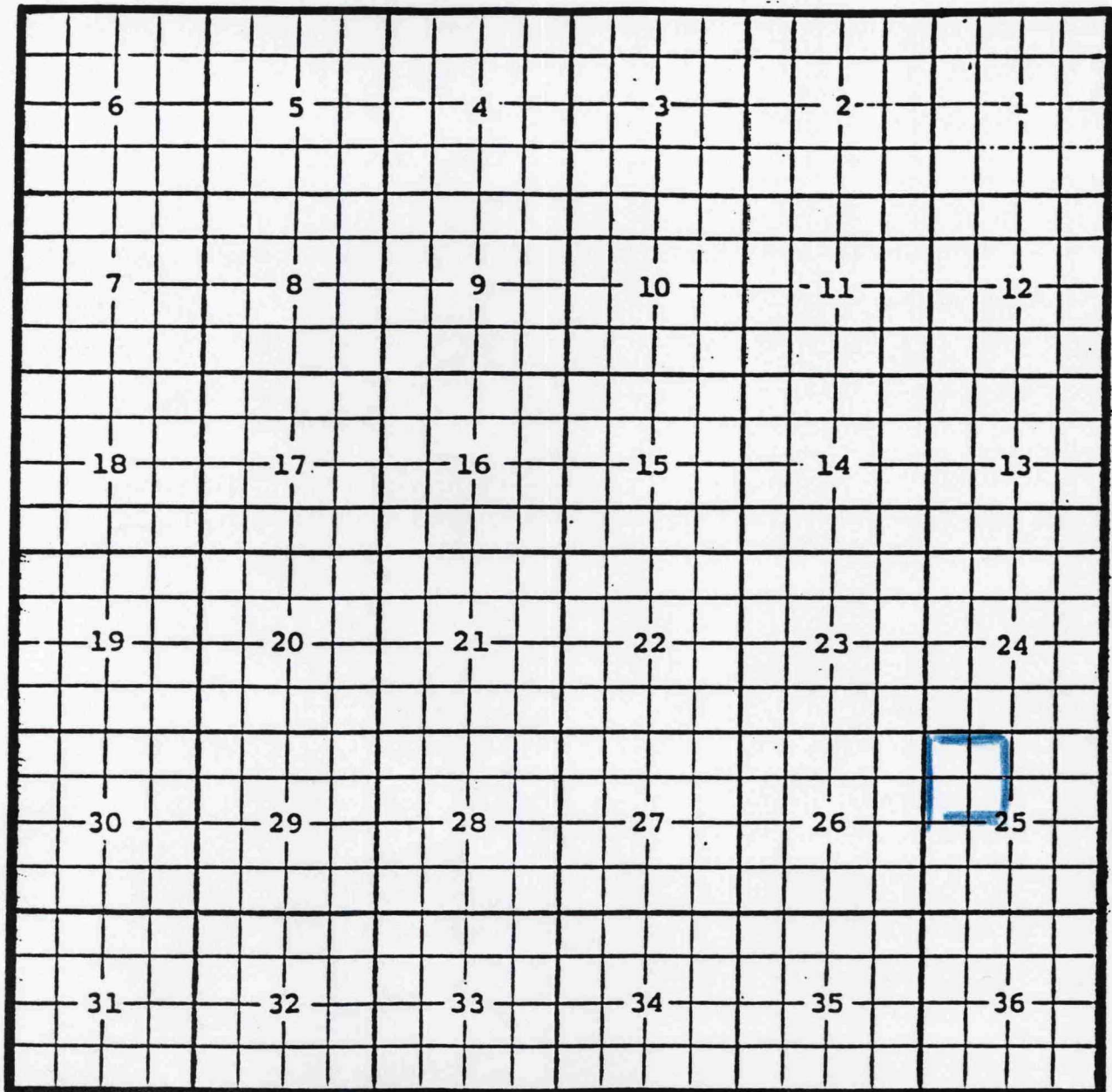
Yates Petroleum Corporation, Conejo 'RH' State #5

Location: Unit F, Sec. 2, Township 7 South, Range 25 East, NMPM

Completed 07/12/00 in the Pennsylvanian formation.

Top of perforations: 4944'.

Eddy County, New Mexico Loco Hills; Wolfcamp, East Oil Pool
TOWNSHIP 18 SOUTH, RANGE 29 EAST, NMPM



Purpose: One completed oil well capable of producing.

OXY USA WTP Limited Partnership, OXY Chocolate Cookies Federal #2

Location: Unit C, Sec. 25, Township 18 South, Range 29 East, NMPM

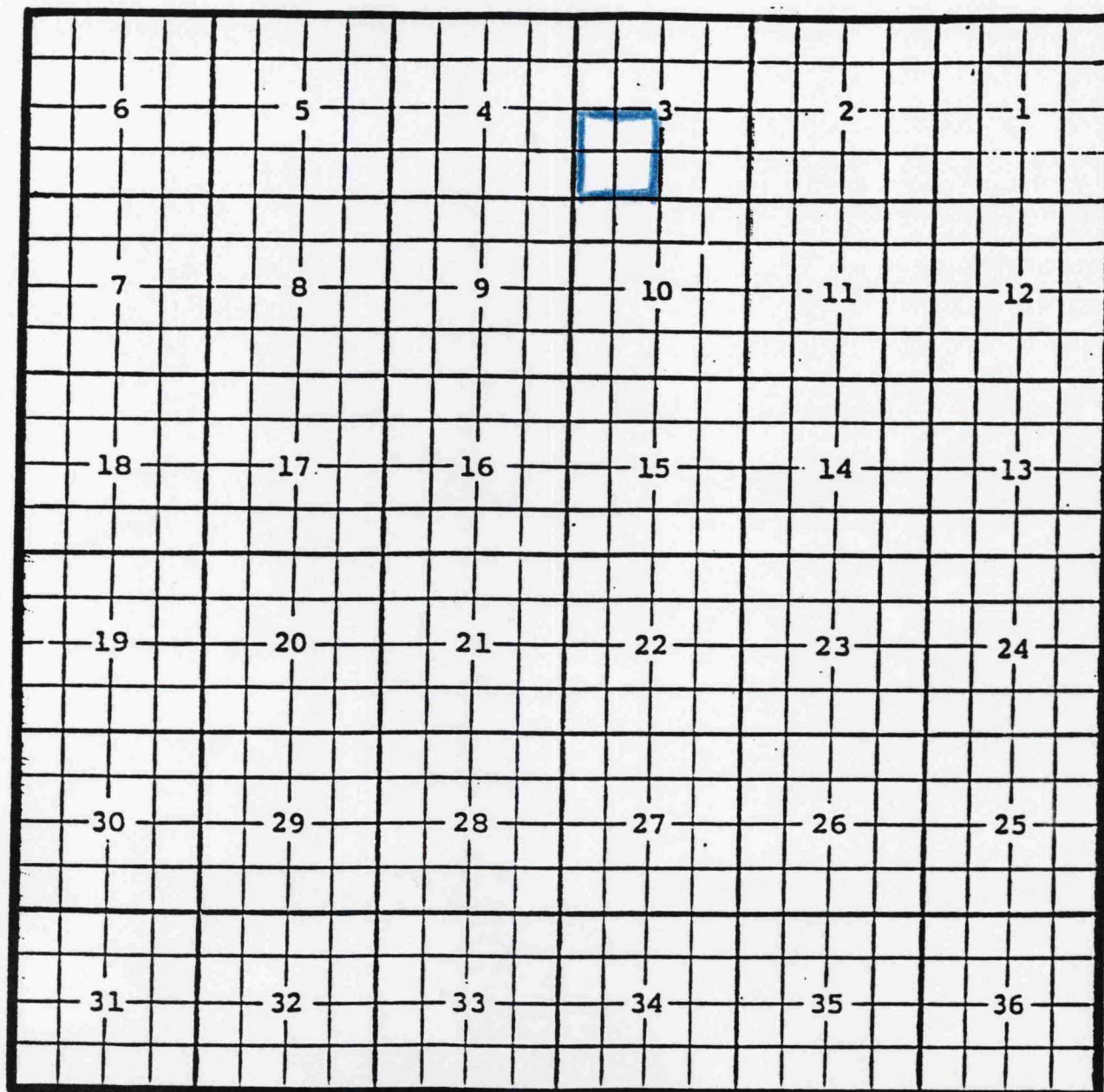
Completed 08/02/02 in the Wolfcamp formation.

Top of perforations: 9494'.

Eddy County, New Mexico

Palmillo Draw; Delaware Oil Pool

TOWNSHIP 20 SOUTH, RANGE 28 EAST, NMPM



Purpose: One completed oil well capable of producing.

Chi Operating, Inc., Remington Federal #3

Location: Unit N, Sec. 3, Township 20 South, Range 28 East, NMPM

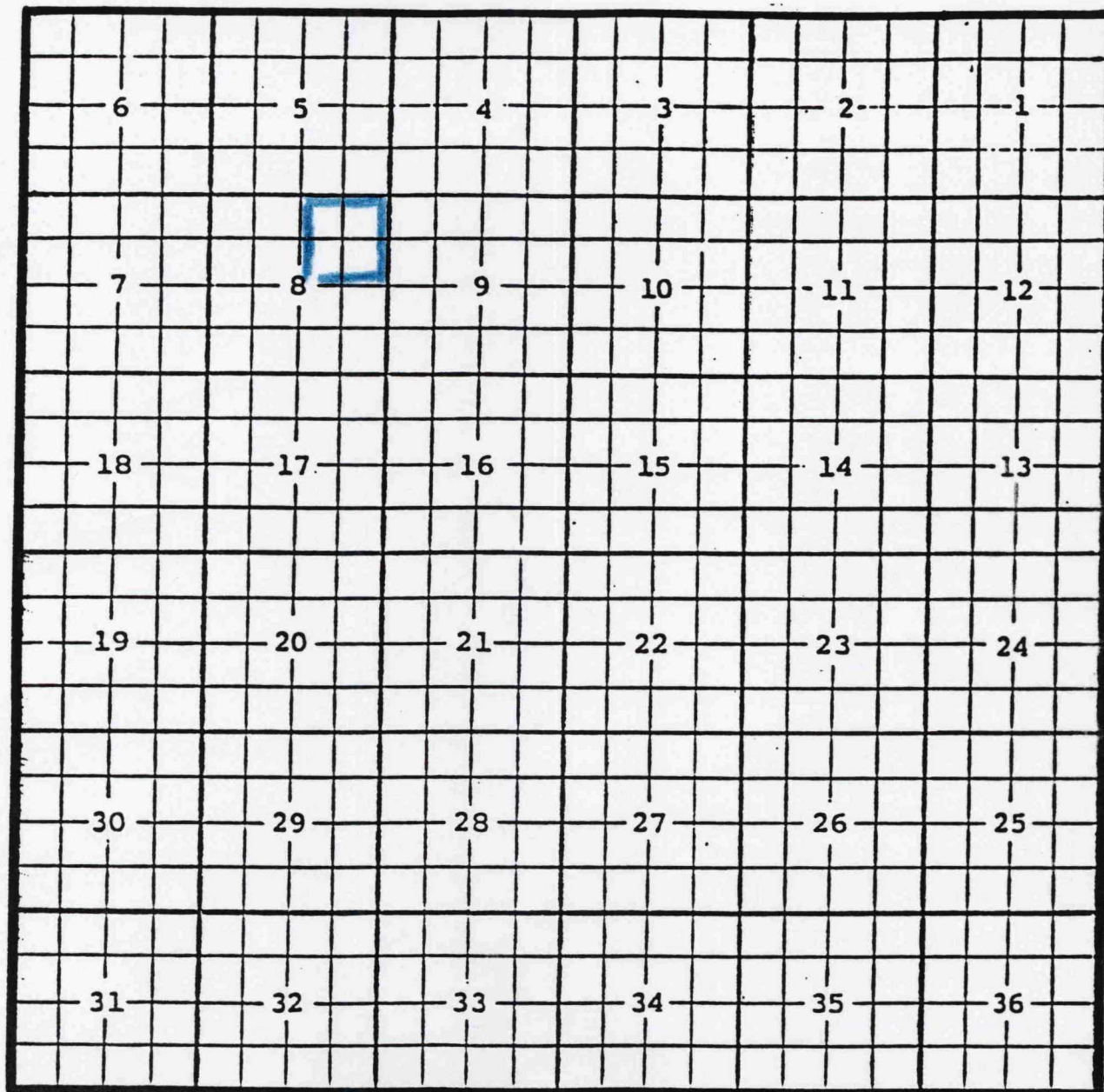
Completed 04/28/02 in the Delaware formation.

Top of perforations: 3570'.

Eddy County, New Mexico

Shugart; Strawn Oil Pool

TOWNSHIP 18 SOUTH, RANGE 31 EAST, NMPM



Purpose: One completed oil well capable of producing.

Mewbourne Oil Company, Fren '8' Federal # 3

Location: Unit G, Sec. 8, Township 18 South, Range 31 East, NMPM

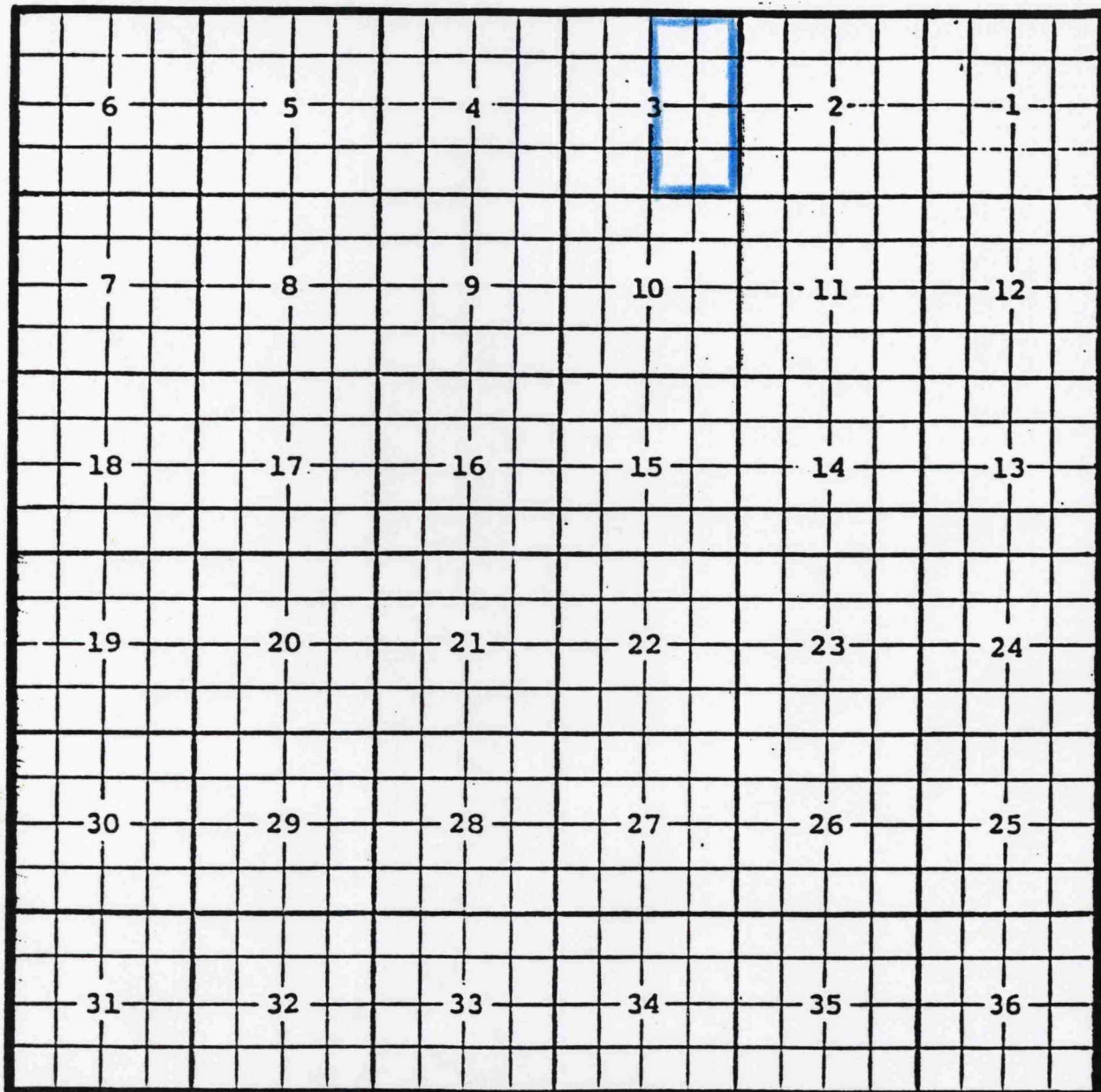
Completed 08/21/02 in the Strawn formation.

Top of perforations: 10,462'.

Chaves County, New Mexico

Windmill; Morrow Gas Pool

TOWNSHIP 15 SOUTH, RANGE 28 EAST, NMPM



Purpose: One completed gas well capable of producing.

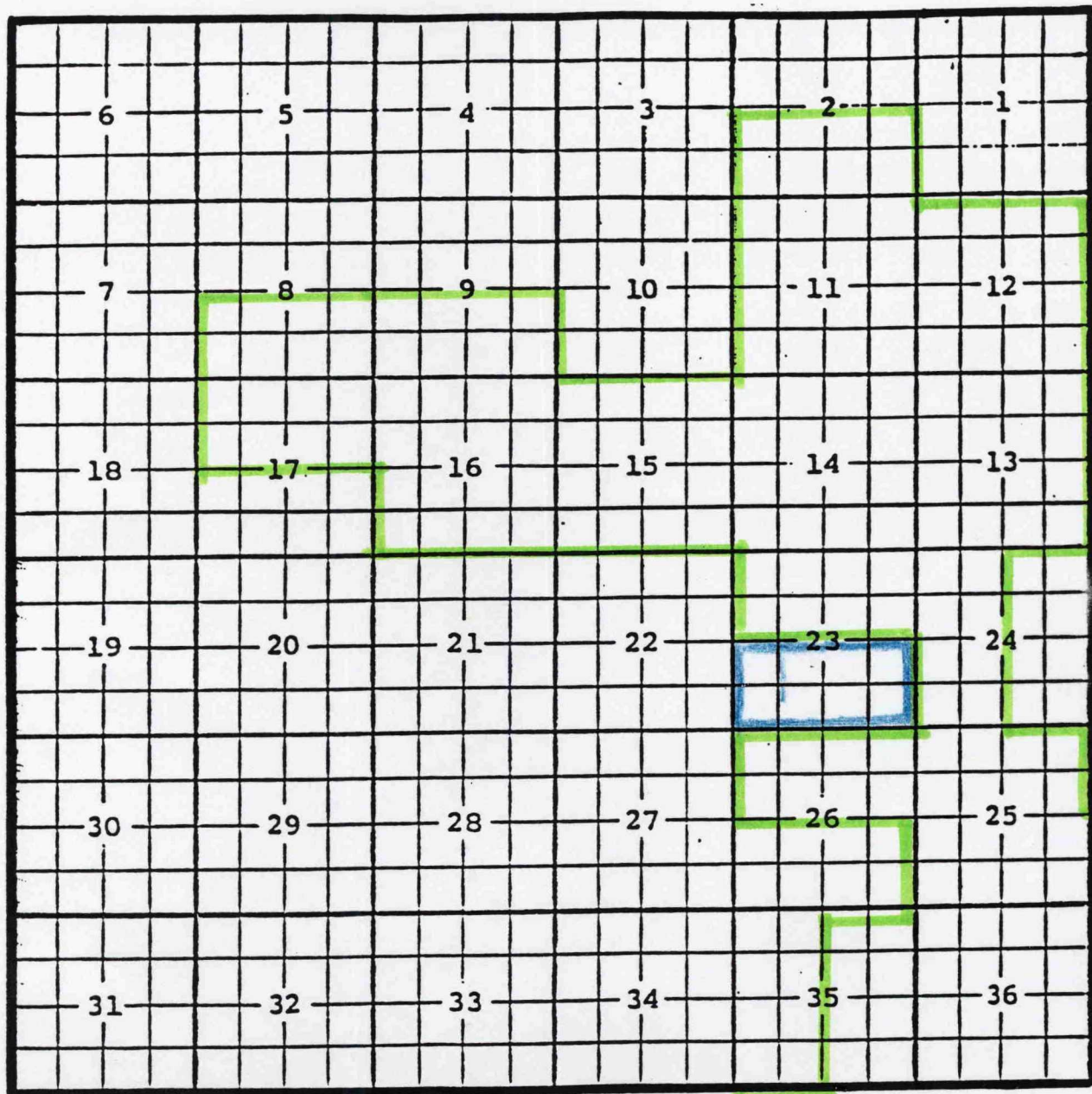
Dominion Oklahoma Texas Exploration & Production, Inc., Stardust '3' Federal #1

Location: Unit I, Sec. 3, Township 15 South, Range 28 East, NMPM

Completed 6/20/02 in the Morrow formation.

Top of perforations: 9099'.

Eddy County, New Mexico Angel Ranch; Atoka-Morrow Gas Pool
TOWNSHIP 19 SOUTH, RANGE 27 EAST, NMPM



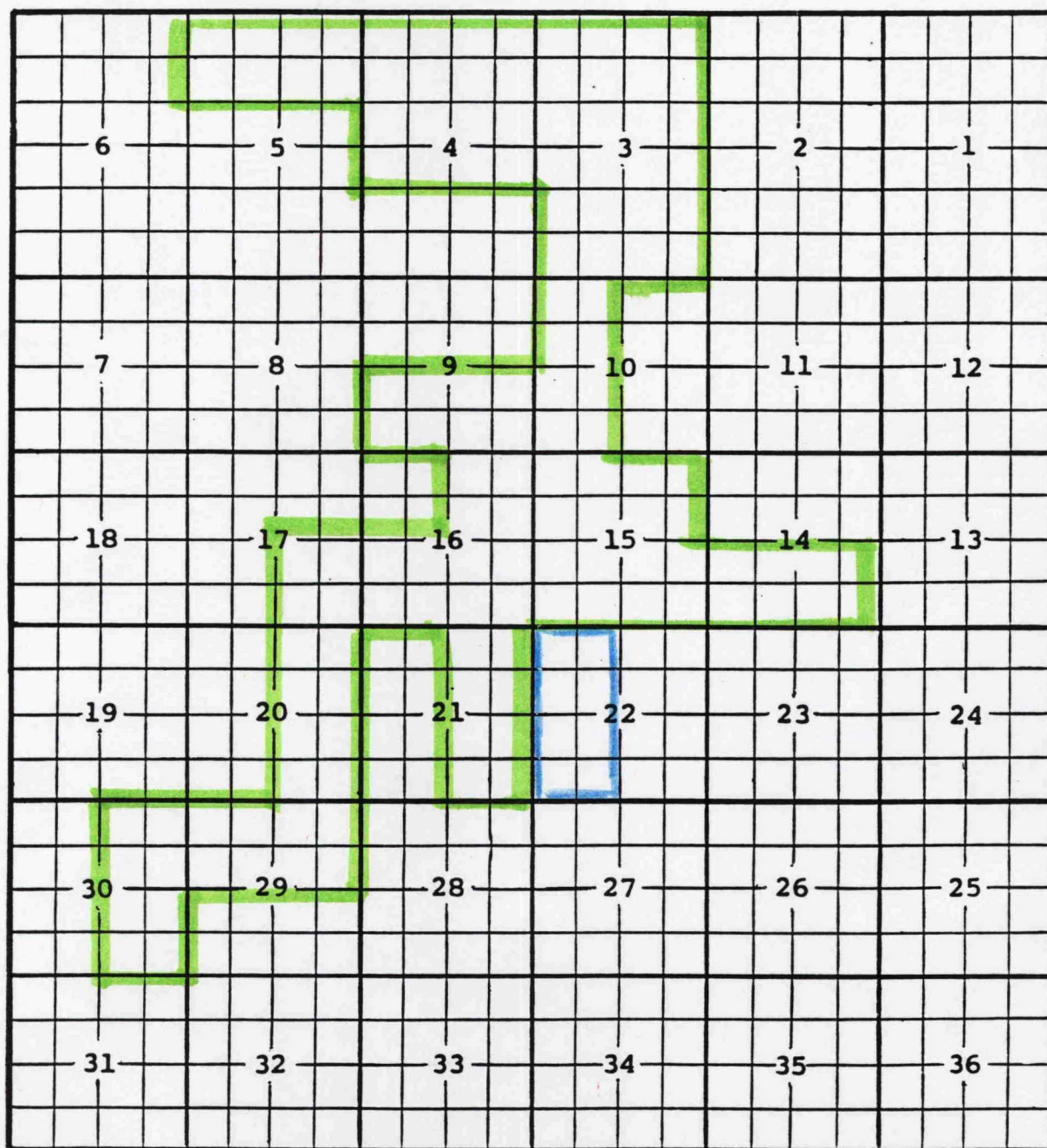
Purpose: One completed gas well capable of producing.

EOG Resources, Inc., Gordon '23' State Com. #1
Location: Unit N, Sec. 23, Township 19 South, Range 27 East, NMPM
Completed 09/21/02 in the Morrow formation.
Top of perforations: 10,436'.

Eddy County, New Mexico

Avalon; Strawn Gas Pool

TOWNSHIP 21 SOUTH, RANGE 26 EAST, NMPM



Purpose: One completed gas well capable of producing.

Mewbourne Oil Company, Carlsbad '22' State Com. #1

Location: Unit C, Sec. 22, Township 21 South, Range 26 East, NMPM

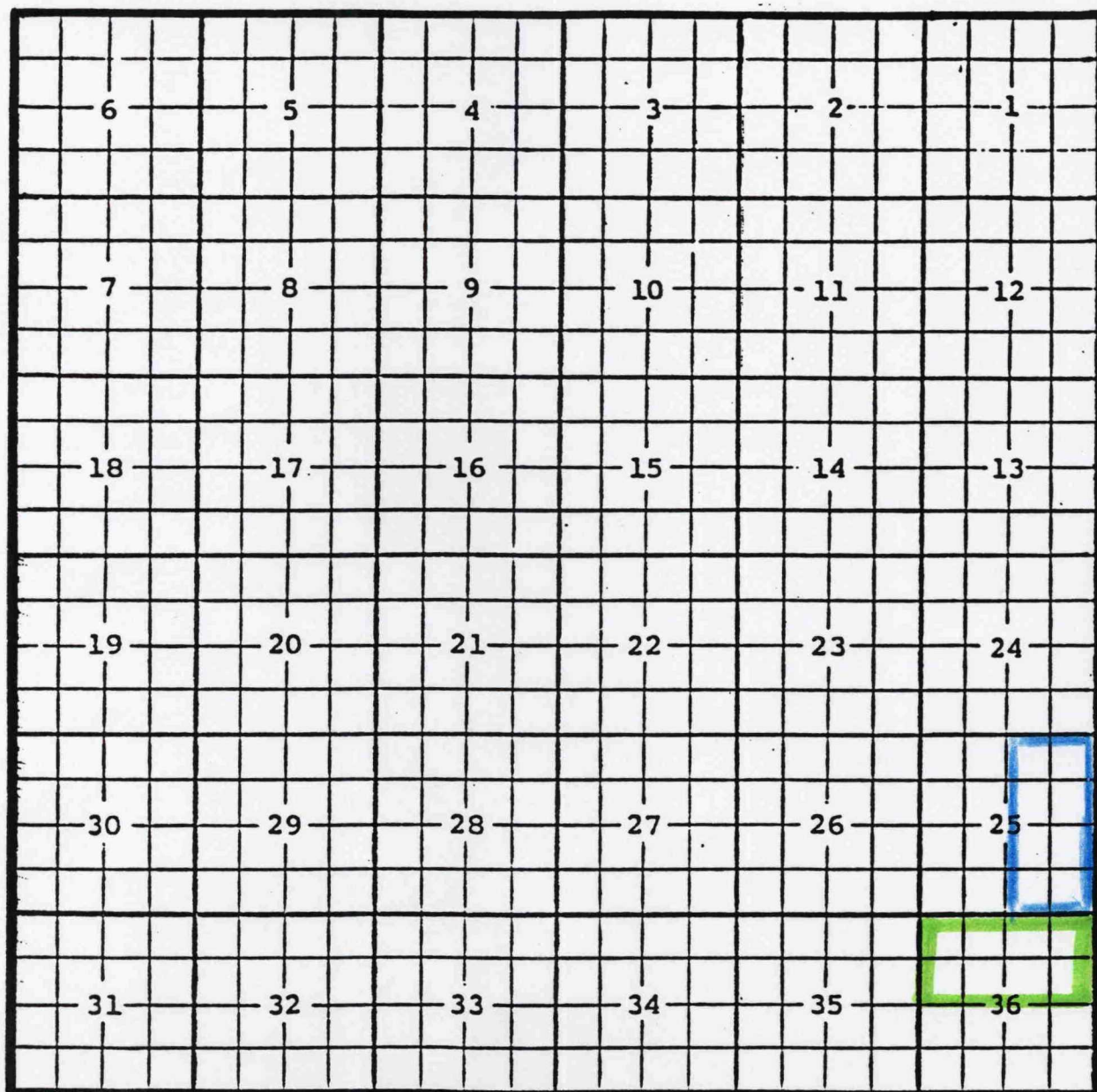
Completed 08/08/02 in the Strawn formation.

Top of perforations: 9668'.

Eddy County, New Mexico

Bunting Ranch; Atoka Gas Pool

TOWNSHIP 19 SOUTH, RANGE 21 EAST, NMPM



Purpose: One completed gas well capable of producing.

KUKUI Operating Company, Highlands '25' Federal #1

Location: Unit G, Sec. 25, Township 19 South, Range 21 East, NMPM

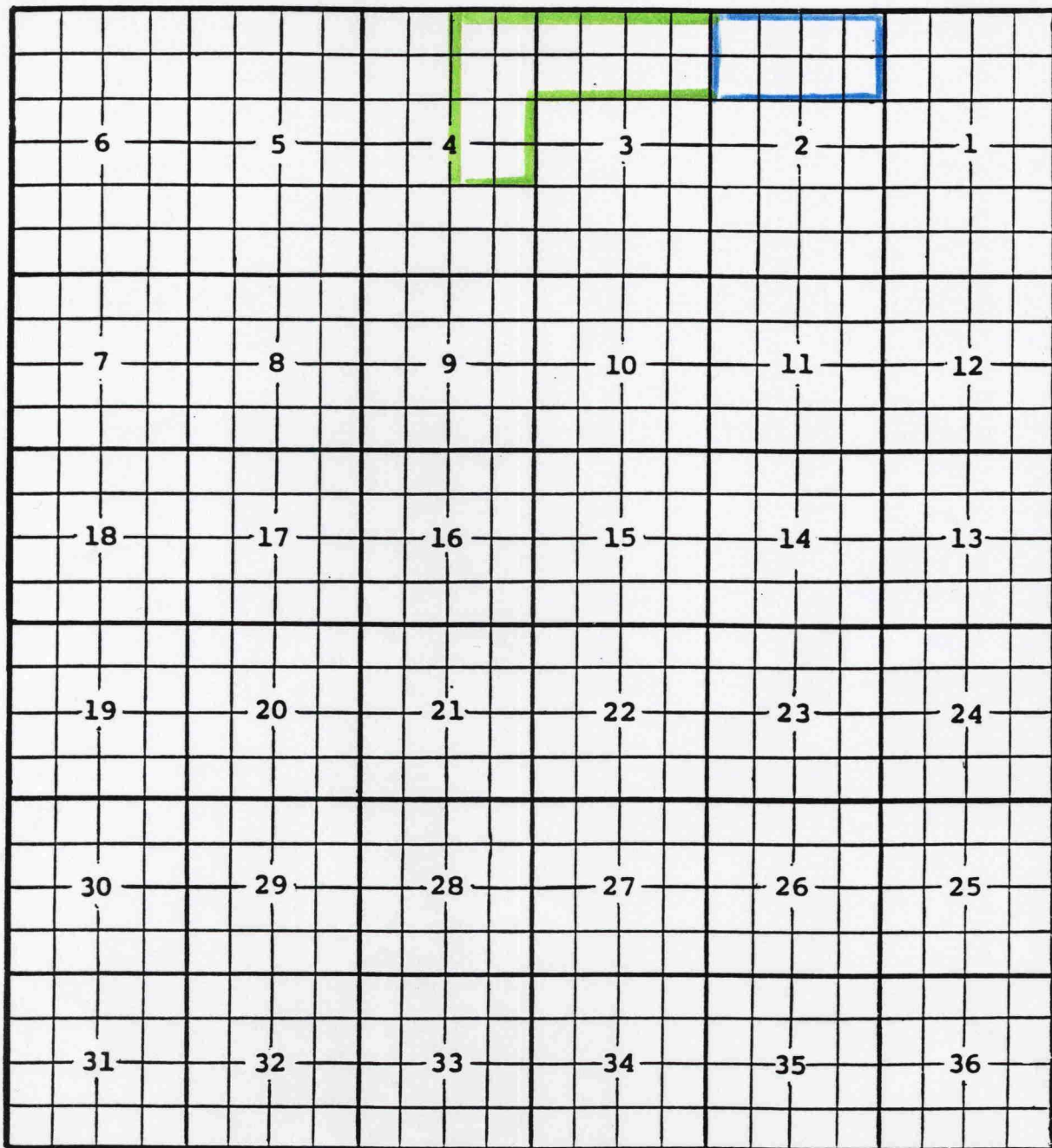
Completed 08/20/02 in the Atoka formation.

Top of perforations: 7330'.

Eddy County, New Mexico

Burton Flat; Atoka Gas Pool

TOWNSHIP 21 SOUTH, RANGE 27 EAST, NMPM



Purpose: One completed gas well capable of producing.

Ocean Energy, Inc., Burton Flat Deep Unit #2

Location: Unit F, Sec. 2, Township 21 South, Range 27 East, NMPM

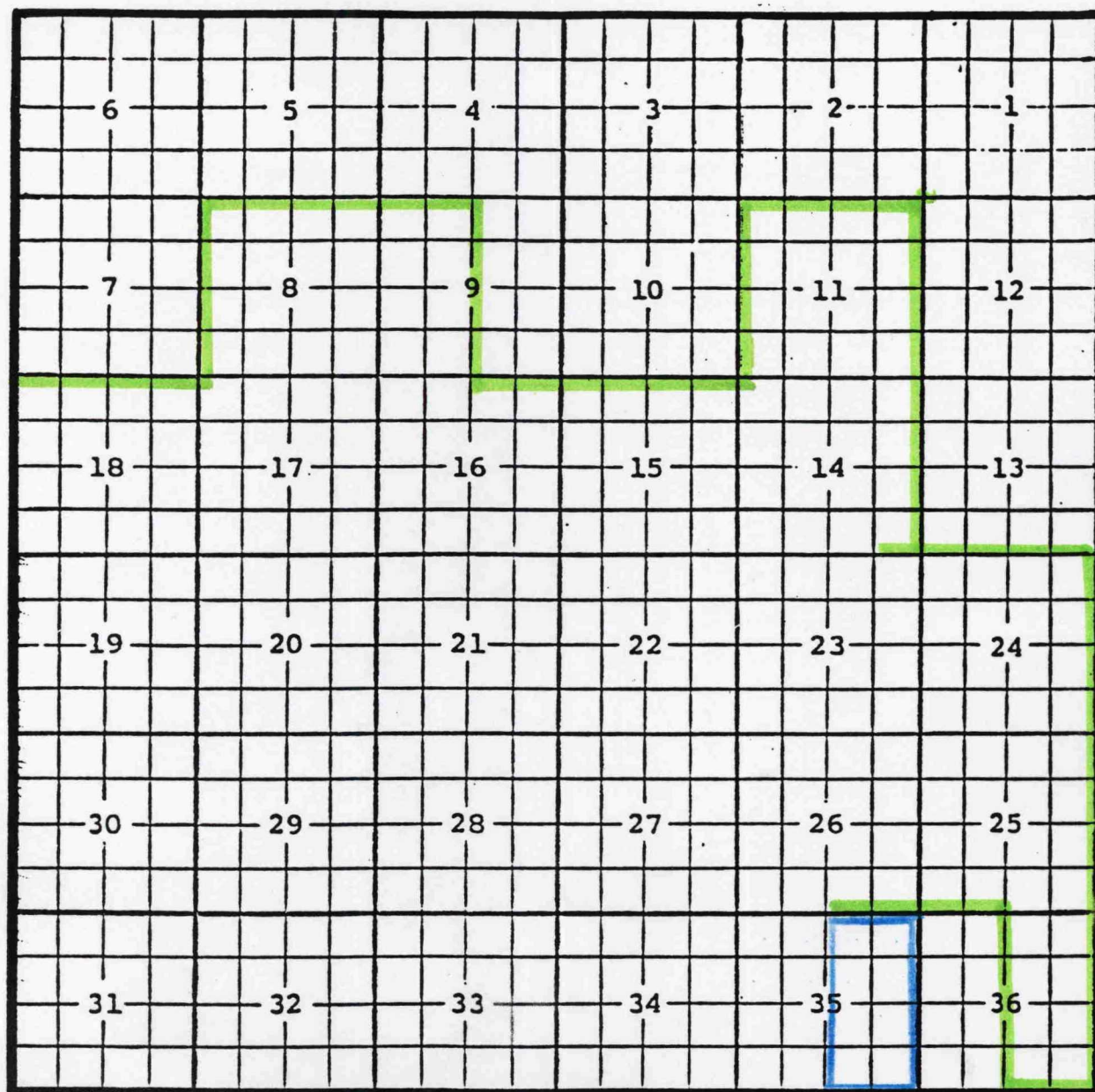
Completed 05/10/02 in the Atoka formation.

Top of perforations: 10,668'.

Eddy County, New Mexico

Burton Flat; Morrow, Gas Pool

TOWNSHIP 20 SOUTH, RANGE 28 EAST, NMPM



Purpose: One completed gas well capable of producing.

Fasken Oil & Ranch, Ltd., Slingshot '35' Federal #1

Location: Unit J, Sec. 35, Township 20 South, Range 28 East, NMPM

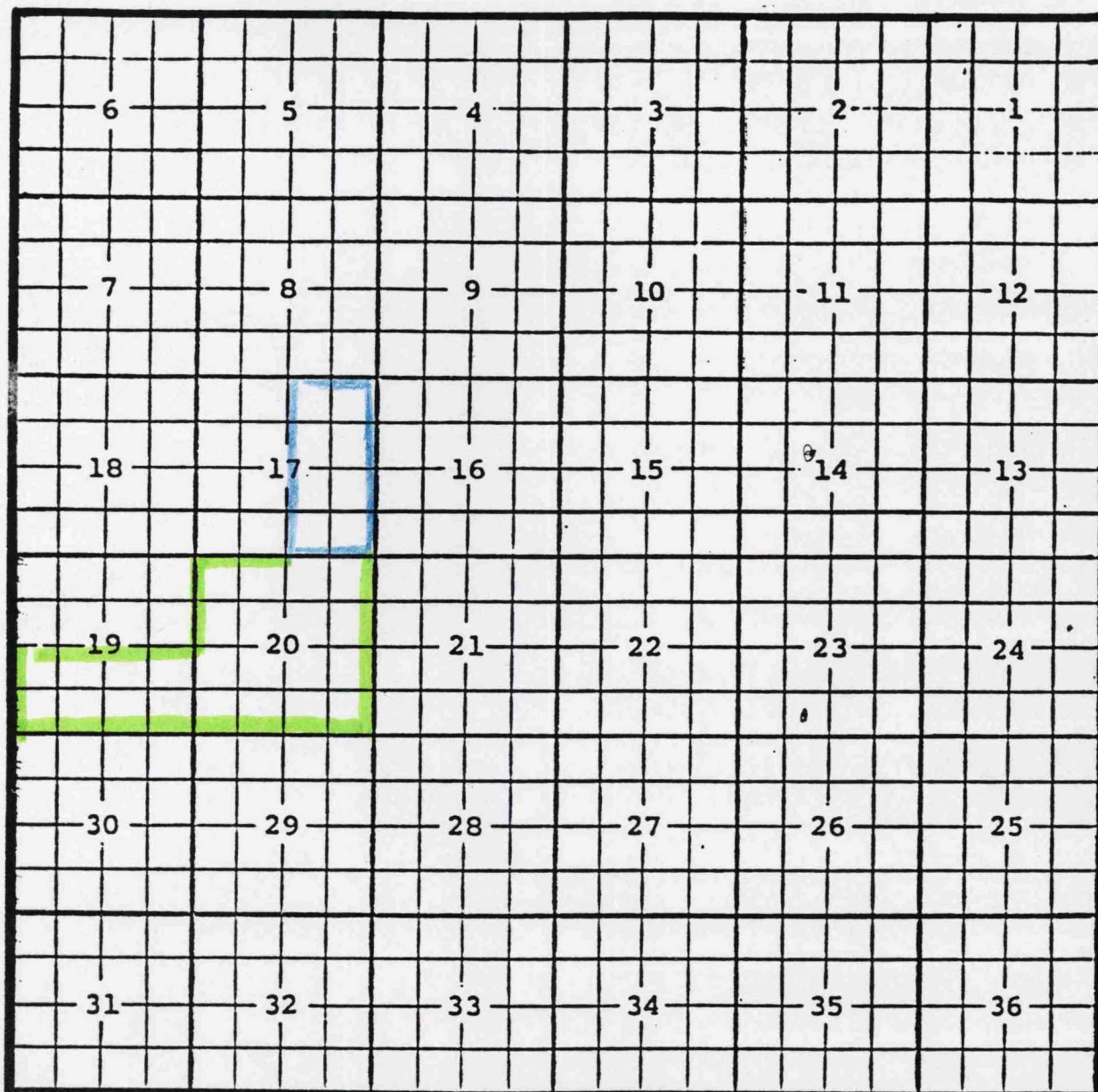
Completed 08/19/02 in the Morrow formation.

Top of perforations: 11,383'.

Eddy County, New Mexico

Cedar Lake; Morrow, North Gas Pool

TOWNSHIP 17 SOUTH, RANGE 31 EAST, NMPM



Purpose: One completed gas well capable of producing.

Marbob Energy Corporation, Fair '17' Federal #1

Location: Unit E, Sec. 17, Township 17 South, Range 31 East, NMPM

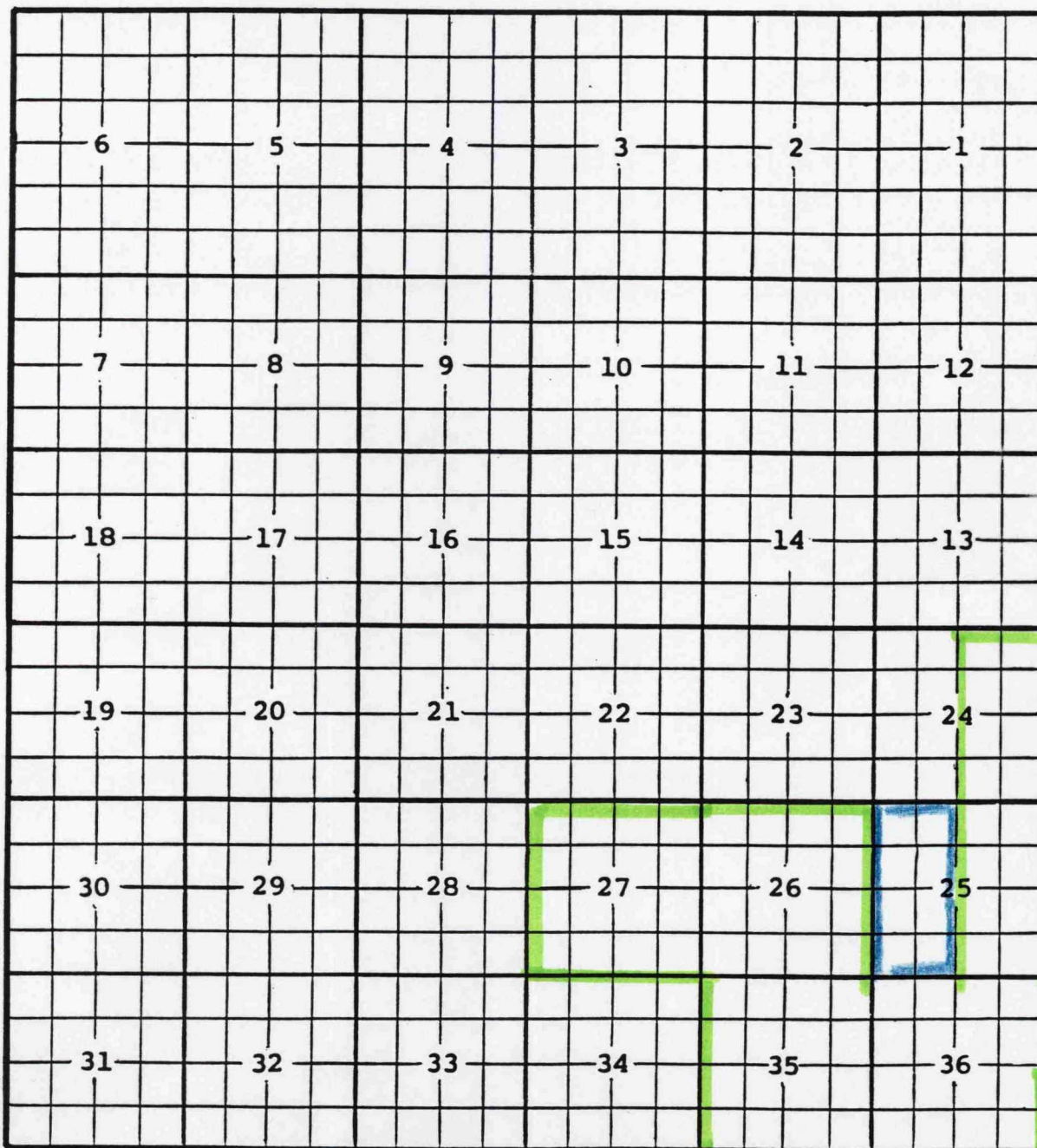
Completed 07/16/02 in the Morrow formation.

Top of perforations: 11,330'.

Eddy County, New Mexico

Carlsbad; Morrow, East Gas Pool

TOWNSHIP 21 SOUTH, RANGE 27 EAST, NMPM



Purpose: One completed gas well capable of producing.

MYCO Industries, Inc., Helena '25' Fee Com. #1

Location: Unit E, Sec. 25, Township 21 South, Range 27 East, NMPM

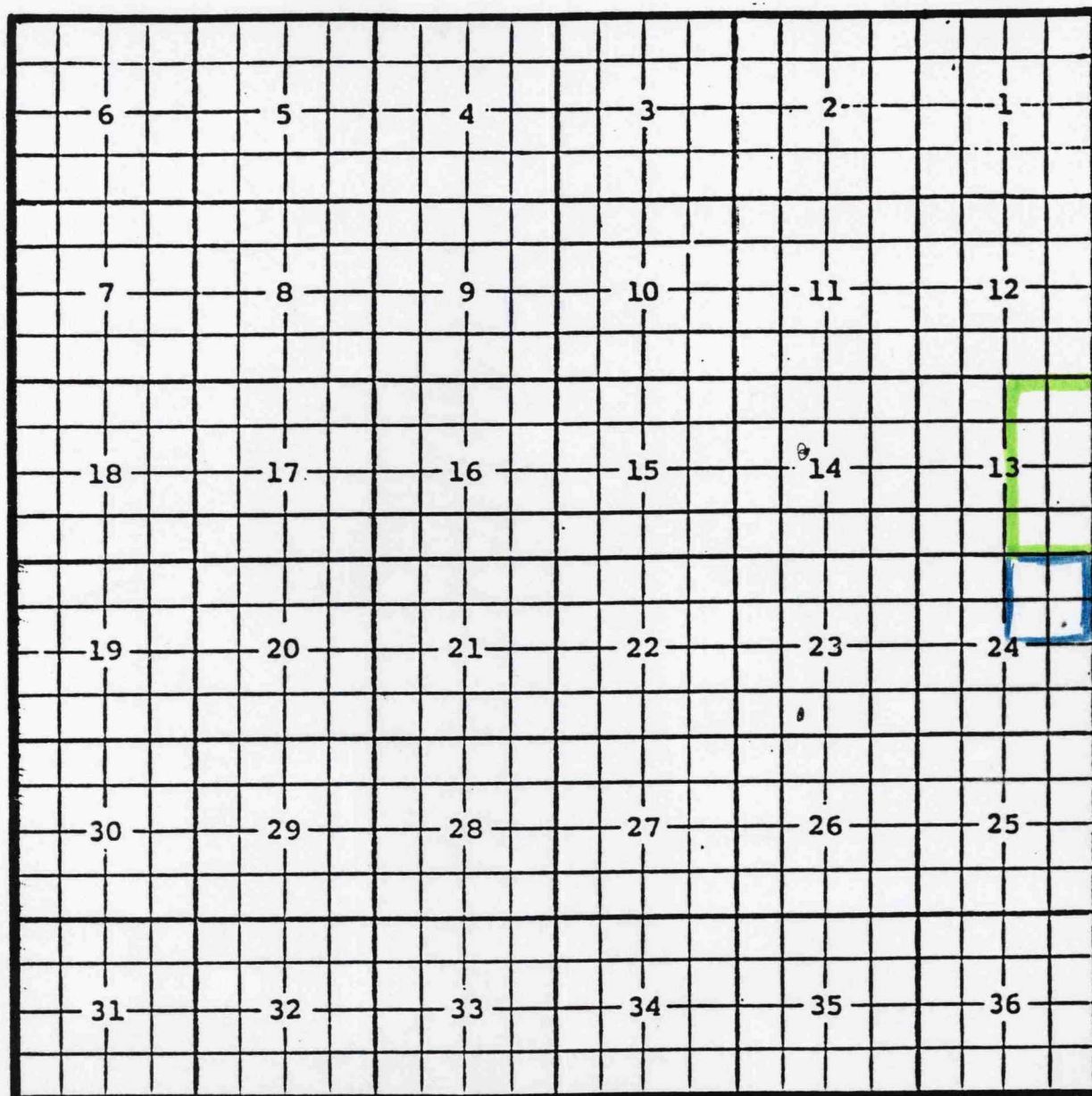
Completed 09/21/02 in the Morrow formation.

Top of perforations: 11,466'.

Eddy County, New Mexico

Cedar Lake; Yeso Oil Pool

TOWNSHIP 17 SOUTH, RANGE 30 EAST, NMPM



Purpose: One completed oil well capable of capable of producing.

Burnett Oil Co., Inc., Jackson 'A' #23

Location: Unit B, Sec. 24 Township 17 South, Range 30 East, NMPM.

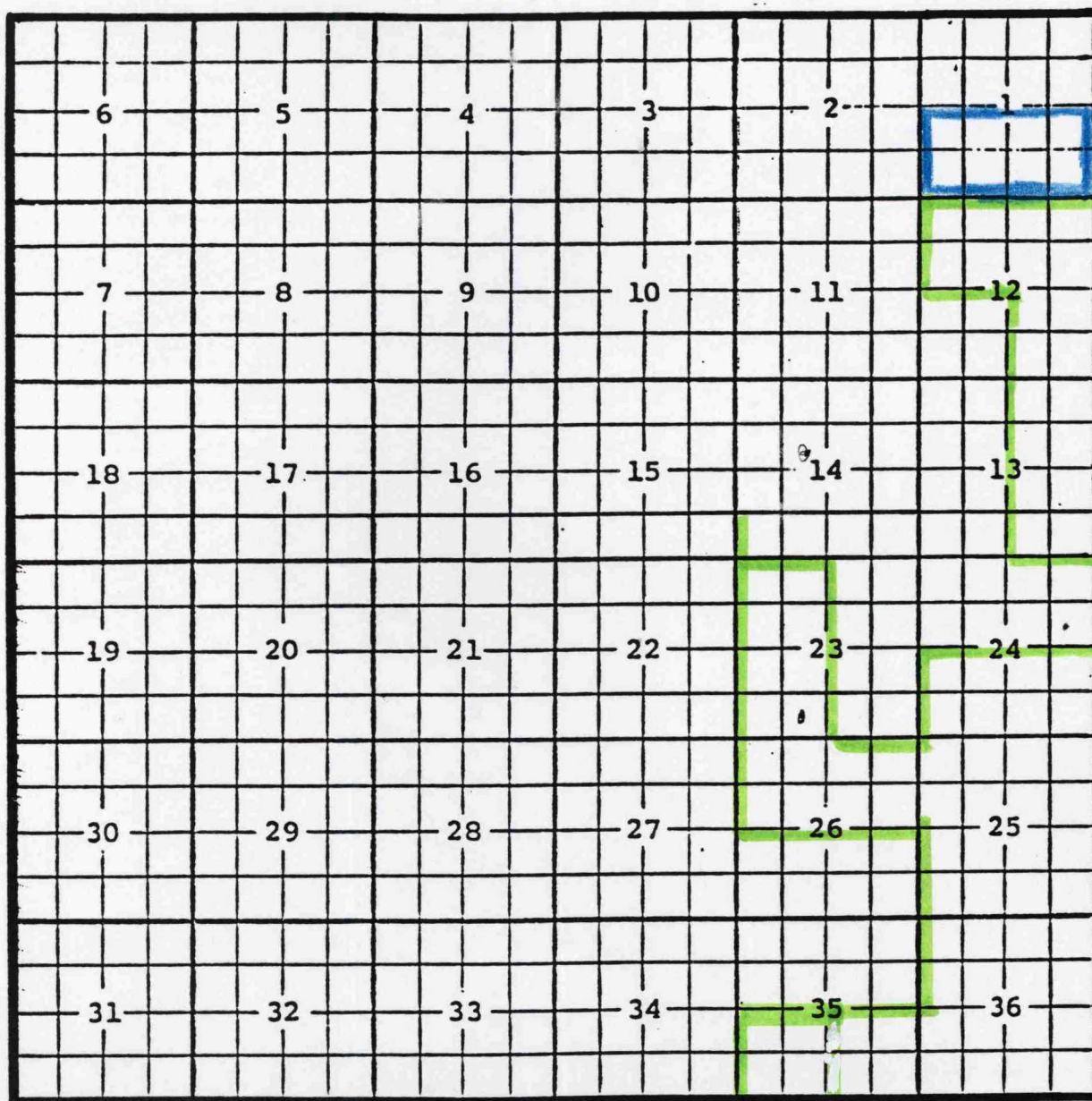
Completed 09/20/02 in the Yeso formation.

Top of perforations: 4752'.

Eddy County, New Mexico

Empire; Morrow, South Gas Pool

TOWNSHIP 17 SOUTH, RANGE 28 EAST, NMPM



Purpose: One completed gas well capable of producing.

Murchison Oil & Gas, Inc., Grizzly Bear State Com. # 1

Location: Unit O, Sec. 1, Township 17 South, Range 28 East, NMPM

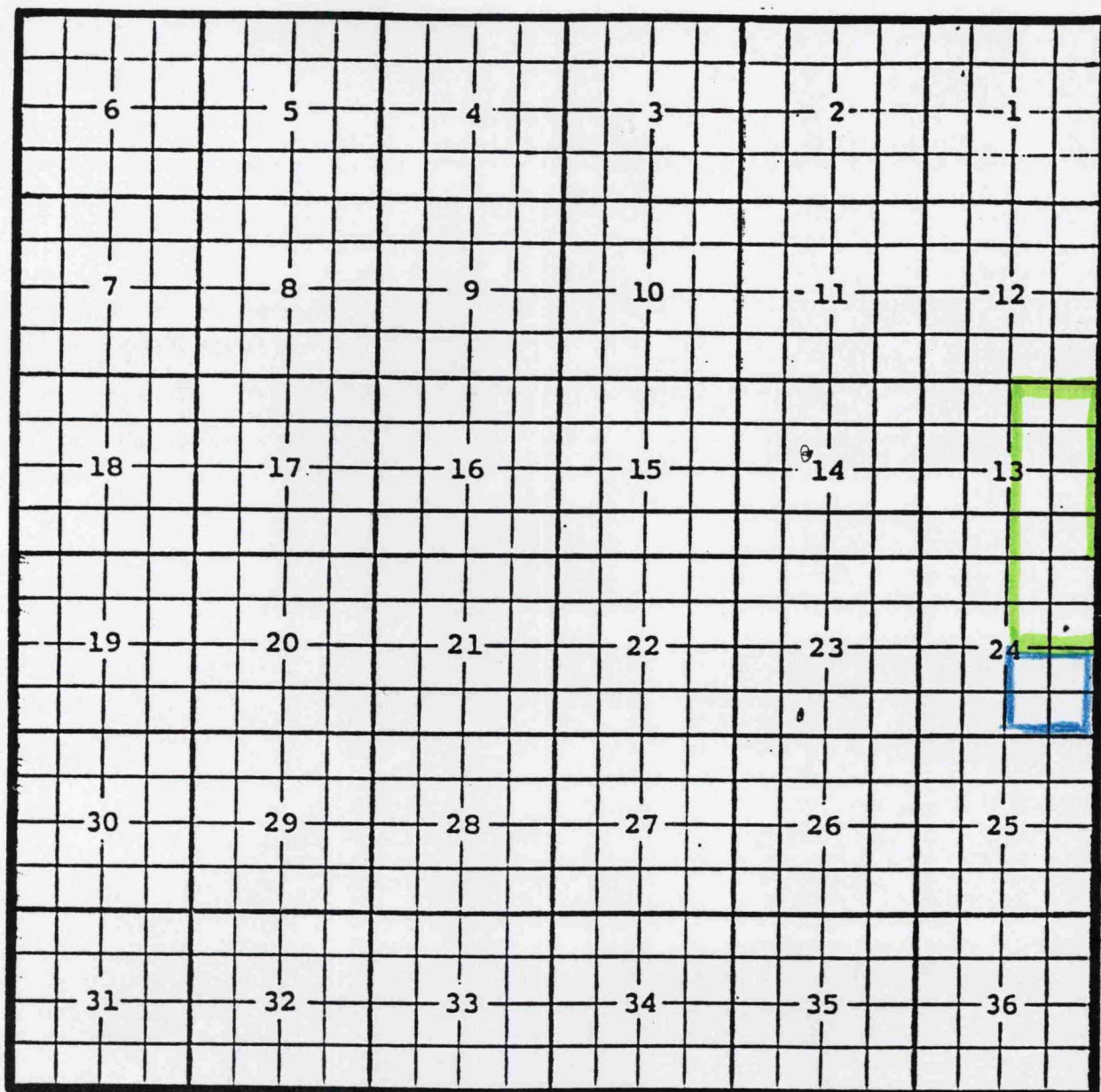
Completed 10/01/02 in the Morrow formation

Top of perforations: 10,313'.

Eddy County, New Mexico

Empire; Wolfcamp Oil Pool

TOWNSHIP 17 SOUTH, RANGE 27 East, NMPM



Purpose: One completed oil well capable of producing.

OXY USA WTP Limited Partnership, OXY Sweet & Sour State #4

Completed 03/31/02 in the Wolfcamp formation.

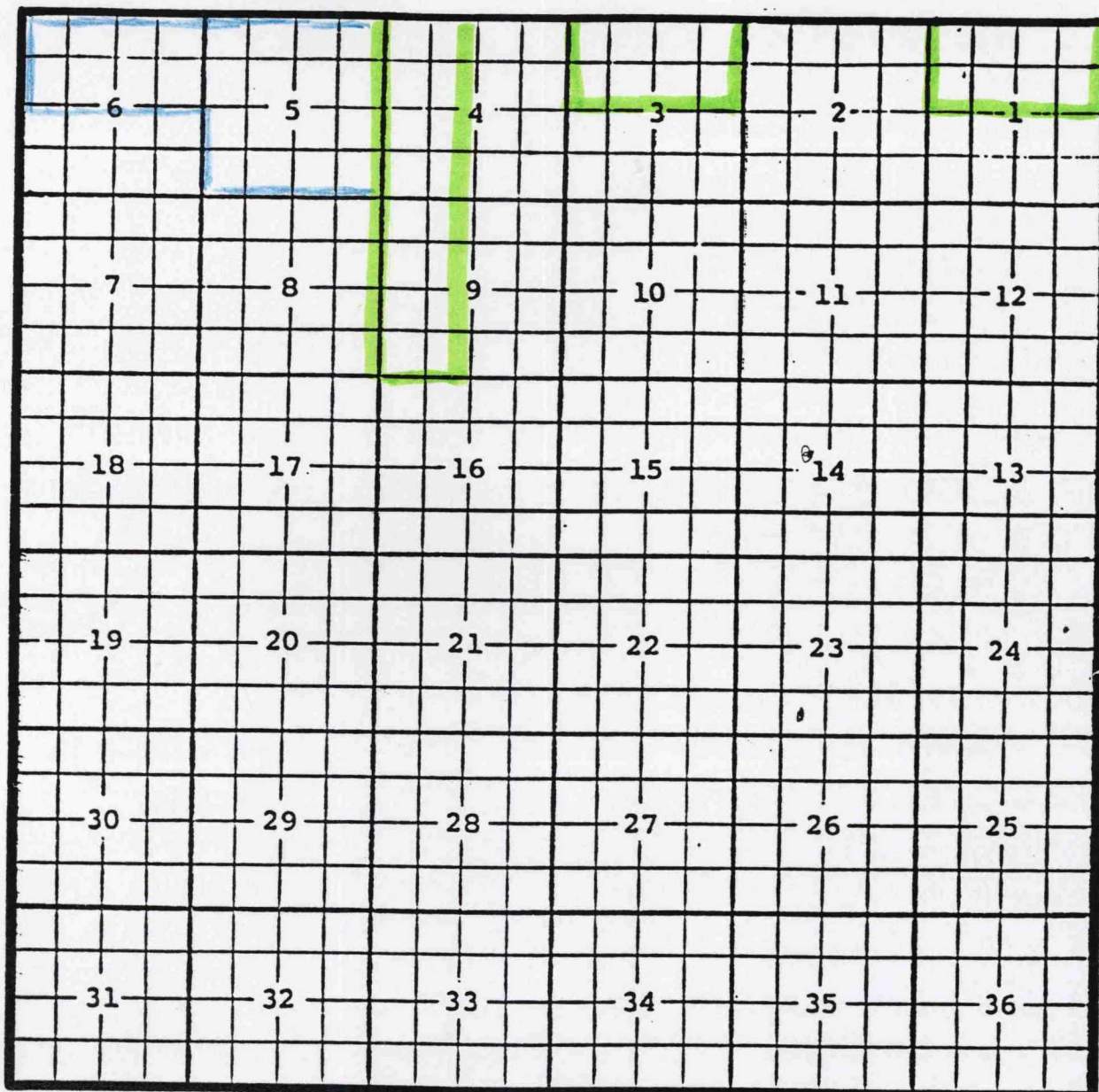
Location: Unit J, Section 24, Township 17 South, Range 27 East, NMPM

Top of perforations: 6666'.

Chaves County, New Mexico

Foor Ranch; Pre-Permian Gas Pool

TOWNSHIP 10 SOUTH, RANGE 26 EAST, NMPM



Purpose: Two completed gas wells capable of producing.

- Yates Petroleum Corporation, Program 'AXP' State #3

Location: Unit I, Sec. 5, Township 10 South, Range 26 East, NMPM

Completed 7/23/02 in the Siluro-Devonian formation.

Top of perforations: 5898'.

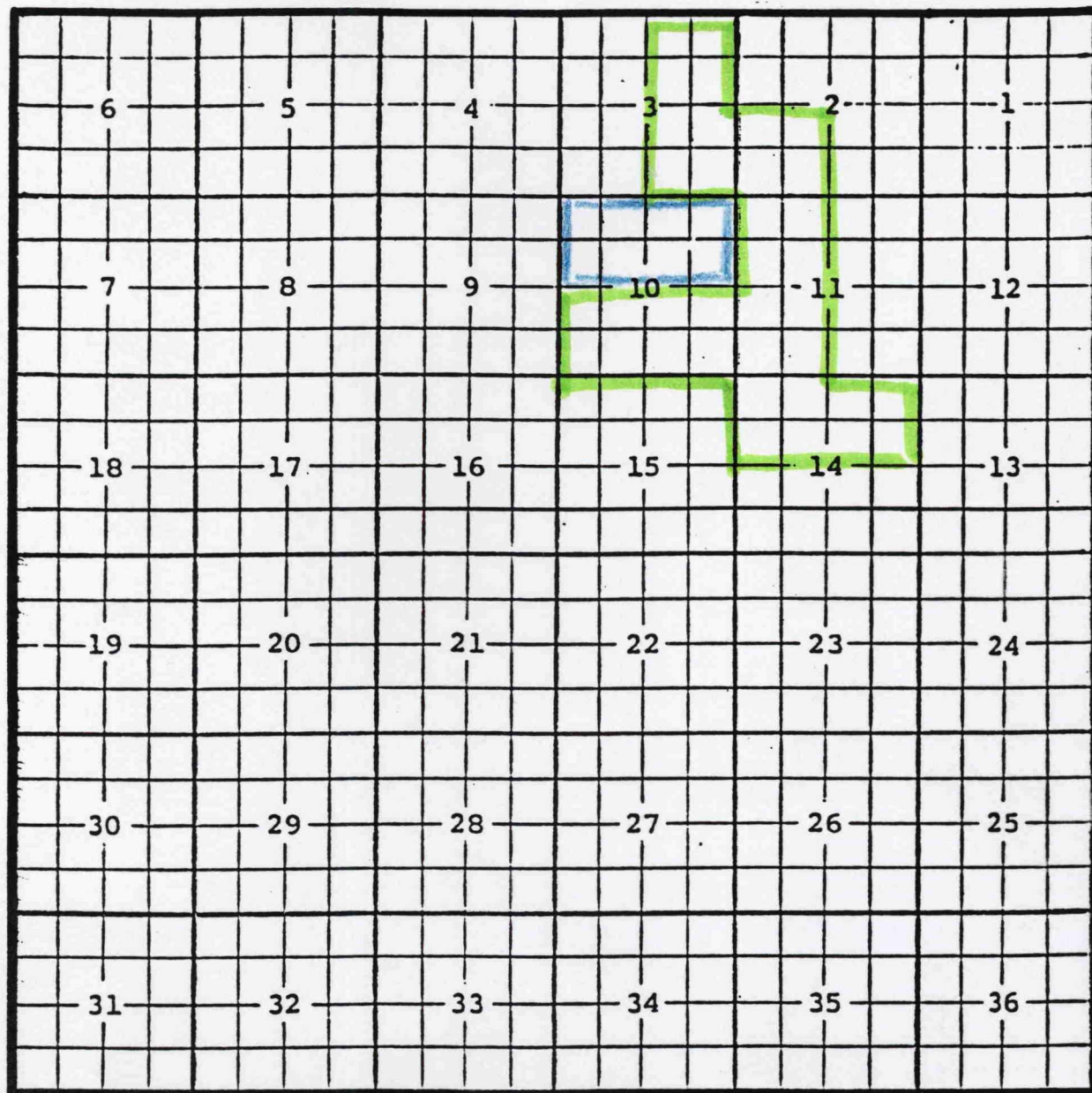
- McClellan Oil Corporation, Penjack Federal #5

Location: Unit B, Sec. 6, Township 10 South, Range 26 East, NMPM

Completed 10/14/02 in the Pennsylvanian formation.

Top of perforations: 5189'.

Chaves County, NM Foor Ranch; Pre-Permian, North Gas Pool
TOWNSHIP 8 SOUTH, RANGE 26 EAST, NMPM



Purpose: One completed gas well capable of producing.

Yates Petroleum Corporation, Jasper 'ARJ' Federal Com. # 3

Location: Unit H, Sec. 10, Township 8 South, Range 26 East, NMPM

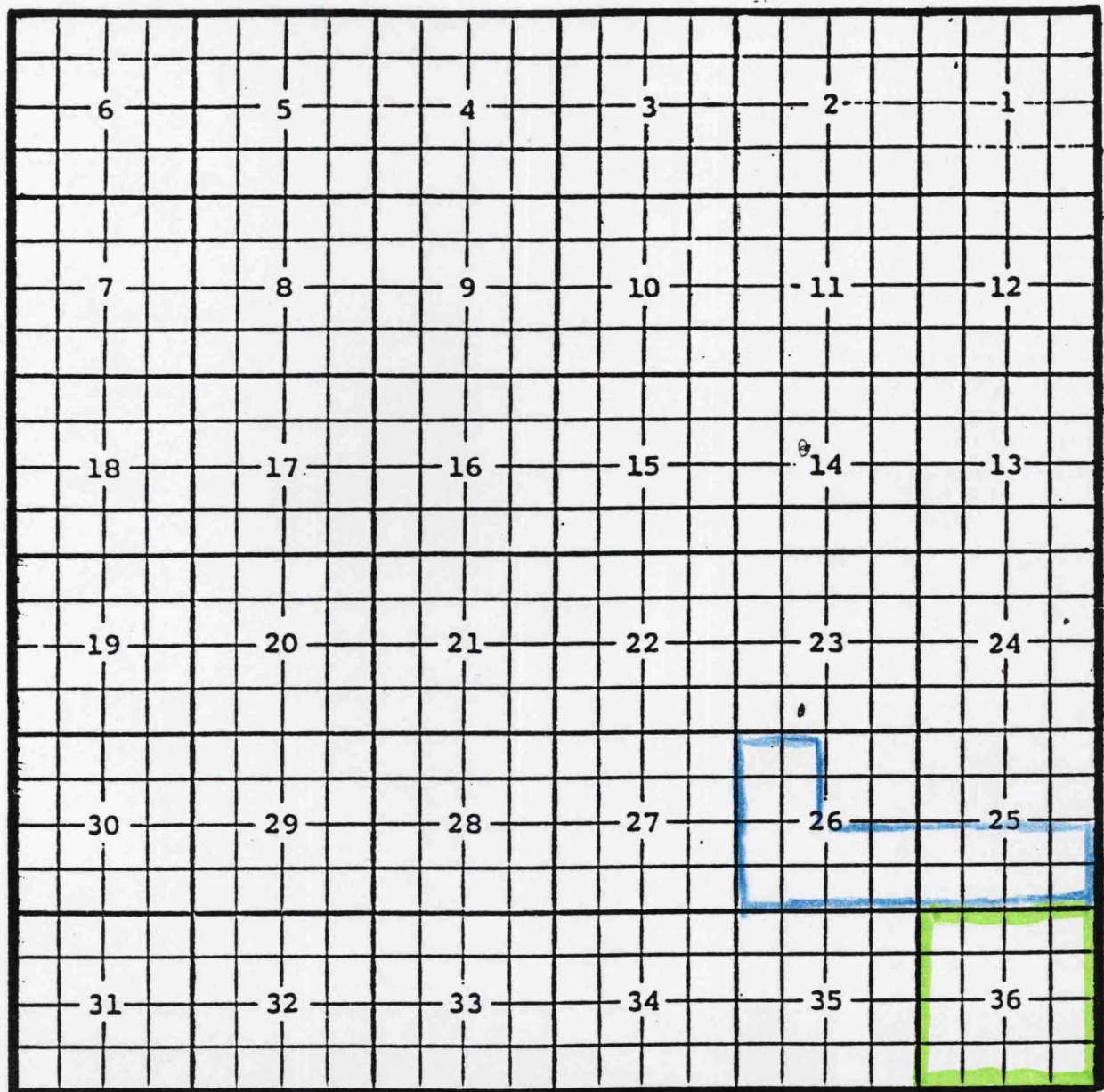
Completed 9/16/02 in the Pennsylvanian formation.

Top of perforations: 5708'.

Eddy County, New Mexico

Hackberry; Morrow, North Gas Pool

TOWNSHIP 18 SOUTH, RANGE 30 EAST, NMPM



Purpose: Two completed gas wells capable of producing.

Concho Oil & Gas Corporation, Xica Federal Com. #1

Location: Unit P, Sec. 25, Township 18 South, Range 30 East, NMPM

Completed 08/22/02 in the Morrow formation.

Top of perforations: 11,826'.

Marbob Energy Corporation, OXY Freddie Federal #1

Location: Unit F, Sec. 26, Township 18 South, Range 30 East, NMPM

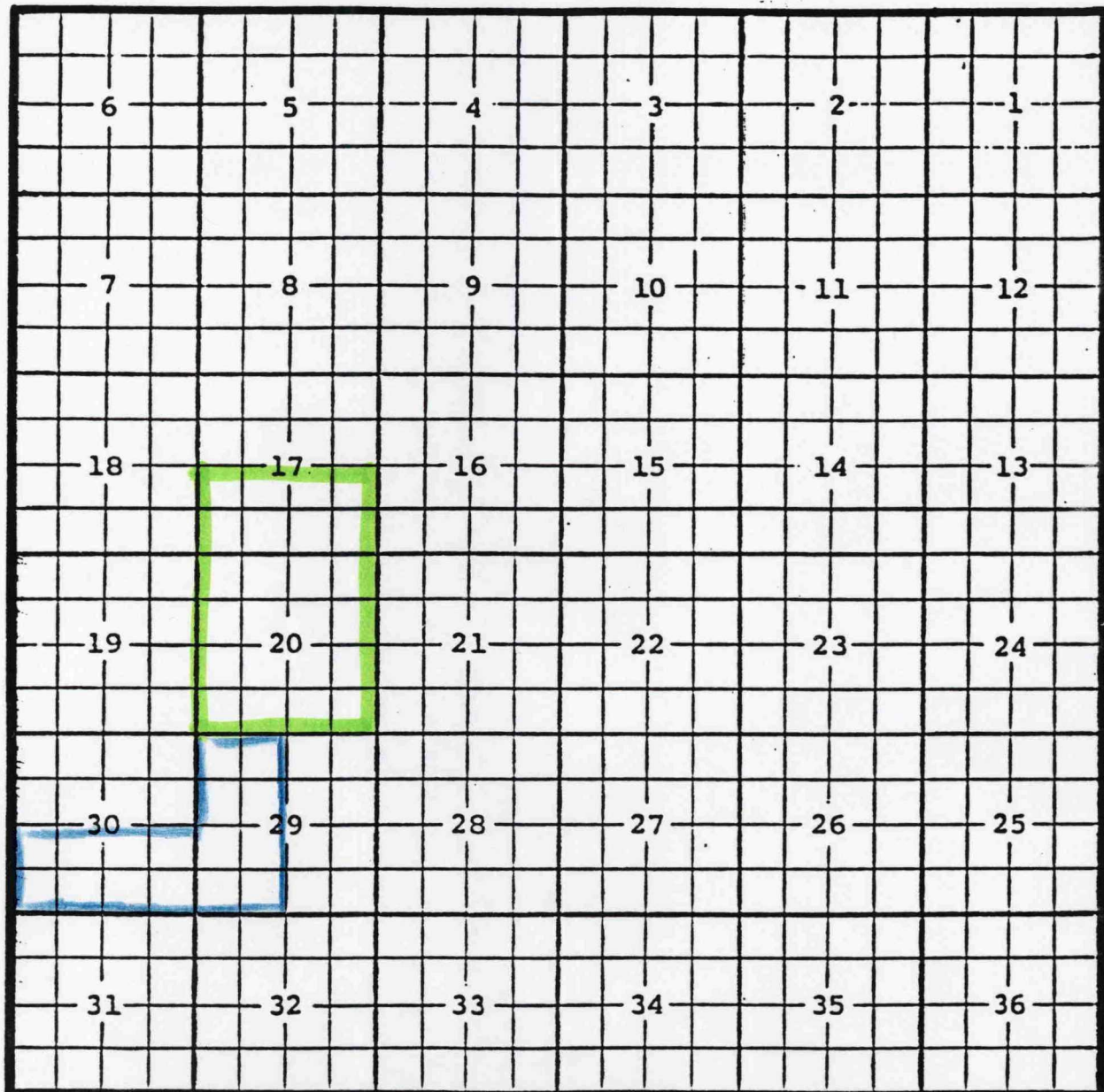
Completed 09/17/02 in the Morrow formation.

Top of perforations: 11,838'.

Eddy County, New Mexico

Hart Draw; Atoka Gas Pool

TOWNSHIP 17 SOUTH, RANGE 27 EAST, NMPM



Purpose: One completed gas well capable producing.

Yates Petroleum Corporation, Dosequis 'ASQ' Federal Com. #1

Location: Unit P, Sec. 30, Township 17 South, Range 27 East, NMPM

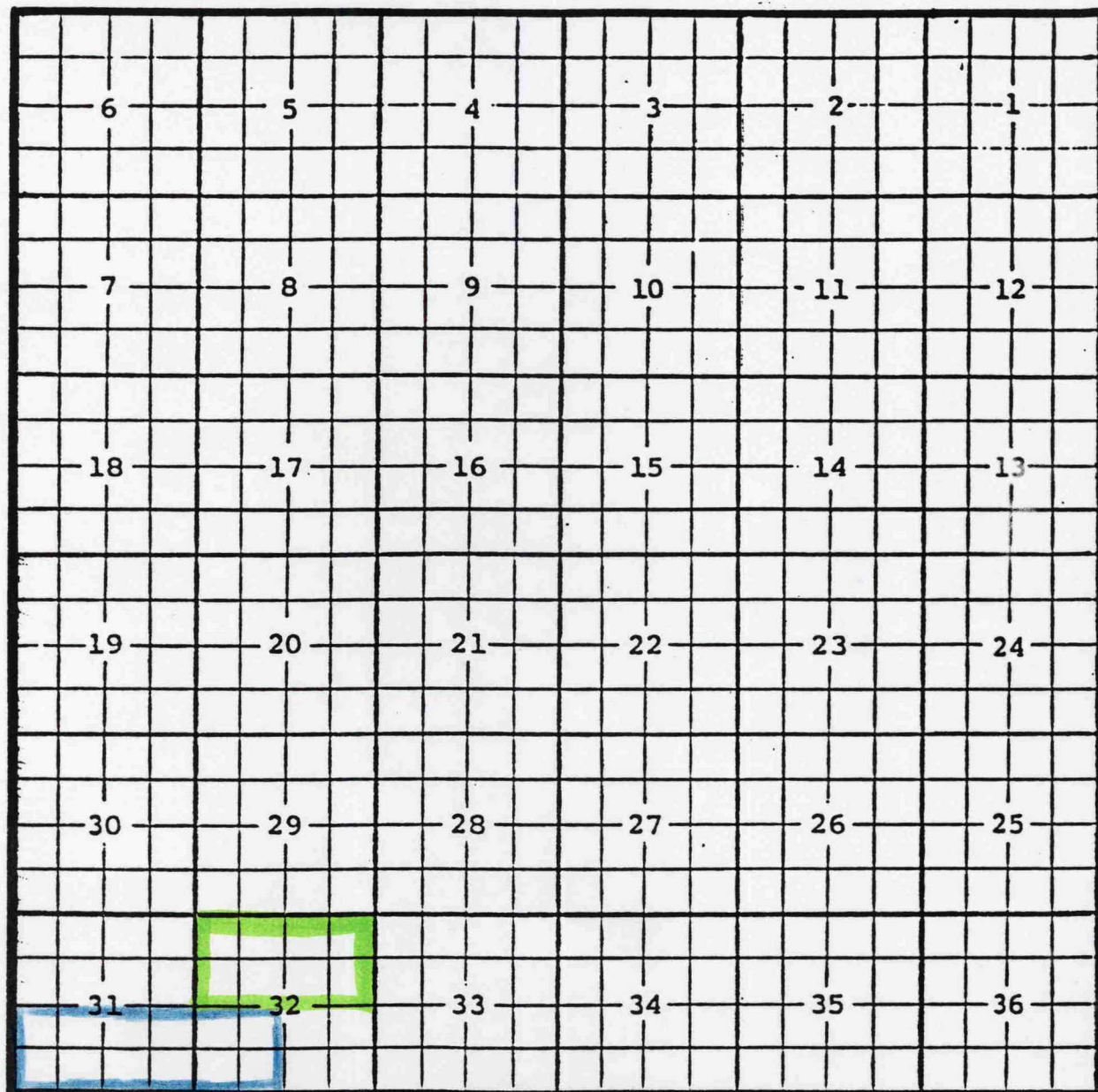
Completed 09/11/02 in the Atoka formation.

Top of perforations: 8794'.

Eddy County, New Mexico

Indian Basin; Strawn, North Gas Pool

TOWNSHIP 20 SOUTH, RANGE 25 EAST, NMPM



Purpose: One completed gas well capable producing.

Fasken Oil & Ranch, Ltd, Cameron '31' Federal #1

Location: Unit I, Sec. 31, Township 20 South, Range 25 East, NMPM

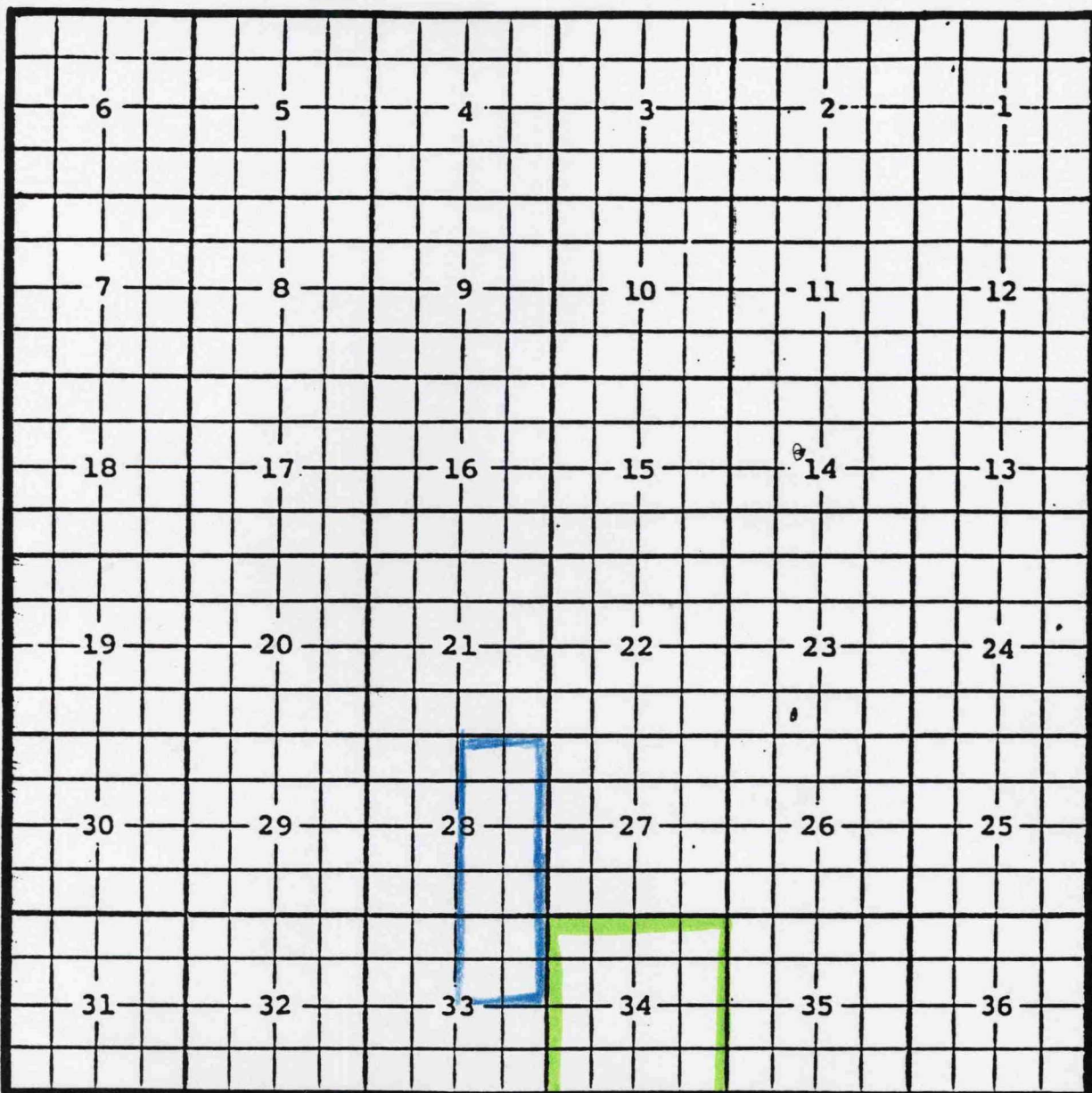
Completed 08/15/02 in the Strawn formation.

Top of perforations: 8633'.

Chaves County, New Mexico

Parkway; Bone Spring Oil Pool

TOWNSHIP 19 SOUTH, RANGE 29 EAST, NMPM



Purpose: One completed oil well capable of producing.

Ocean Energy, Inc., Parkway West Unit # 15

Location: Unit A, Sec. 28, Township 19 South, Range 29 East, NMPM

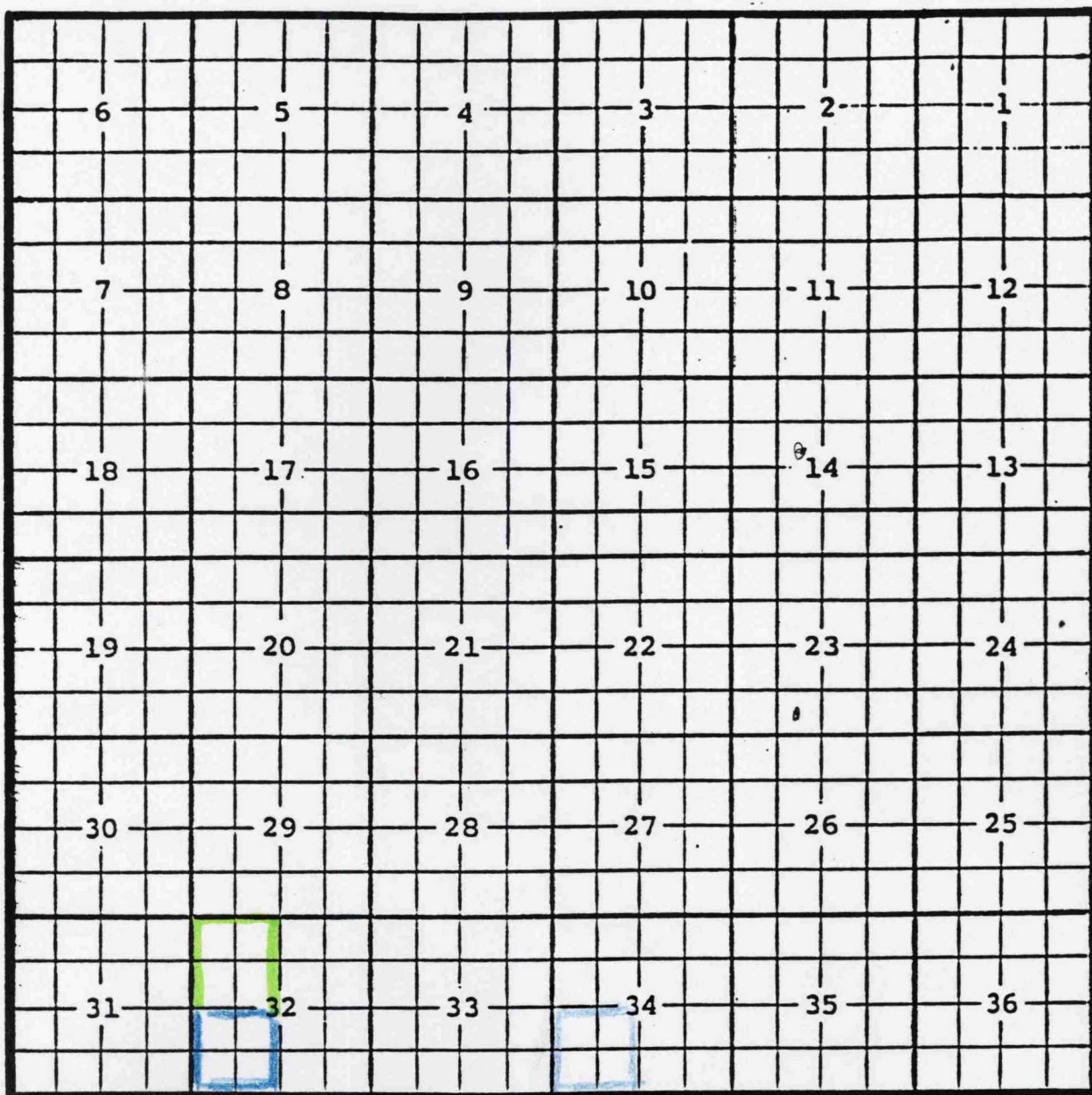
Completed 8/29/02 in the Bone Spring formation.

Top of perforations: 6950'.

Chaves County, New Mexico

Pecos Slope; Abo, North Gas Pool

TOWNSHIP 4 SOUTH, RANGE 22 EAST, NMPM



Purpose: One completed gas well capable of producing.

McKay Oil Corporation, West Fork Unit #4

Location: Unit K, Sec. 32, Township 4 South, Range 22 East, NMPM

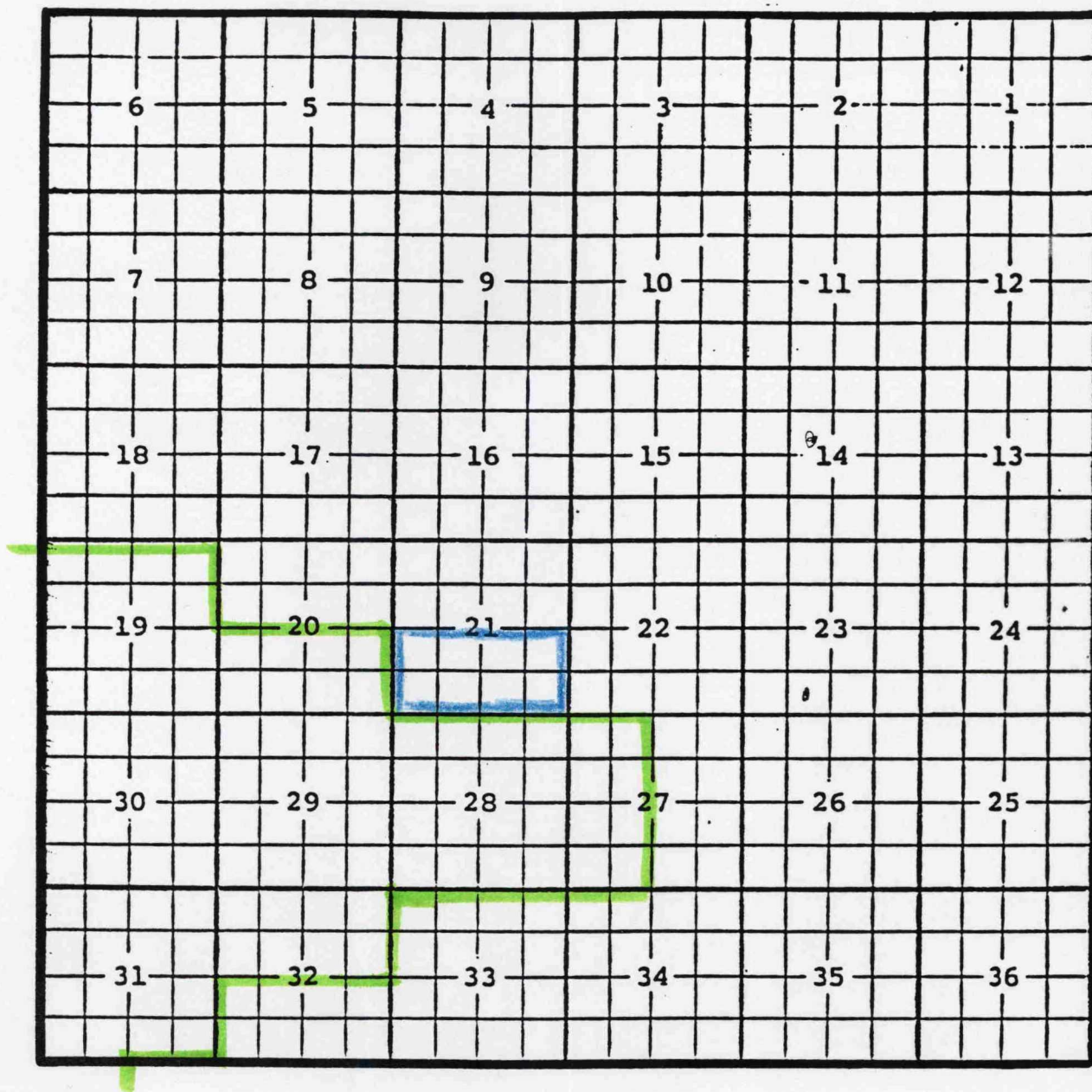
Completed 08/30/02 in the Abo formation.

Top of perforations: 3308'.

Eddy County, New Mexico

Penasco Draw; Morrow Gas Pool

TOWNSHIP 18 SOUTH, RANGE 25 EAST, NMPM



Purpose: One completed gas well capable of producing.

Yates Petroleum Company, Runnin 'AZH' Com. #1

Location: Unit P, Sec. 21, Township 18 South, Range 25 East, NMPM

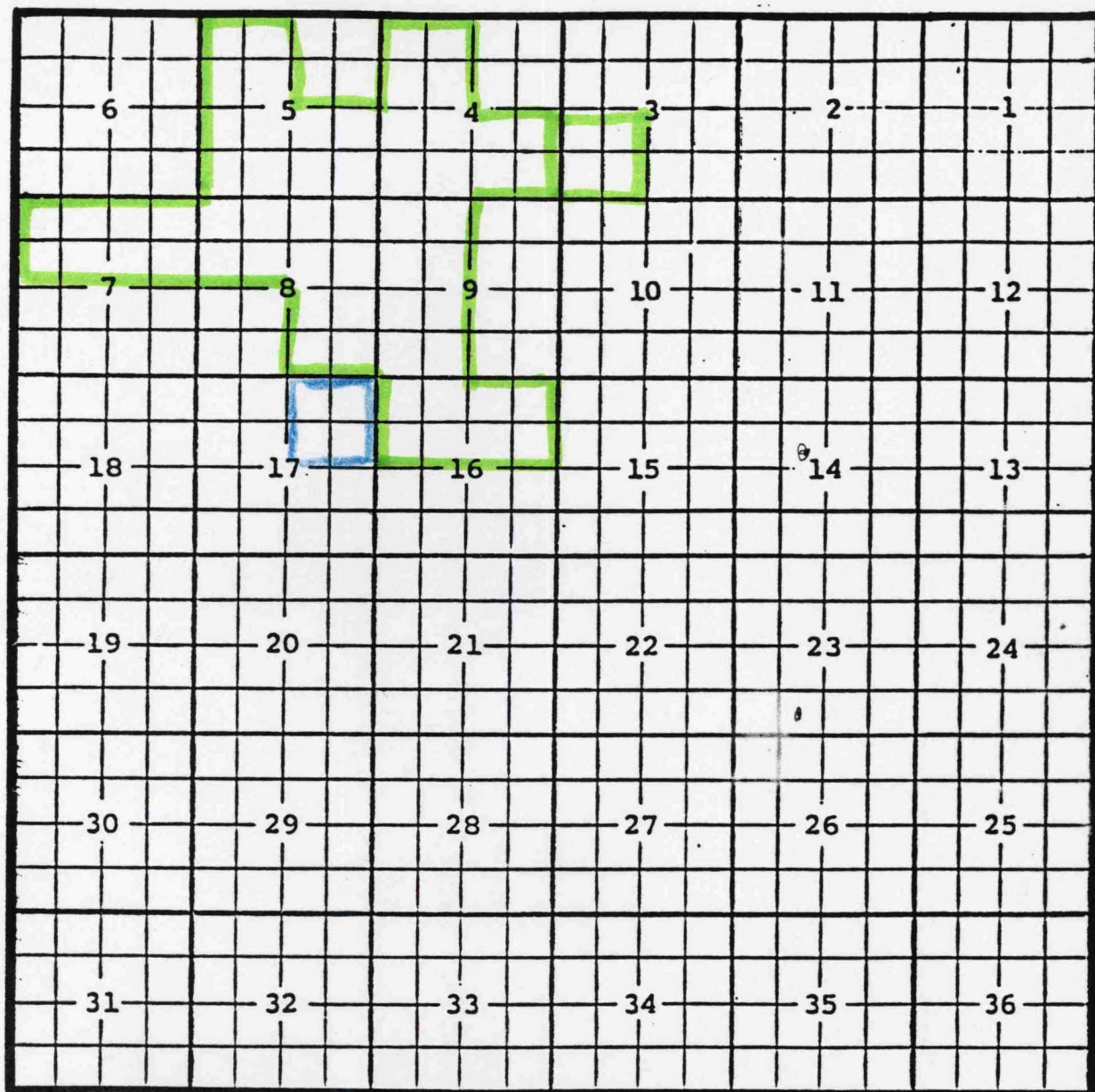
Completed 07/29/02 in the Morrow formation.

Top of perforations: 8640'.

Eddy County, New Mexico

Red Lake; Glorieta-Yeso Oil Pool

TOWNSHIP 18 SOUTH, RANGE 27 EAST, NMPM



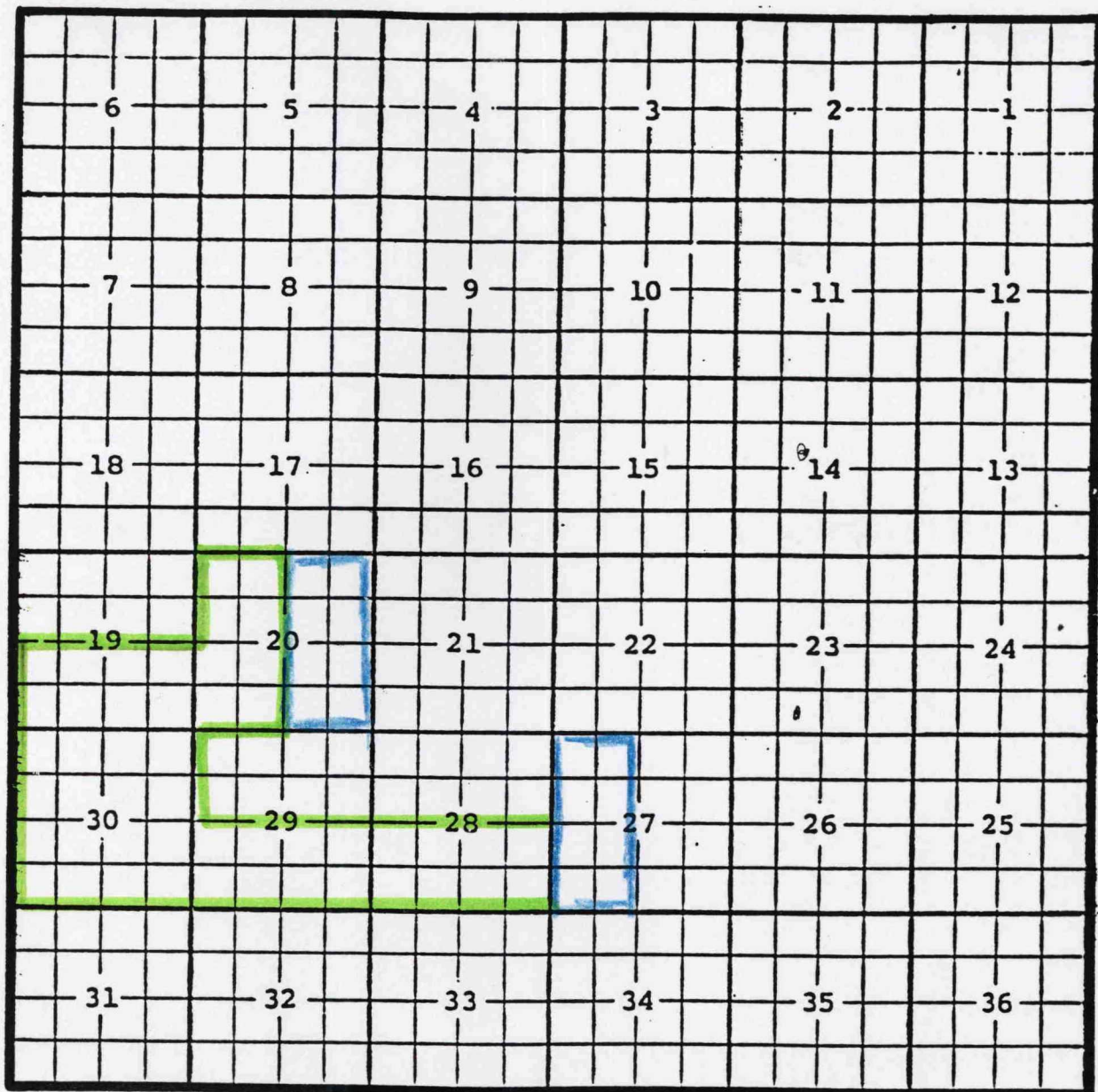
Purpose: One completed oil well capable of producing.

BP America Production Company, Sparkplug Ridge '17' Federal #2
Location: Unit A, Sec. 17, Township 18 South, Range 27 East, NMPM
Completed 07/02/02 in the Glorieta-Yeso formation.
Top of perforations: 3011'.

Eddy County, New Mexico

Saladar; Strawn Gas Pool

TOWNSHIP 20 SOUTH, RANGE 28 EAST, NMPM



Purpose: Two completed gas wells capable of producing.

1) Ocean Energy, Inc., Burton Flat Deep Unit # 41

Location: Unit J, Sec. 27, Township 20 South, Range 28 East, NMPM

Completed 04/09/02 in the Strawn formation

Top of perforations: 10,176'.

2) Ray Westall Operating, State of New Mexico '20' #1

Location: Unit A, Sec. 20, Township 20 South, Range 28 East, NMPM

Completed 08/05/02 in the Strawn formation

Top of perforations: 10,142'.