


Chaves County, New Mexico

Alkali Draw; Pennsylvanian Gas Pool

TOWNSHIP 5 SOUTH, RANGE 24 EAST, NMPM



Purpose: One completed gas well capable of producing.

Yates Petroleum Corporation, Grynberg 'LZ' State #1

Location: Unit I, Sec. 36, Township 5 South, Range 24 East, NMPM

Completed 9/04/02 in the Pennsylvanian formation.

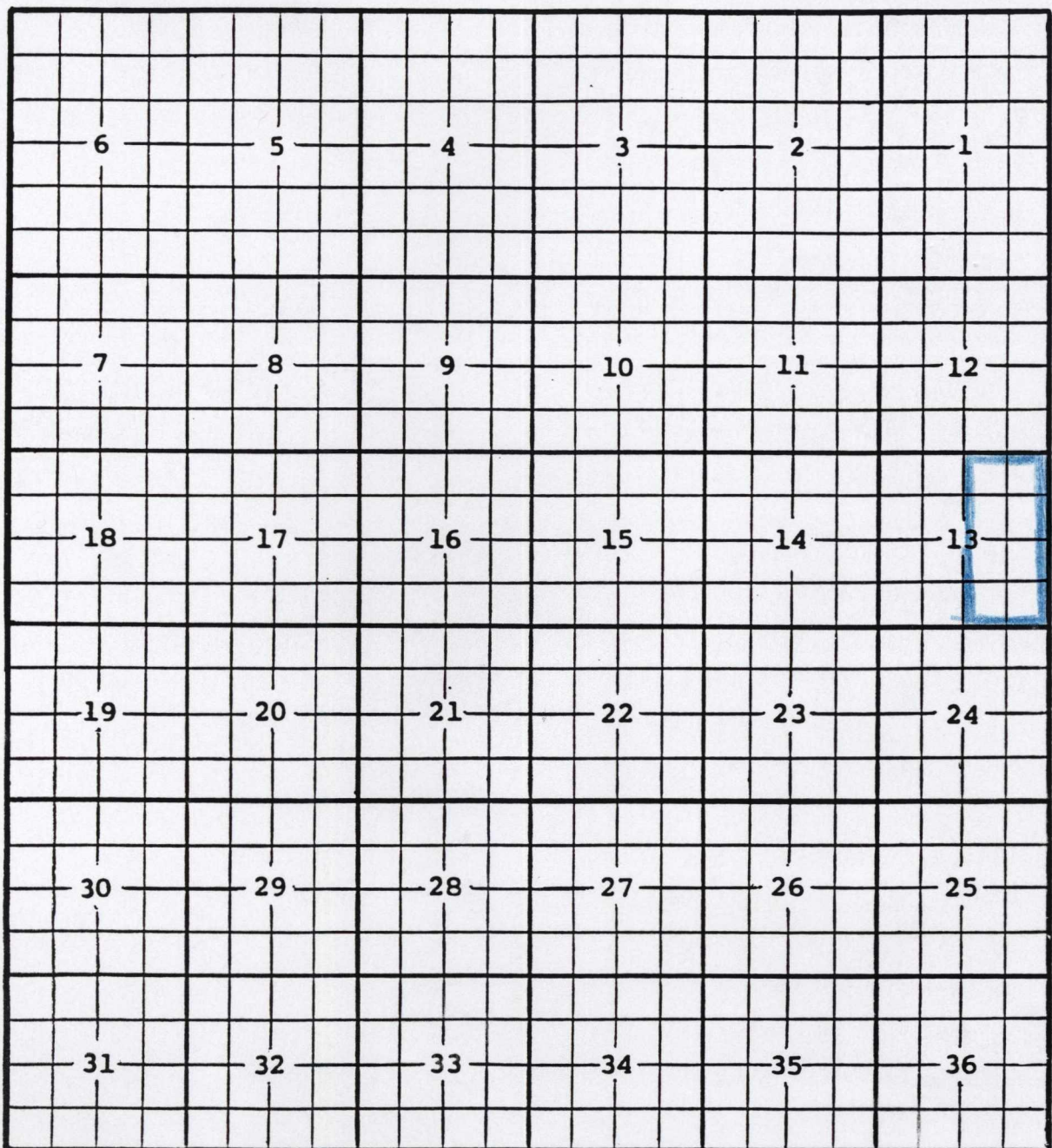
Top of perforations: 4878'.



Eddy County, New Mexico

High Lonesome; Atoka Gas Pool

TOWNSHIP 16 SOUTH, RANGE 29 EAST, NMPM



Purpose: One completed gas well capable of producing.

Dominion Oklahoma Texas Exploration & Production Company, Grizzly Adams '13'  
Federal Com. #1

Location: Unit A, Sec. 13, Township 16 South, Range 29 East, NMPM

Completed 11/09/02 in the Atoka formation.

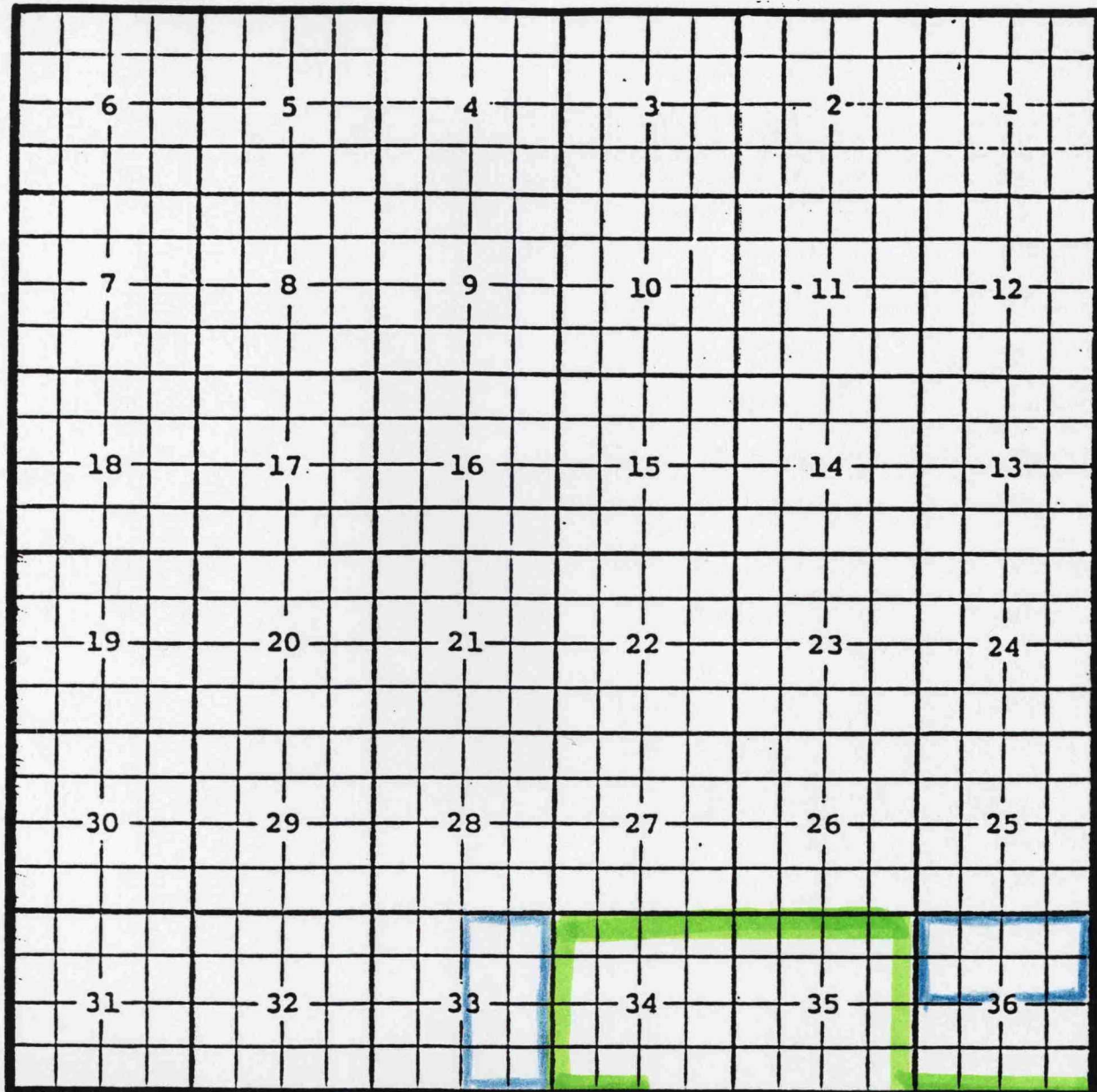
Top of perforations: 10,236'.



Eddy County, New Mexico

Boyd; Morrow Gas Pool

TOWNSHIP 18 SOUTH, RANGE 25 EAST, NMPM



Purpose: Two completed gas wells capable of producing.

Yates Petroleum Company, State 'AU' Com. #2

Location: Unit A, Sec. 33, Township 18 South, Range 25 East, NMPM

Completed 09/16/02 in the Morrow formation.

Top of perforations: 8834'.

Yates Petroleum Company, Suburb 'AZS' State Com. #1

Location: Unit A, Sec. 36, Township 18 South, Range 25 East, NMPM

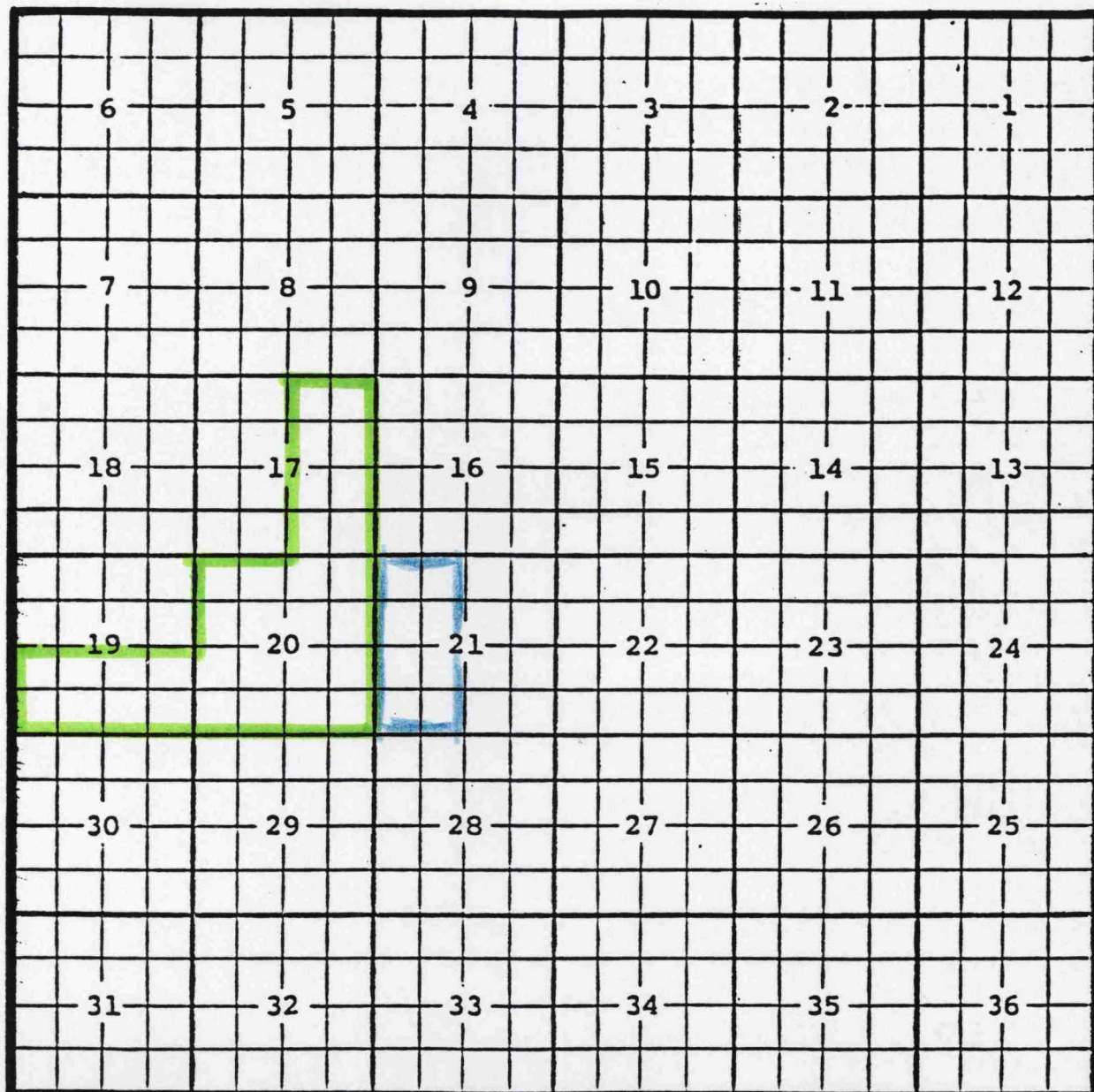
Completed 10/17/02 in the Morrow formation.

Top of perforations: 9102'.

Eddy County, New Mexico

Cedar Lake; Morrow, North Gas Pool

TOWNSHIP 17 SOUTH, RANGE 31 EAST, NMPM



Purpose: One completed gas well capable of producing.

Chevron USA, Inc., Skelly Unit # 951

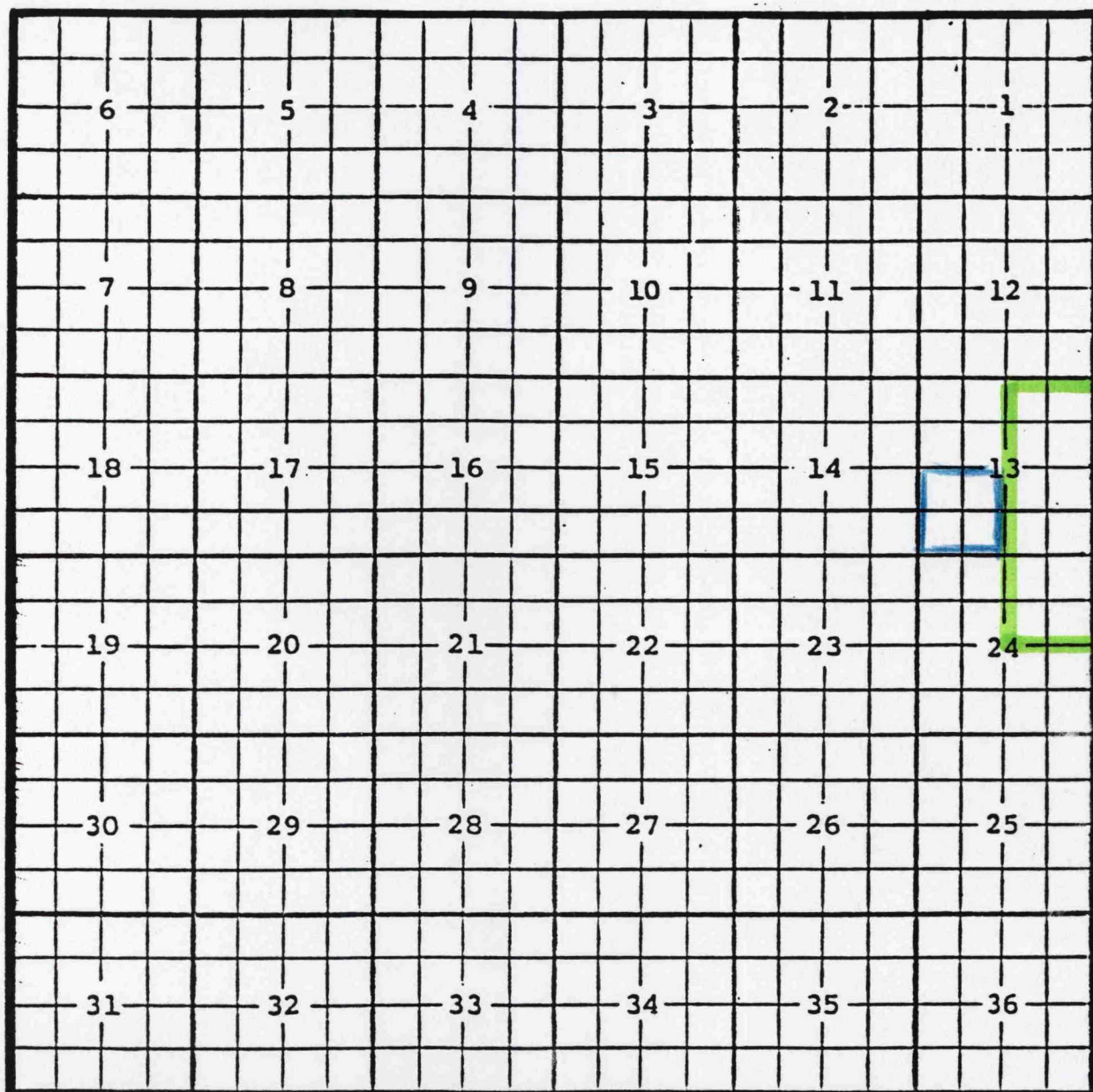
Location: Unit M, Sec. 21, Township 17 South, Range 31 East, NMPM

Completed 11/12/02 in the Morrow formation.

Top of perforations: 11,658'.



Eddy County, New Mexico Cedar Lake; Yeso Oil Pool  
TOWNSHIP 17 SOUTH, RANGE 30 EAST, NMPM



Purpose: One completed oil well capable of producing.

Burnett Oil Company, Inc., Stevens 'A' #9

Location: Unit K, Sec. 13, Township 17 South, Range 30 East, NMPM

Completed 11/02/02 in the Glorieta-Yeso formation.

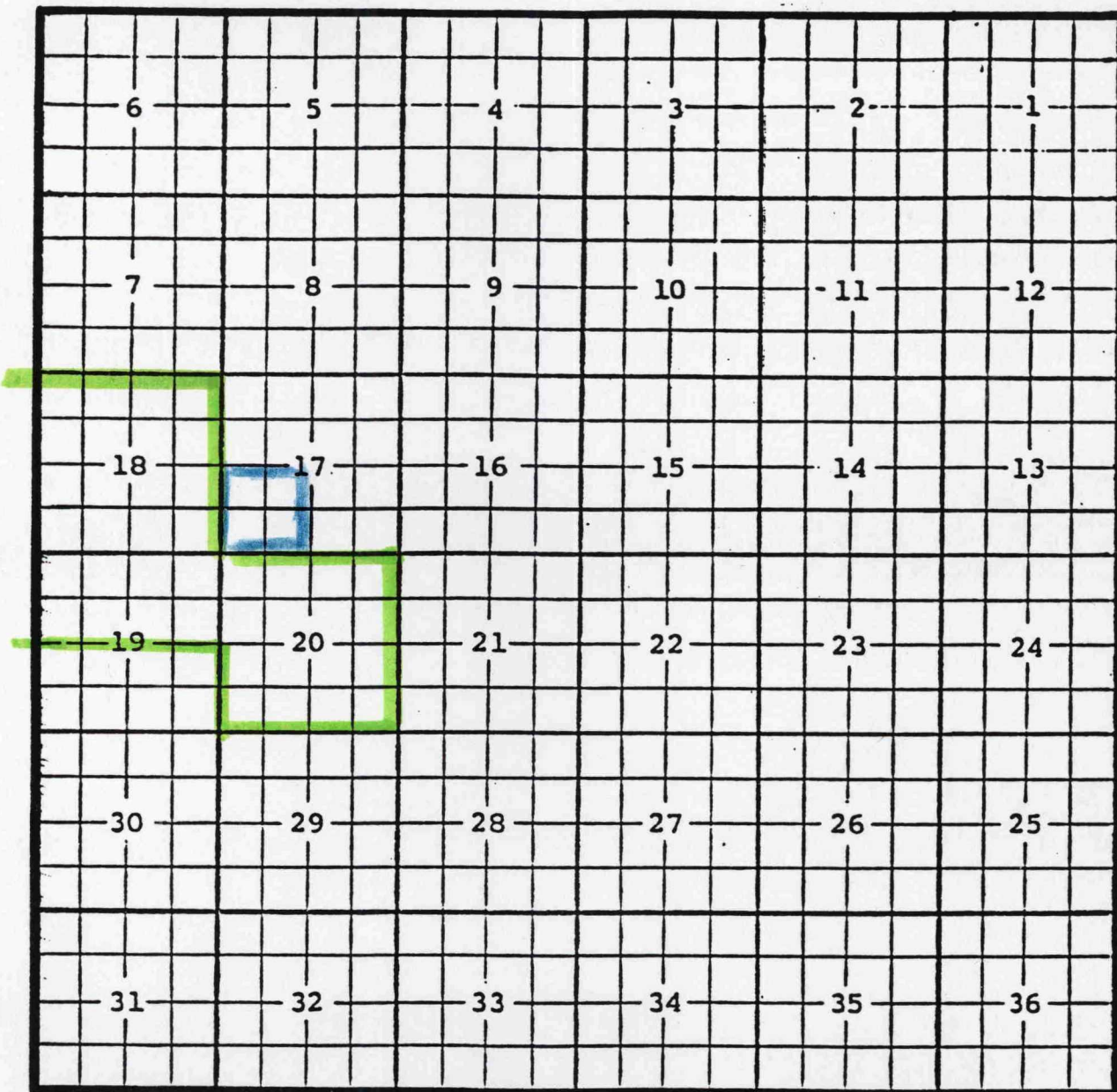
Top of perforations: 4622'.



Eddy County, New Mexico

Cedar Lake; Yeso Oil Pool

TOWNSHIP 17 SOUTH, RANGE 31 EAST, NMPM



Purpose: One completed oil well capable of producing.

Marbob Energy Corporation, Lee Federal #27

Location: Unit N, Sec. 17, Township 17 South, Range 31 East, NMPM

Completed 11/17/02 in the Glorieta-Yeso formation.

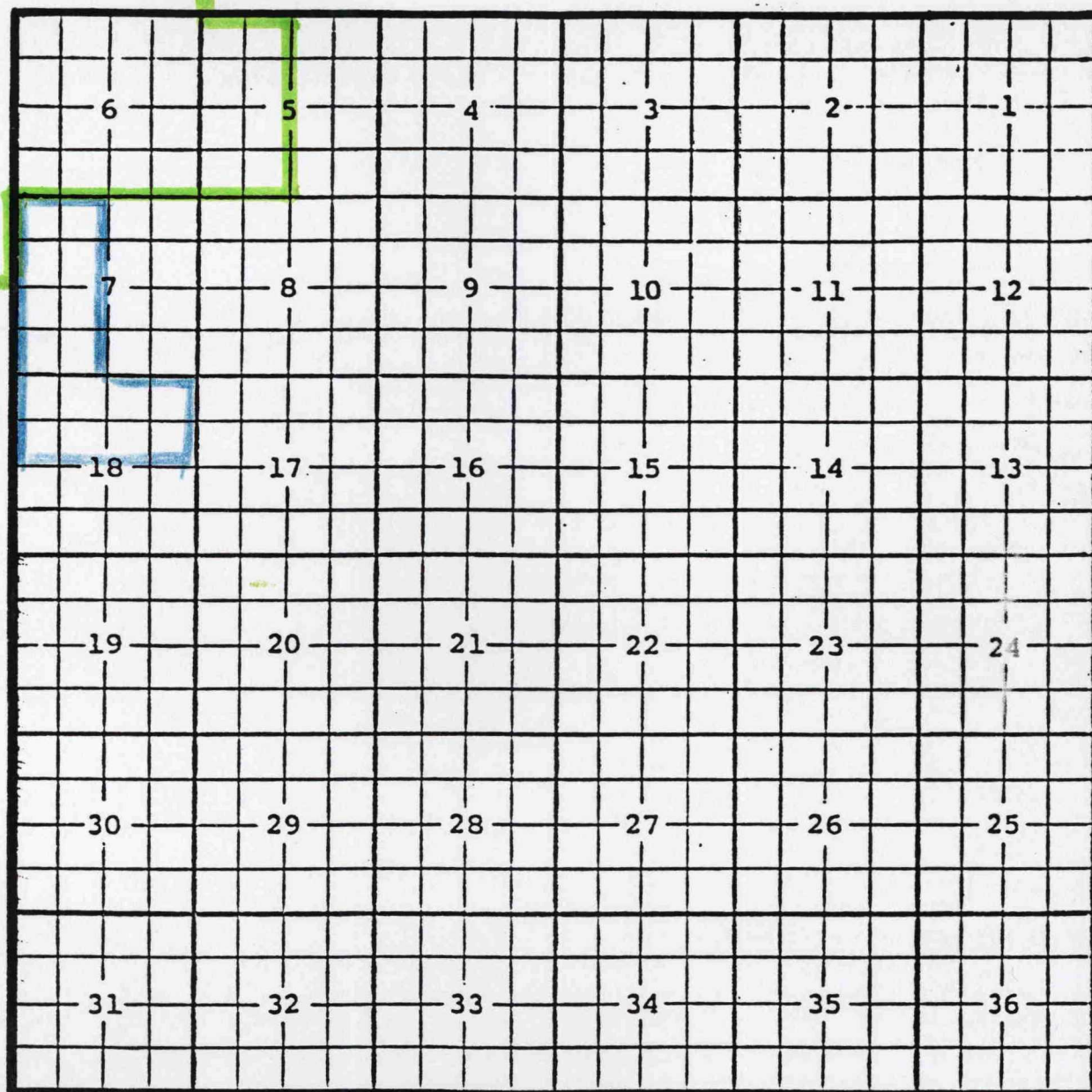
Top of perforations: 4633'.



Eddy County, New Mexico

Eagle Creek; Strawn Gas Pool

TOWNSHIP 18 SOUTH, RANGE 26 EAST, NMPM



Purpose: One completed gas well capable producing.

Yates Petroleum Corporation, Vandiver 'CN' Com. #2

Location: Unit A, Sec. 18, Township 18 South, Range 26 East, NMPM

Completed 11/03/02 in the Strawn formation.

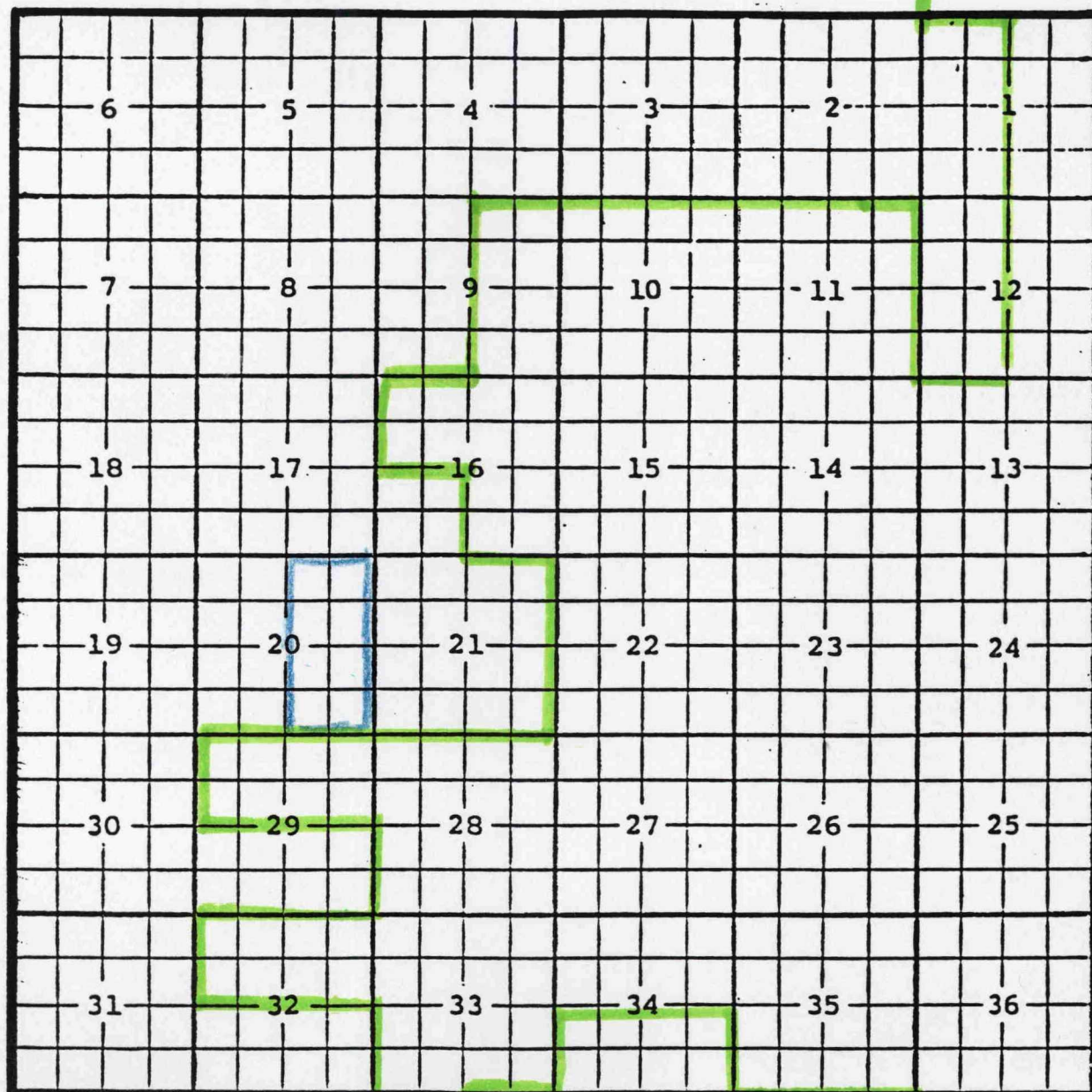
Top of perforations: 8202'.



Chaves County, New Mexico

Foor Ranch; Pre- Permian Gas Pool

TOWNSHIP 9 SOUTH, RANGE 26 EAST, NMPM



Purpose: One completed gas well capable producing.

Yates Petroleum Corporation, Margene 'AWM' Federal #2

Location: Unit I, Sec. 20, Township 9 South, Range 26 East, NMPM

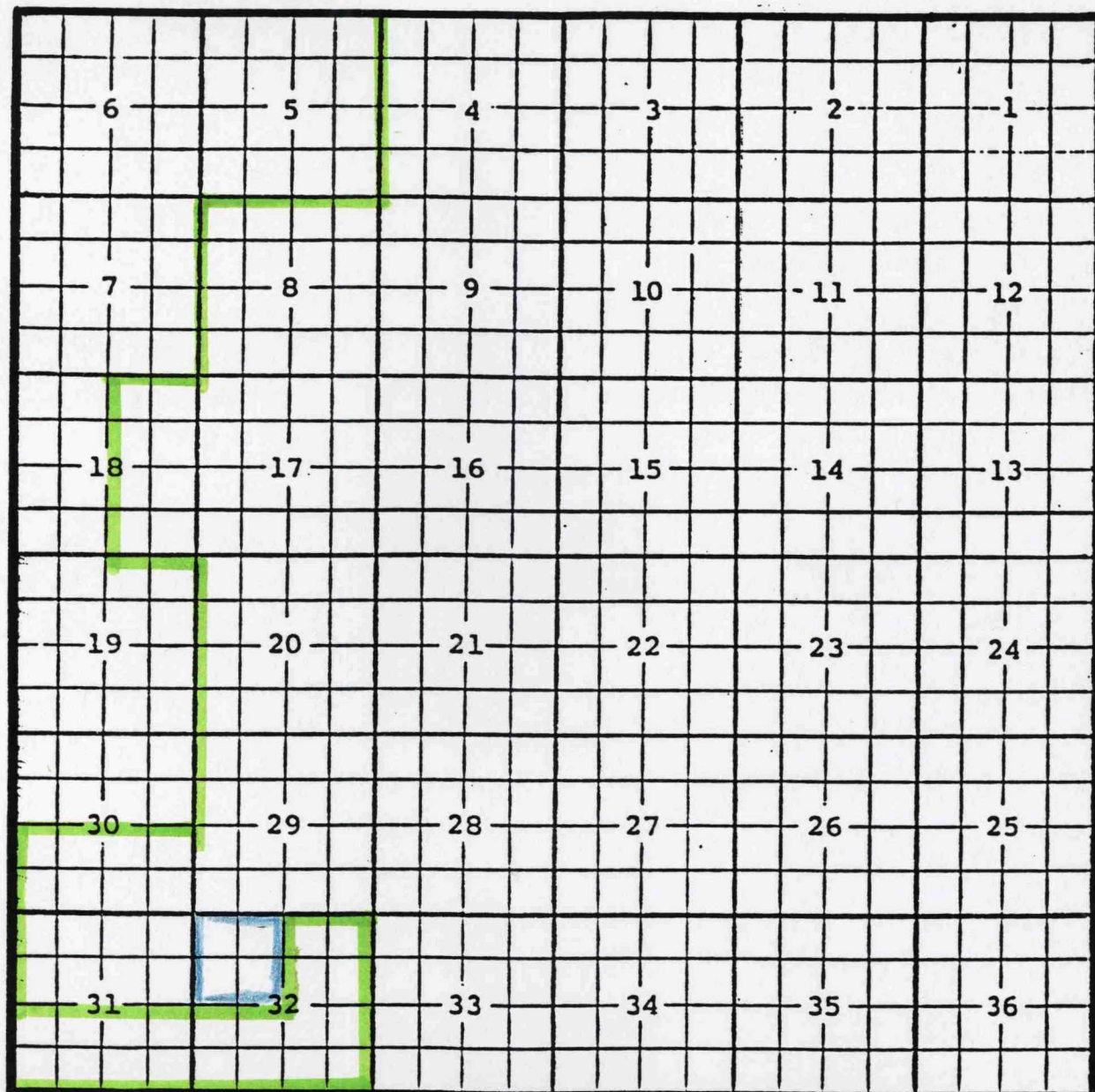
Completed 09/26/02 in the Siluro-Devonian formation.

Top of perforations: 5762'.



TOWNSHIP 9 SOUTH, RANGE 27 EAST, NMPM

## Foor Ranch; Pre-Permian Gas Pool



**Purpose:** One completed gas well capable of producing.

**Elk Oil Company, Bluegill State #1**

**Location: Unit F, Sec. 32, Township 9 South, Range 27 East, NMPM**

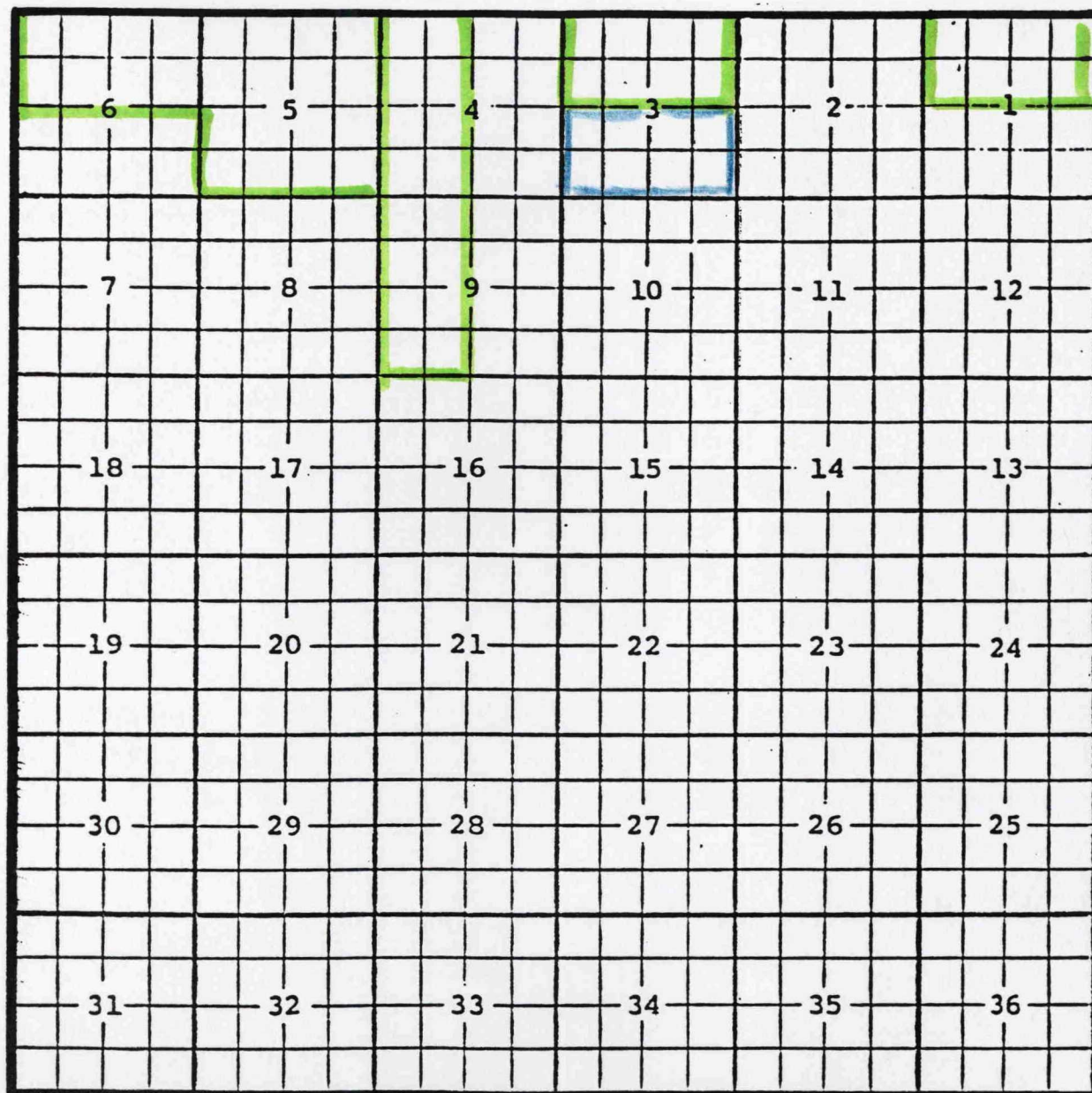
Completed 12/18/02 in the Ordovician

**Top of perforations: 6398'.**

Chaves County, New Mexico

Foor Ranch; Pre-Permian Gas Pool

TOWNSHIP 10 SOUTH, RANGE 26 EAST, NMPM



Purpose: One completed gas well capable of producing.

Yates Petroleum Corporation, Jokers 'AWJ' State #3

Location: Unit I, Sec. 3, Township 10 South, Range 26 East, NMPM

Completed 09/29/02 in the Cisco formation.

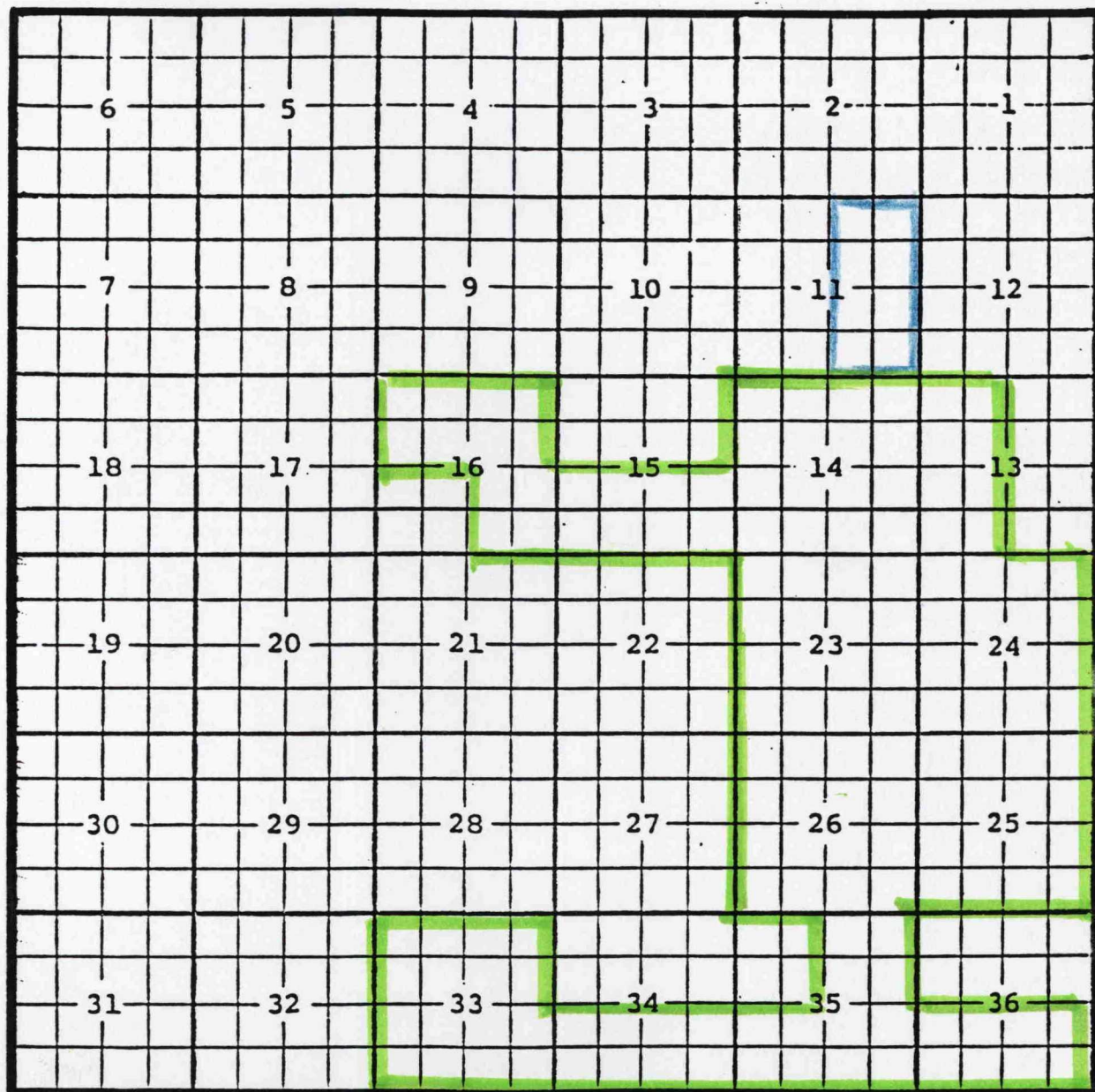
Top of perforations: 5826'.



Chaves County, New Mexico

Foor Ranch; Wolfcamp Gas Pool

TOWNSHIP 9 SOUTH, RANGE 26 EAST, NMPM



Purpose: One completed gas well capable of producing.

Yates Petroleum Corporation, Desert Rose 'ALS' State #1

Location: Unit H, Sec. 11, Township 9 South, Range 26 East, NMPM

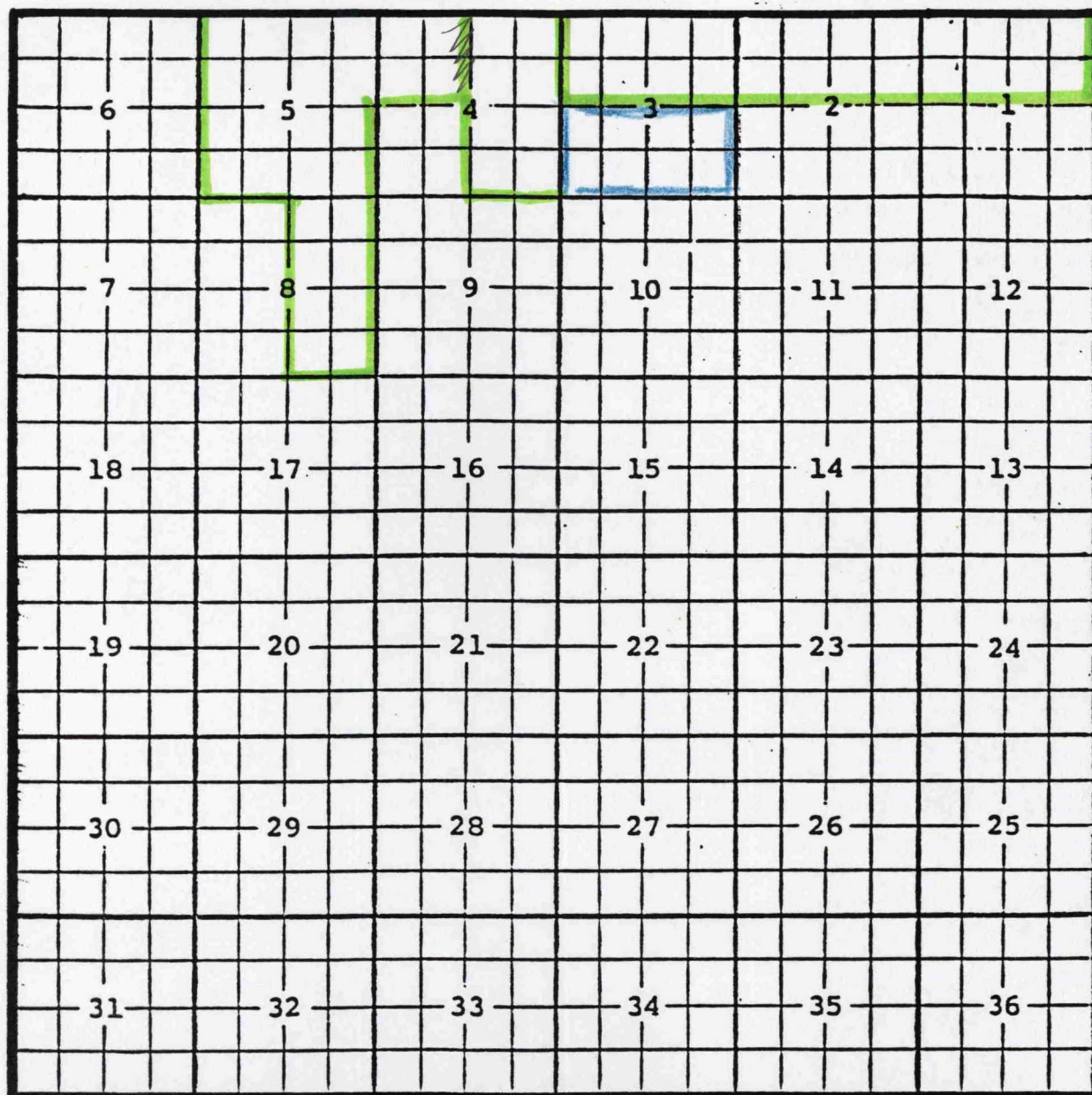
Completed 10/22/02 in the Wolfcamp formation.

Top of perforations: 5354'.

Chaves County, New Mexico

Foor Ranch; Wolfcamp Gas Pool

TOWNSHIP 10 SOUTH, RANGE 26 EAST, NMPM



Purpose: One completed gas well capable of producing.

Yates Petroleum Corporation, Jokers 'AWJ' State #3

Location: Unit I, Sec. 3, Township 10 South, Range 26 East, NMPM

Completed 09/29/02 in the Wolfcamp formation.

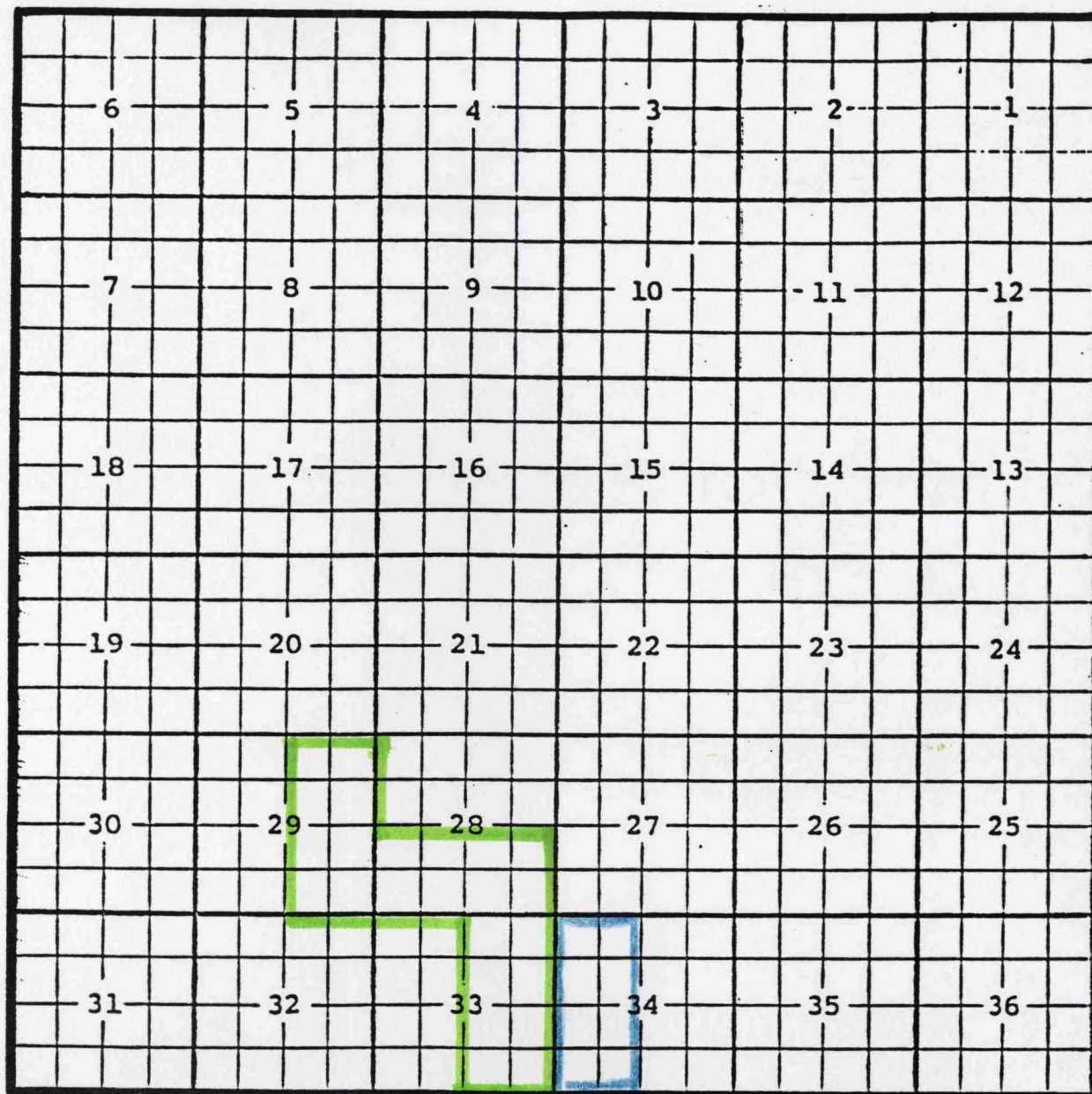
Top of perforations: 5244'.



Eddy County, New Mexico

Grayburg; Atoka Gas Pool

TOWNSHIP 17 SOUTH, RANGE 29 EAST, NMPM



Purpose: One completed gas well capable of producing.

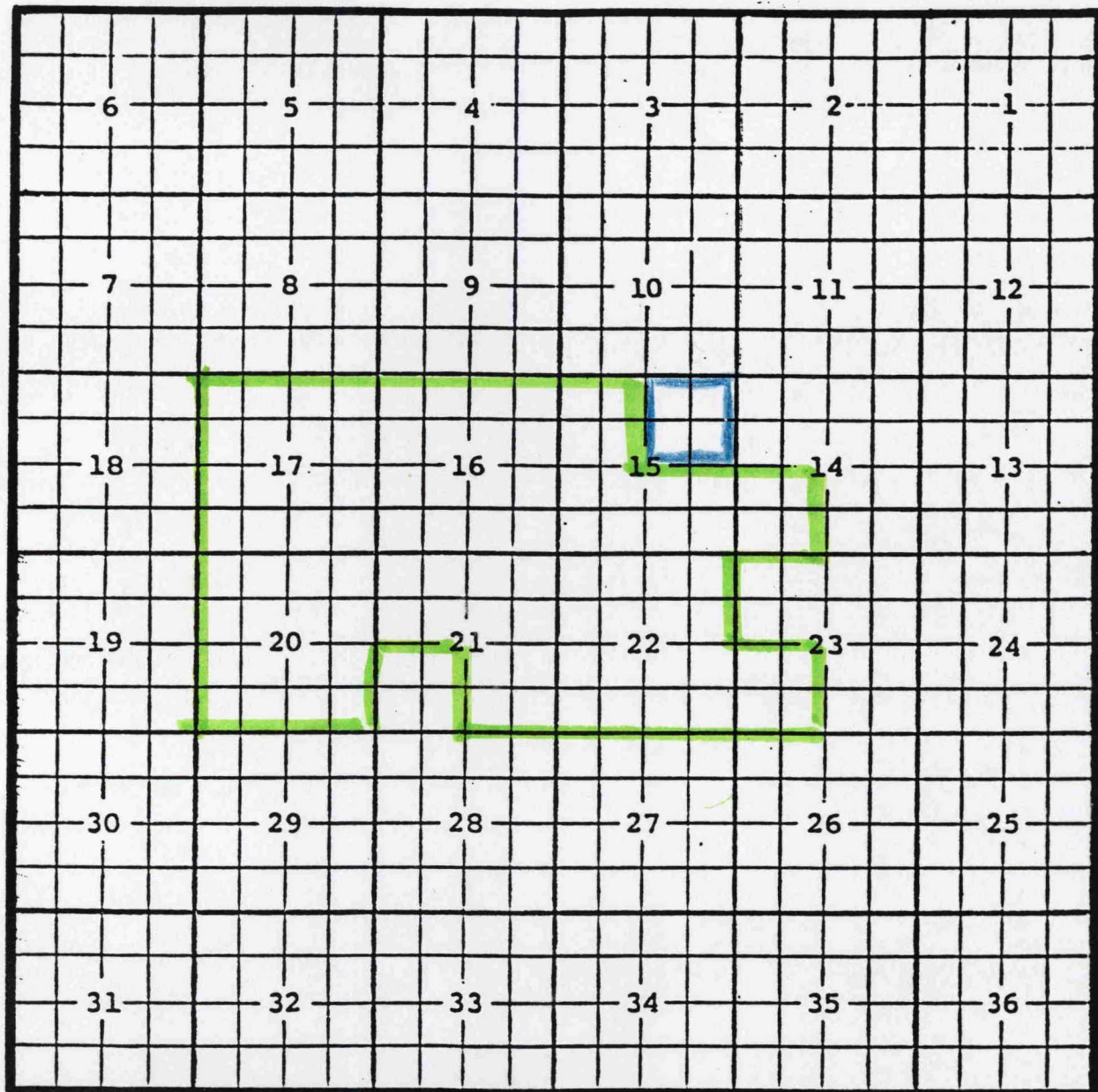
Yates Petroleum Corporation, Millennium '34' Federal Com. #1

Location: Unit M, Sec. 34, Township 17 South, Range 29 East, NMPM

Completed 10/17/02 in the Atoka formation.

Top of perforations: 10,677'.

TOWNSHIP 17 SOUTH, RANGE 30 EAST, NMPM



**Purpose:** One completed oil well capable of producing.

**Premier Oil & Gas, Inc., D.H. Parke 'B' Track 'C' # 12**

**Location: Unit G, Sec. 15, Township 17 South, Range 30 East, NMPM**

**Completed 10/17/02 in the Paddock formation**

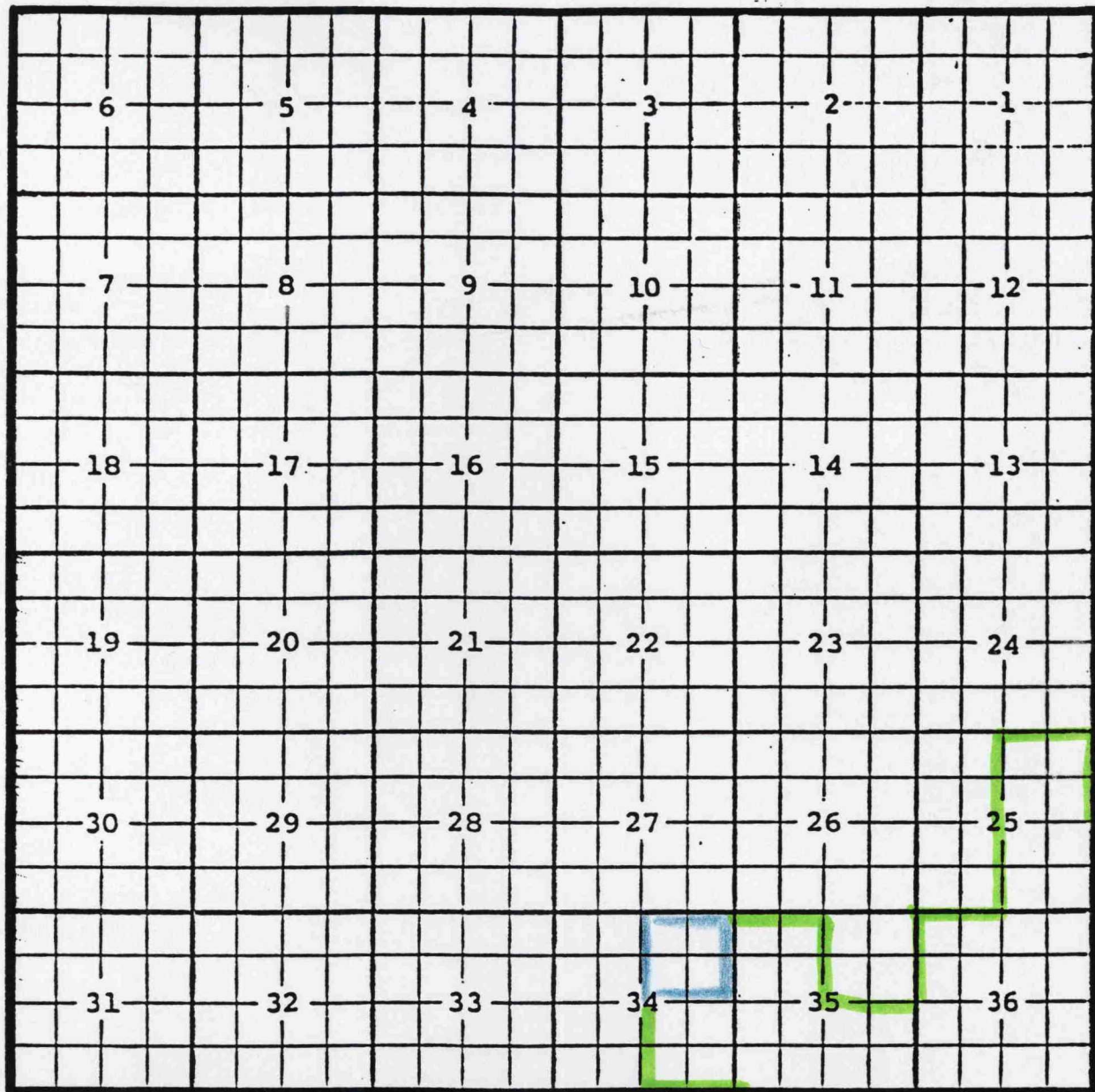
**Top of perforations: 4483'.**



Eddy County, New Mexico

Lost Tank; Delaware Oil Pool

TOWNSHIP 21 SOUTH, RANGE 31 EAST, NMPM



Purpose: One completed oil well by capable of producing.

Yates Petroleum Corporation, Lucy 'ALC' State #4

Location: Unit G, Sec. 34, Township 21 South, Range 31 East, NMPM

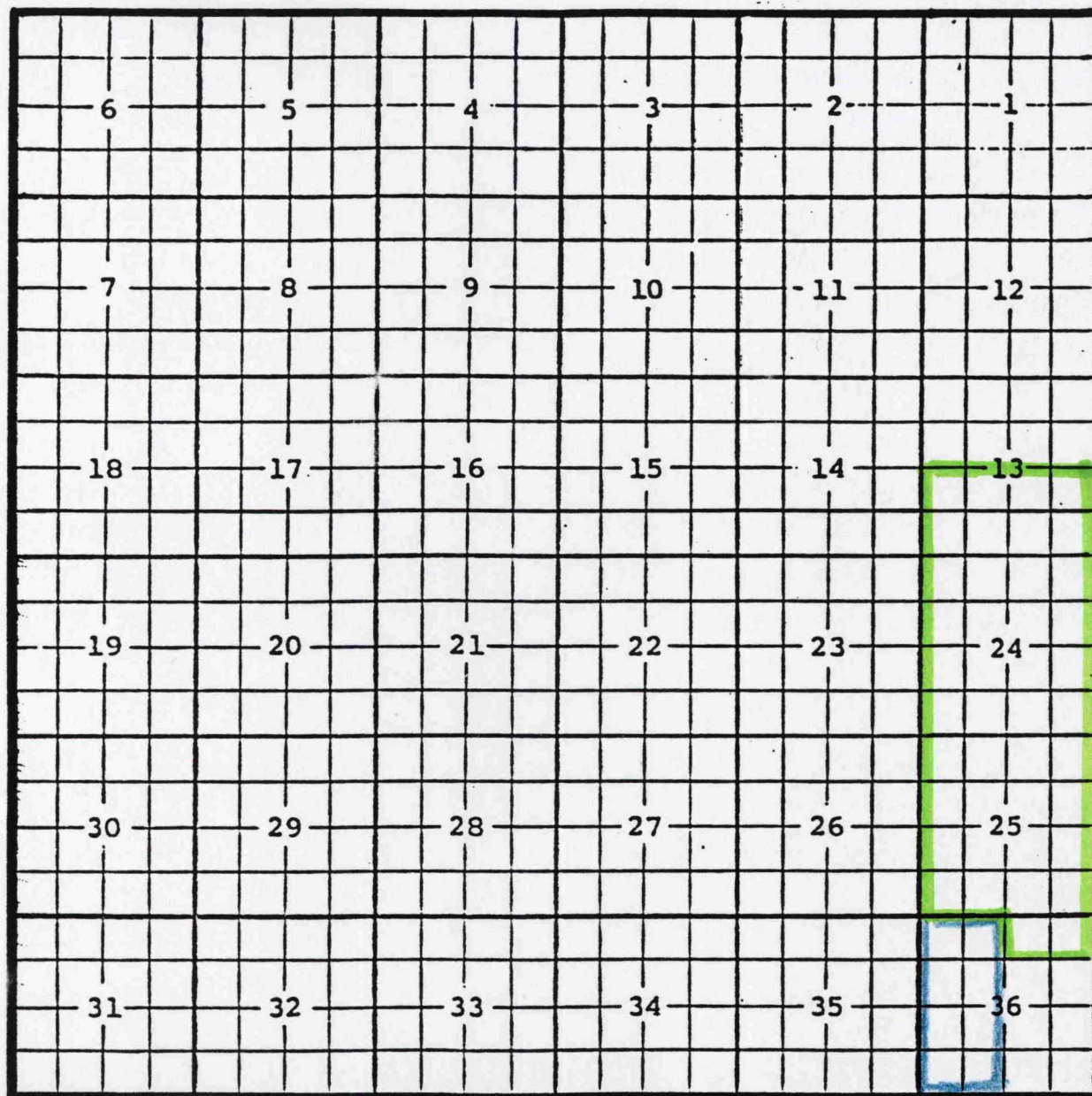
Completed 11/12/02 in the Delaware formation.

Top of perforations: 6826'.

Eddy County, New Mexico

Maljamar; Grayburg-San Andres Oil Pool

TOWNSHIP 17 SOUTH, RANGE 31 EAST, NMPM



Purpose: One completed oil well capable producing.

Mack Energy Corporation, Antelope State #4

Location: Unit I, Sec. 36, Township 17 South, Range 31 East, NMPM

Completed 04/25/02 in the San Andres formation.

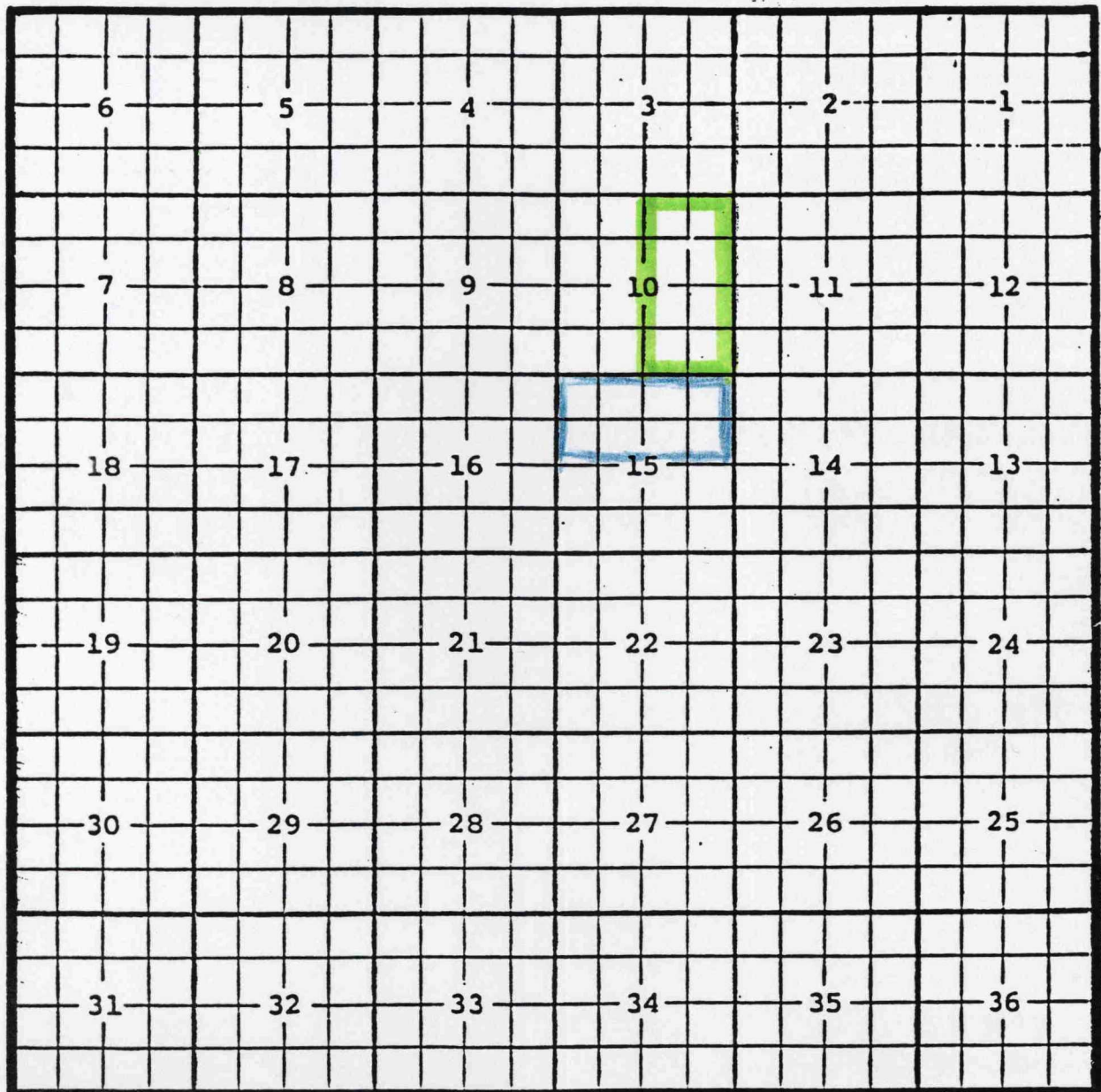
Top of perforations: 4235'.



Chaves County, New Mexico

Milner Lake; Pennsylvanian Gas Pool

TOWNSHIP 8 SOUTH, RANGE 25 EAST, NMPM



Purpose: One completed gas well capable producing.

Yates Petroleum Corporation, Crosby 'TV' Deep Federal #1

Location: Unit A, Sec. 15, Township 8 South, Range 25 East, NMPM

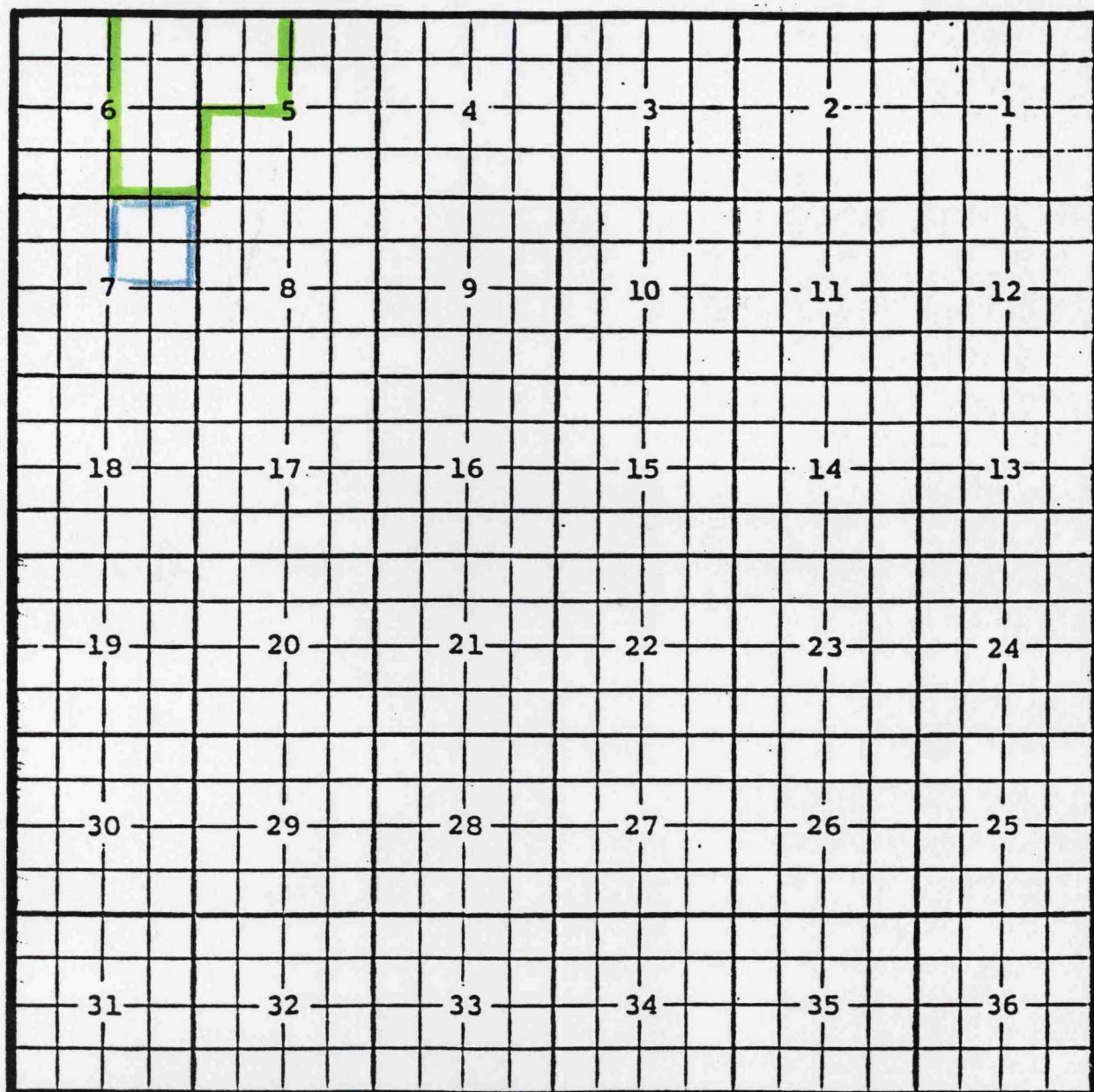
Completed 10/30/02 in the Pennsylvanian formation.

Top of perforations: 5303'.

Eddy County, New Mexico

Nash Draw; Delaware Oil Pool

TOWNSHIP 24 SOUTH, RANGE 30 EAST, NMPM



**Purpose:** One completed oil well capable producing.

**Bass Enterprises Production Company, Poker Lake Unit # 158**

**Location:** Unit A, Sec. 7, Township 24 South, Range 30 East, NMPM

**Completed** 11/18/02 in the Delaware formation.

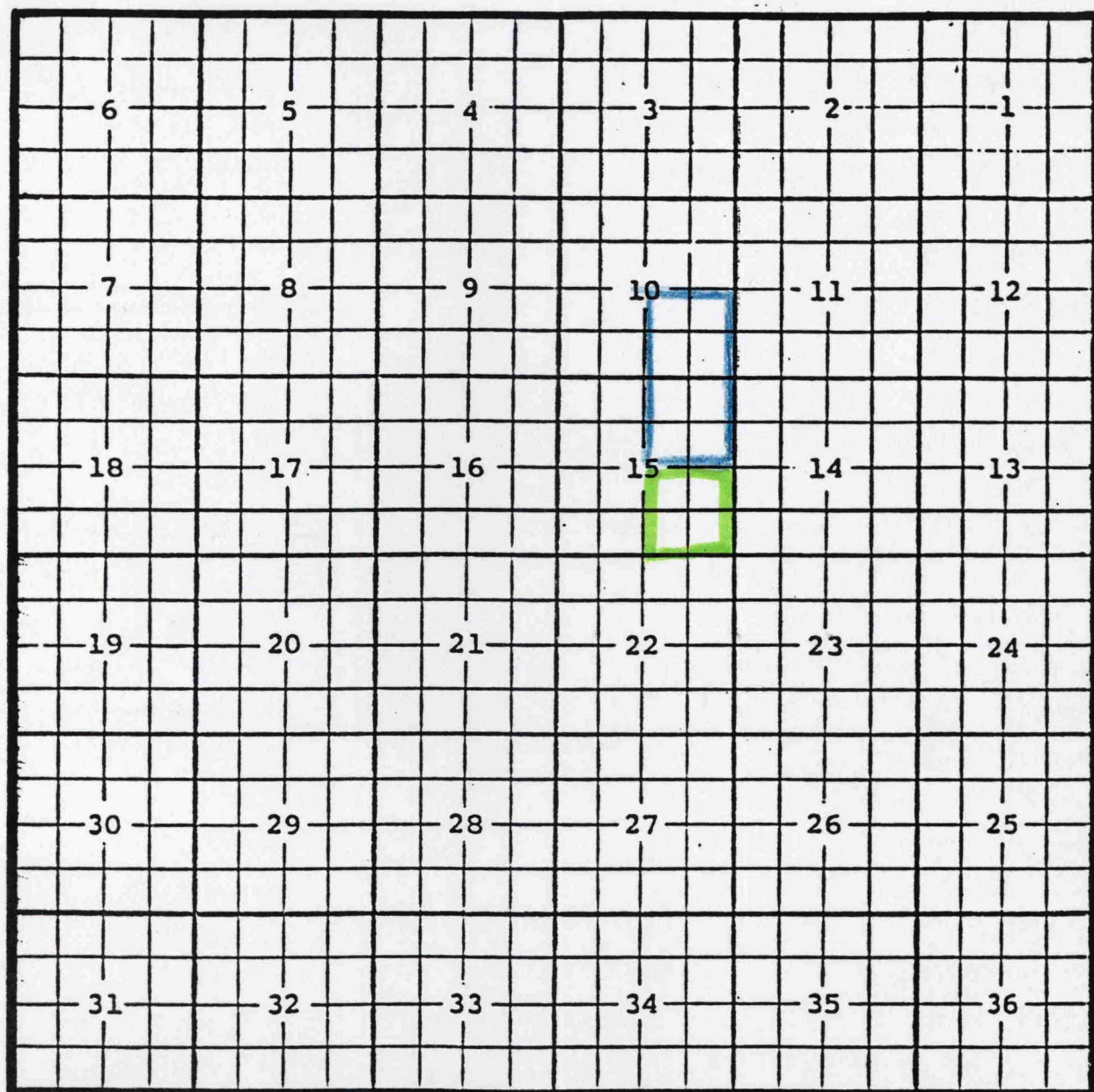
**Top of perforations:** 7254'.



Eddy County, New Mexico

Parkway; Wolfcamp, North Oil Pool

TOWNSHIP 19 SOUTH, RANGE 29 EAST, NMPM



**Purpose:** One completed oil well capable producing.

**Threshold Development Company, Conoco '10' State #1**

**Location:** Unit I, Sec. 10, Township 19 South, Range 29 East, NMPM

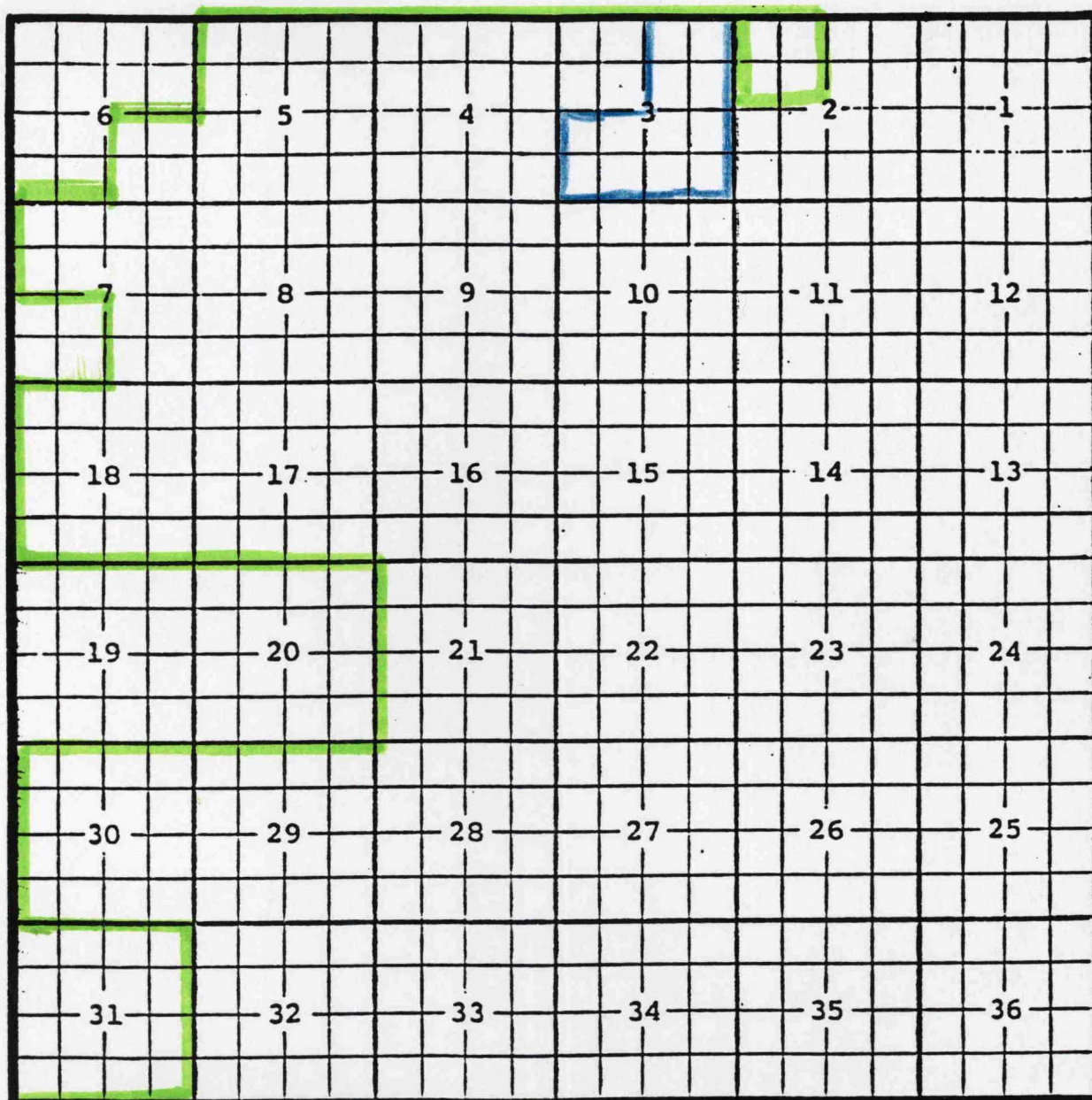
**Completed** 10/11/02 in the Wolfcamp formation.

**Top of perforations:** 9130'.

Chaves County, New Mexico

Pecos Slope; Abo Gas Pool

TOWNSHIP 10 SOUTH, RANGE 26 EAST, NMPM



Purpose: One completed gas well capable of producing.

Yates Petroleum Corporation, Jokers 'AWJ' State #3

Location: Unit I, Sec. 3, Township 10 South, Range 26 East, NMPM

Completed 09/29/02 in the Abo formation.

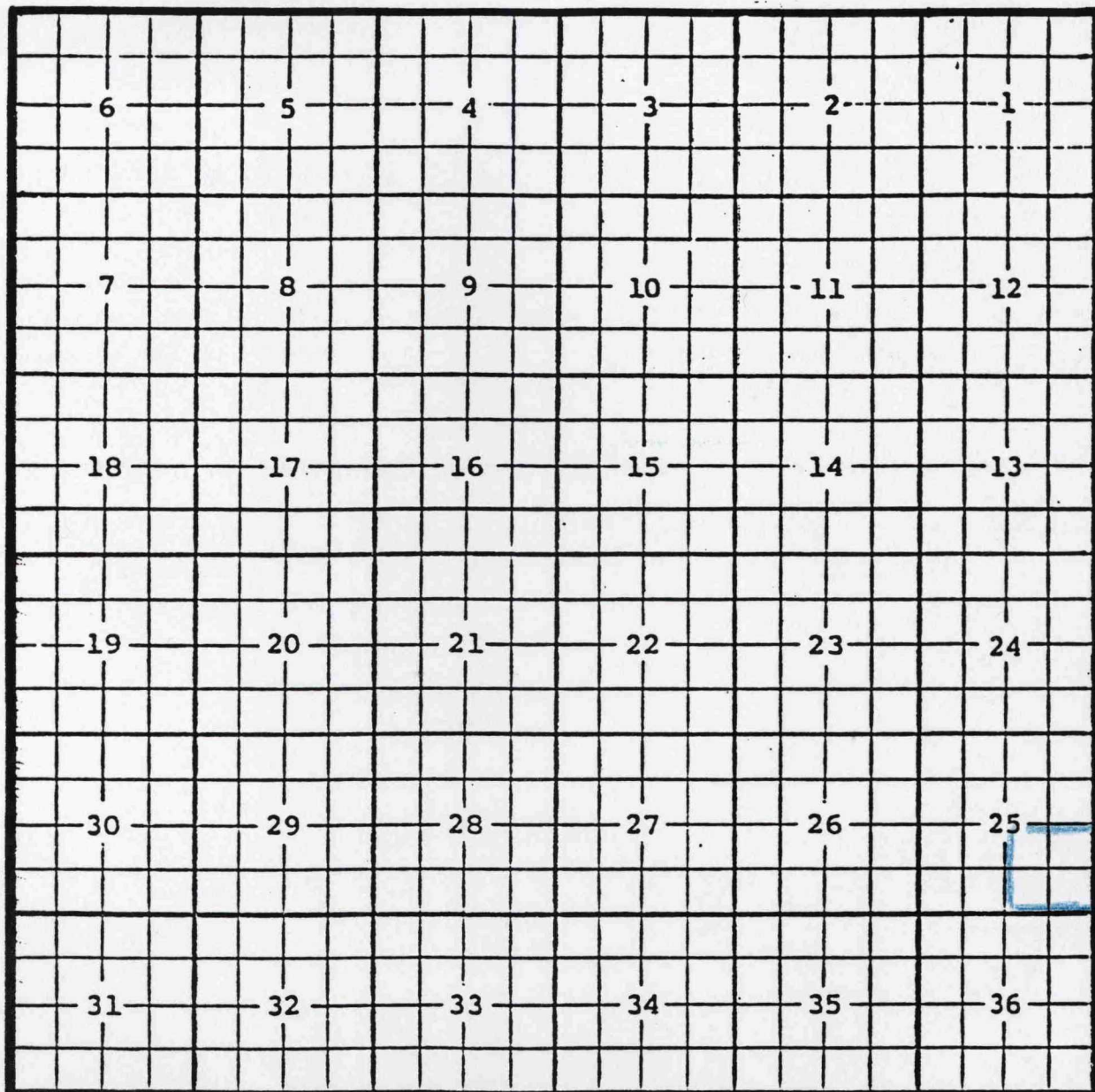
Top of perforations: 4582 '.



Chaves County, New Mexico

Race Track; Devonian, Southeast Oil Pool

TOWNSHIP 10 SOUTH, RANGE 27 EAST, NMPM



30  
NBY

Sec. 30  
10S-28E

Purpose: One completed oil well capable of producing.

Elk Oil Company, Randall Fee #1

Location: Unit I, Section 25, Township 10 South, Range 27 East. NMPM

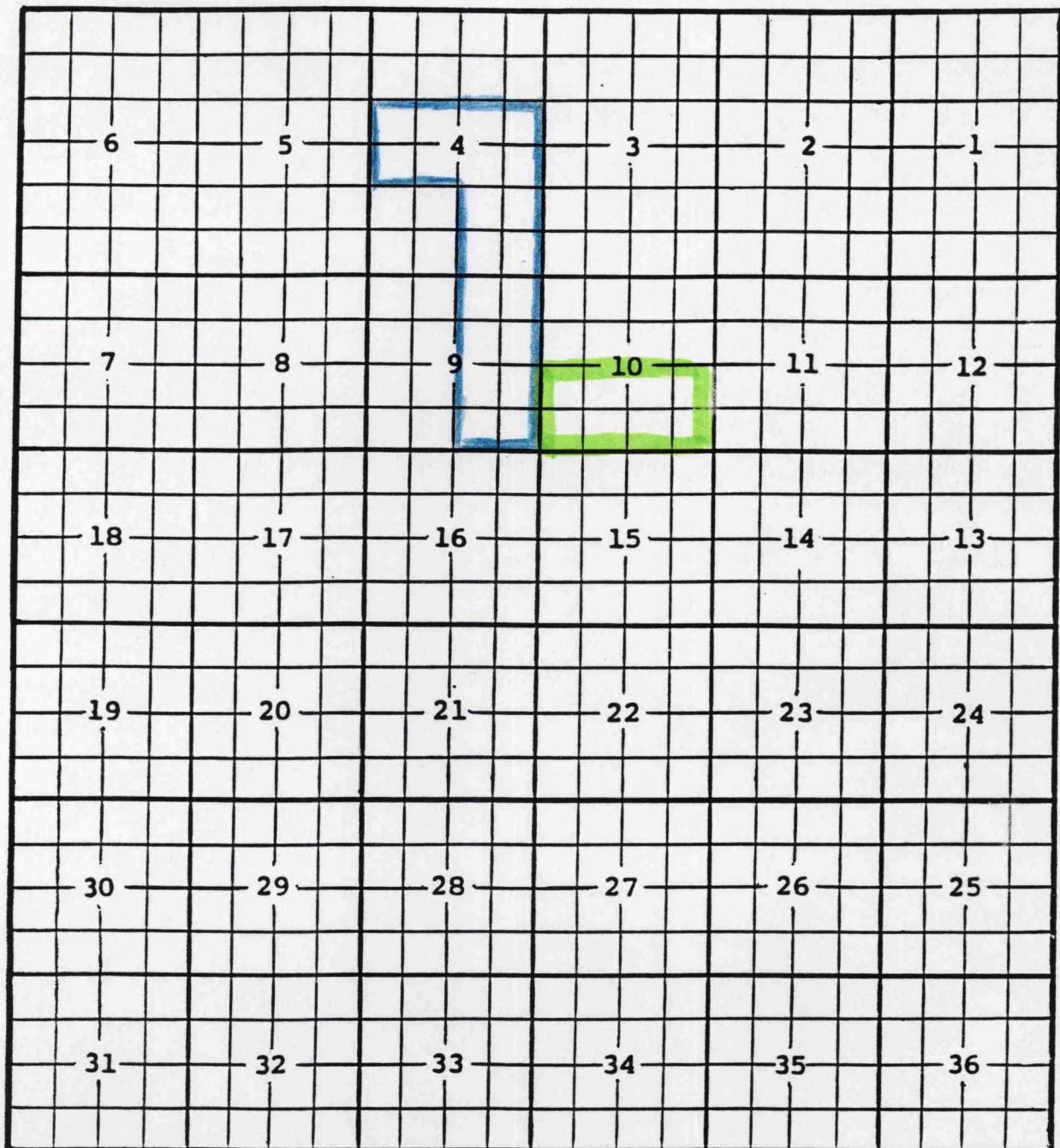
Completed on 11/12/02 in the Devonian formation.

Top of perforations: Open Hole @ TD of 6855'.

Eddy County, New Mexico

Seven River Hills; Atoka Gas Pool

TOWNSHIP 21 SOUTH, RANGE 24 EAST, NMPM



Purpose: One completed gas well capable of producing.

Fasken Oil and Ranch, Ltd., Ross Federal #4

Location: Unit J, Sec. 4, Township 21 South, Range 24 East, NMPM

Completed 11/14/02 in the Atoka formation

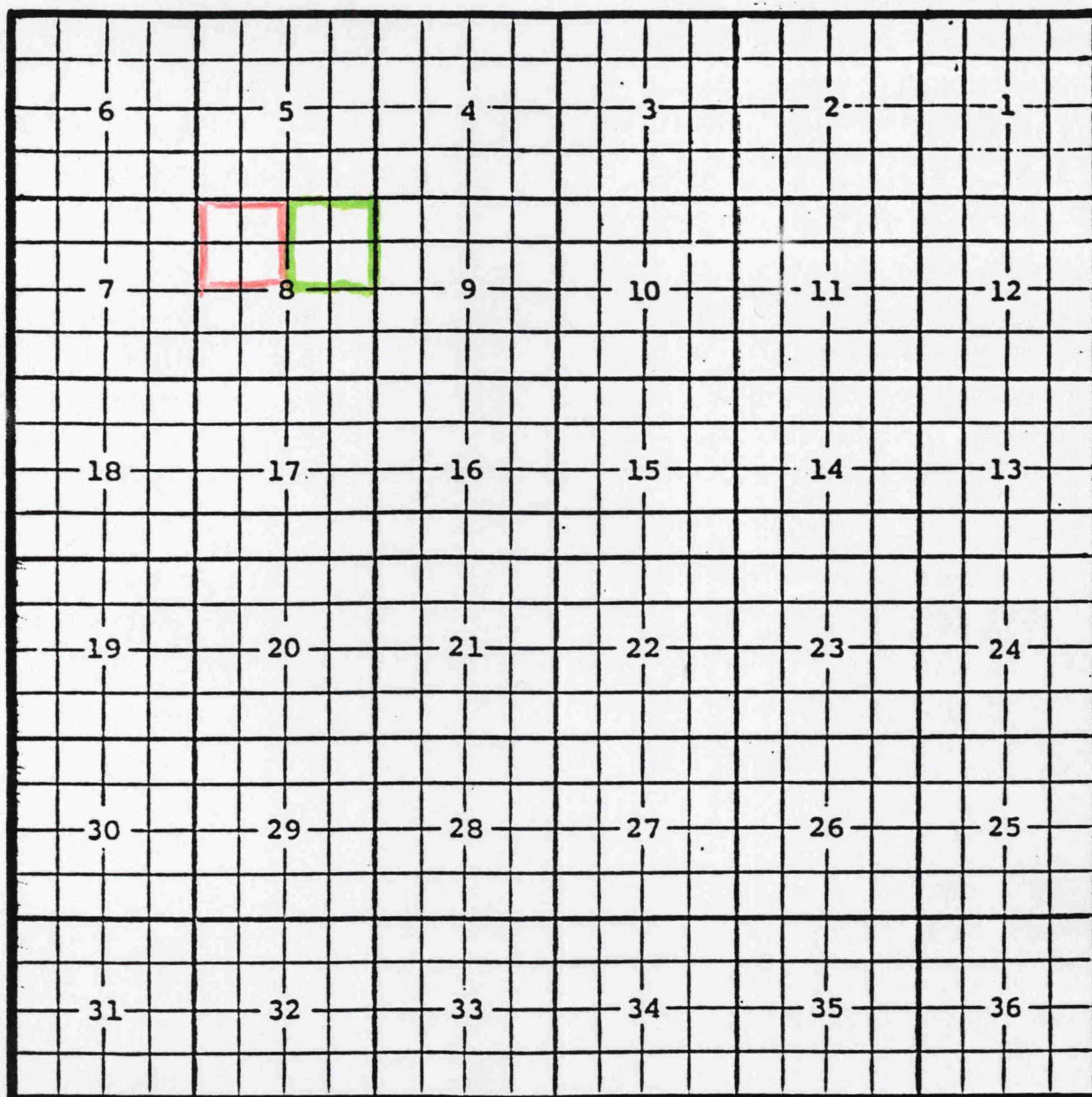
Top of perforations: 9090'.



Eddy County, New Mexico

Shugart; Strawn Oil Pool

TOWNSHIP 18 SOUTH, RANGE 31 EAST, NMPM



Purpose: One completed oil well capable of producing.

Mewbourne Oil Company, Fren '8' Federal Com. #5

Location: Unit C, Sec. 8, Township 18 South, Range 31 East, NMPM

Completed 11/29/02 in the Strawn formation.

Top of perforations: 10,622'.