

BEFORE THE OIL CONSERVATION
COMMISSION OF THE STATE
OF NEW MEXICO

IN THE MATTER OF THE HEARING CALLED
BY THE OIL CONSERVATION COMMISSION
OF THE STATE OF NEW MEXICO FOR THE
PURPOSE OF CONSIDERING:

CASE NO. 29

ORDER NO. 399

THE PETITION OF C. N. BASSETT FOR
BASSETT & BIRNEY ET AL, A MINING CO-
PARTNERSHIP, FOR A WELL LOCATION IN THE
NW CORNER OF THE NE $\frac{1}{4}$ OF THE SE $\frac{1}{4}$, SECTION 11,
TOWNSHIP 18S, RANGE 29E, N.M.P.M., EDDY COUNTY,
CLOSER TO THE BOUNDARY LINE OF SAID 40-ACRE
TRACT THAN IS PERMITTED BY THE PRESENT RULES
AND REGULATIONS OF THE OIL CONSERVATION
COMMISSION, WHICH SAID LOCATION IS 50 FEET
EAST OF THE WEST LINE AND 330 FEET SOUTH OF
THE NORTH LINE OF SAID 40-ACRE TRACT.

ORDER OF THE COMMISSION

BY THE COMMISSION:

This cause came on for hearing at two o'clock P.M.,
September 25, 1941, at Santa Fe, New Mexico.

NOW, on the same said date, the Commission having
before it for consideration the testimony adduced at the
hearing of said case and being fully advised in the premises,
the Commission finds:

F I N D I N G S

1. That notice by publication of the filing of the
application herein, the time and the place of the hearing thereon,
and the purpose of said hearing, have been regularly given in
all respects as required by law, and the Commission has
jurisdiction of the subject matter embraced in said petition
and of the parties interested therein, and jurisdiction to
issue and promulgate the hereinafter prescribed order.

2. That geological sub-surface structural conditions
appear to be such within the NE $\frac{1}{4}$ of the SE $\frac{1}{4}$, Section 11,
Township 18S- Range 29E, N.M.P.M., as to make a well location
in accordance with existing rules of the Commission to be less
likely to result in the production of oil in commercial
quantities, and that it further appears to the Commission that
because of said structural conditions a well location in the
NW corner of said NE $\frac{1}{4}$ of the SE $\frac{1}{4}$, at a point 50 feet east of

the west boundary line and 330 feet south of the north boundary line of said 40-acre tract is more likely to produce oil in commercial quantities.

3. The petitioner is the owner of the NW $\frac{1}{4}$ of the SE $\frac{1}{4}$, Section 11, Township 18S, Range 29E, N.M.P.M., being the 40-acre unit affected.

4. That said location petitioned for appears to be a reasonable and practicable location which will not create waste.


IT IS THEREFORE ORDERED:


1. That the petitioners are hereby allowed to fix the well location petitioned for as follows:

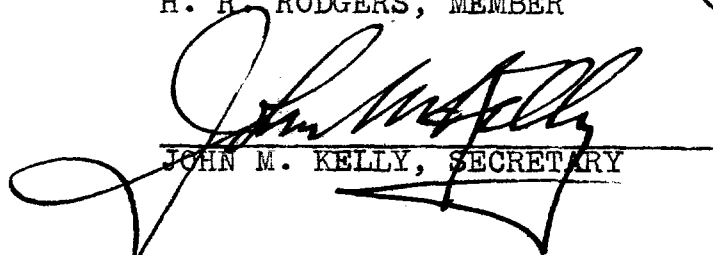
At a point 50 feet east of the west boundary line and 330 feet south of the north boundary line of the NE $\frac{1}{4}$ of the SE $\frac{1}{4}$ Section 11, Township 18S, Range 29E, N.M.P.M.

subject to the usual administrative requirements with respect to bond and the usual filing in triplicate with the Commission Notice of Intention to Drill, on Form C-101, setting out the special location herein granted.

OIL CONSERVATION COMMISSION


JOHN E. MILES, CHAIRMAN


H. R. RODGERS, MEMBER


JOHN M. KELLY, SECRETARY